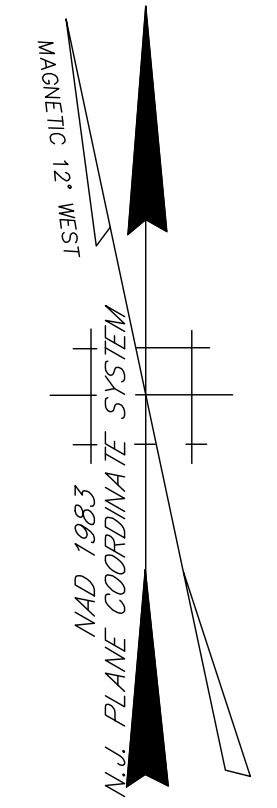
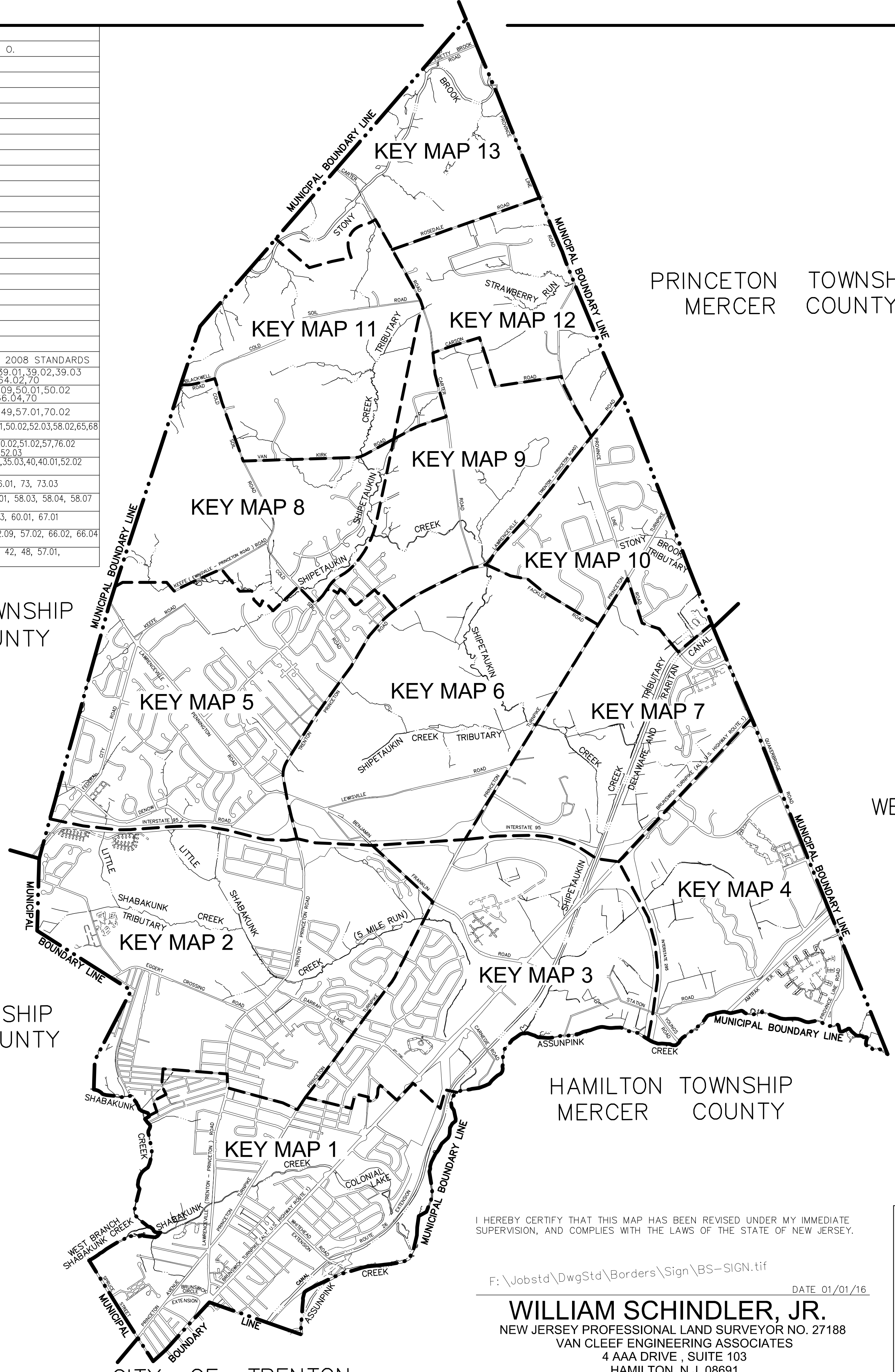


REVISIONS			
DATE	NAME	N.O.	SHEET NO.
SEPT. 01, 1992	ZENON T. GRYBOWSKI	23918	
JAN. 25, 1994	JOHN M. DURA	28525	
JAN. 04, 1995	JOHN M. DURA	28525	
JAN. 01, 1996	ZENON T. GRYBOWSKI	23918	
JAN. 15, 1997	ZENON T. GRYBOWSKI	23918	
JAN. 01, 1998	ZENON T. GRYBOWSKI	23918	
JAN. 01, 1999	ZENON T. GRYBOWSKI	23918	
JAN. 01, 2000	ZENON T. GRYBOWSKI	23918	
JAN. 01, 2001	THOMAS J. VORRASO	30407	
JAN. 01, 2002	THOMAS J. VORRASO	30407	
JAN. 01, 2003	THOMAS J. VORRASO	30407	
JAN. 01, 2004	THOMAS J. VORRASO	30407	
JAN. 01, 2005	THOMAS J. VORRASO	30407	
JAN. 01, 2006	THOMAS J. VORRASO	24GS03040700	
JAN. 01, 2007	THOMAS J. VORRASO	24GS03040700	
JAN. 01, 2008	THOMAS J. VORRASO	24GS03040700	
JAN. 01, 2009	THOMAS J. VORRASO	24GS03040700	
JAN. 01, 2010	DANIEL A. NAGY	24GS02751300	
JAN. 01, 2011	DANIEL A. NAGY	24GS02751300	
JAN. 01, 2012	DANIEL A. NAGY	24GS02751300	ALL SHEETS-REV. PER NJ STATE 2008 STANDARDS
JAN. 01, 2013	DANIEL A. NAGY	24GS02751300	12,21,23,01,23,02,23,03,28,04,39,39,01,39,02,39,03,40,01,42,08,42,09,52,02,63,64,01,84,02,70
JAN. 01, 2014	DANIEL A. NAGY	24GS02751300	30,05,35,01,36,02,38,42,42,08,42,09,50,01,50,02,51,01,51,02,51,03,54,54,01,58,02,66,04,70
JAN. 01, 2015	DANIEL A. NAGY	24GS02751300	2,7,20,01,23,31,36,01,39,01,42,06,49,57,01,70,02
JAN. 01, 2016	WILLIAM SCHINDLER, JR.	27188	7,13,02,23,04,24,40,01,42,01,42,03,49,50,01,50,02,52,03,58,02,65,68,50 & 52,04
JAN. 01, 2017	PAMELA L. MATHEWS	41181	7,13,13,02,15,20,01,23,23,03,28,04,34,39,50,02,51,02,57,76,02,41,01,41,02,41,03,42,03,42,06,42,08,42,09,52,03
NOV. 21, 2018	PAMELA L. MATHEWS	41181	20,01,23,01,23,02,23,03,24,30,02,30,04,35,35,03,40,40,01,52,02,52,03,57
NOV. 01, 2019	PAMELA L. MATHEWS	41181	4, 19, 23,03, 30,04, 33, 52,02, 57,01, 66,01, 73, 73,03
DEC. 09, 2020	PAMELA L. MATHEWS	41181	23, 27,03, 30, 36,01, 39,02, 48, 58, 58,01, 58,03, 58,04, 58,07, 65,01, 73,02, 73,05, 75,04
APRIL 01, 2022	SCOTT F. LOPERT	24GS03537900	20, 20,01, 21, 23,03, 39, 42, 51,01, 51,03, 60,01, 67,01
DEC 29, 2022	SCOTT F. LOPERT	24GS03537900	2, 12,04, 18, 20,01, 23,03, 42, 42,08, 42,09, 57,02, 66,02, 66,04, 73,01, 73,05, 75,05
JAN. 01, 2023	SCOTT F. LOPERT	24GS03537900	3, 7, 13,02, 23,01, 23,03, 28,04, 29, 39, 42, 48, 57,01, 60,01, 69, 72,05



HOPEWELL TOWNSHIP
MERCER COUNTY

PRINCETON TOWNSHIP
MERCER COUNTY

WEST WINDSOR TOWNSHIP
MERCER COUNTY

EWING TOWNSHIP
MERCER COUNTY

HAMILTON TOWNSHIP
MERCER COUNTY

CITY OF TRENTON
MERCER COUNTY

THIS MAP WAS FORMERLY APPROVED ON FEBRUARY 26, 1992 AND ASSIGNED SERIAL NUMBER 732.

THE AREAS, BOUNDARIES AND DIMENSIONS SHOWN ON THIS TAX MAP ARE DERIVED FROM GROUND SURVEYS, AERIAL SURVEYS AND RECORDED PLANS, MAPS, DEEDS, WILLS AND ARE TO BE USED FOR ASSESSMENT PURPOSES ONLY.

THIS SHEET HAS BEEN DRAWN USING COMPUTER AIDED DRAFTING/DESIGN (CADD/D) AND IS A DIGITAL COPY OF THE TAX MAP ORIGINALLY PREPARED BY JOHN M. DURA, P.L.S., SSM/T.T.MOORE ASSOCIATES, INC. DATED OCT. 1990. THE ORIGINAL APPROVED MAP IS ON FILE IN THE OFFICE OF THE MUNICIPAL CLERK.

LEGEND

- KEY SHEETS**
- 15 DETAIL SHEET NUMBER
- 2001 BLOCK NUMBER
- SHEET LIMIT
- BLOCK LIMIT
- DETAIL SHEETS**
- 2001 BLOCK NUMBER
- 45 LOT NUMBER

I HEREBY CERTIFY THAT THIS MAP HAS BEEN REVISED UNDER MY IMMEDIATE SUPERVISION, AND COMPLIES WITH THE LAWS OF THE STATE OF NEW JERSEY.

F:\Jobstd\DrawStd\Borders\Sign\BS-SIGN.tif
DATE 01/01/16
WILLIAM SCHINDLER, JR.
NEW JERSEY PROFESSIONAL LAND SURVEYOR NO. 27188
VAN CLEEF ENGINEERING ASSOCIATES
4 AAA DRIVE, SUITE 103
HAMILTON, N.J. 08691
609-689-1100

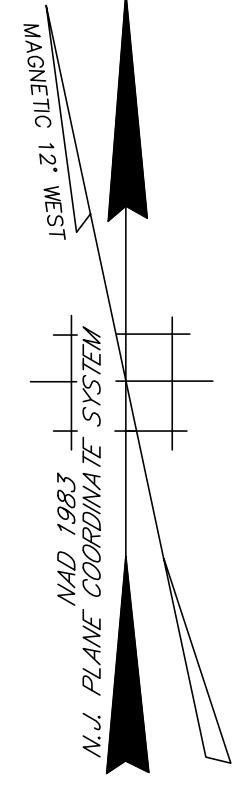
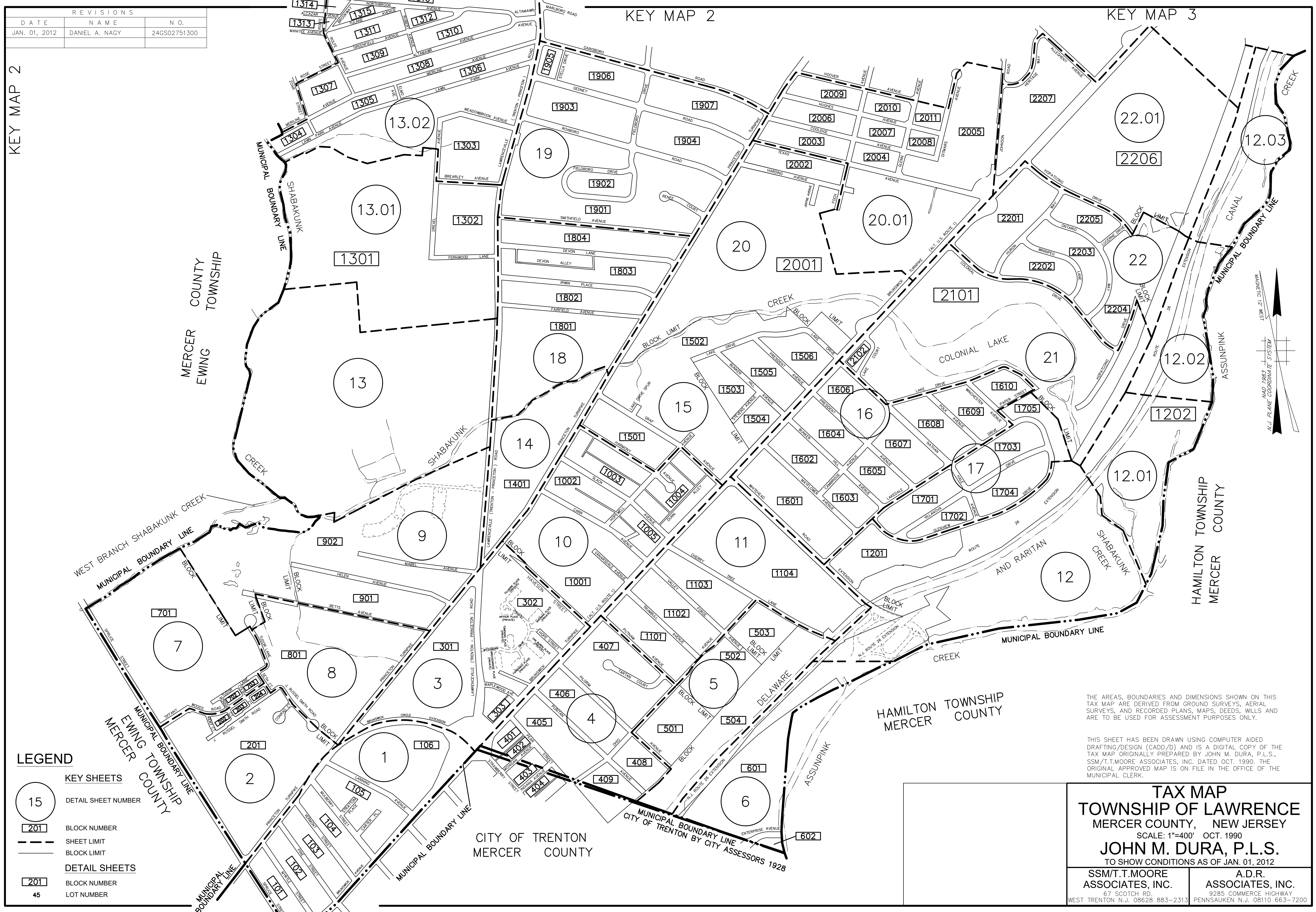
TAX MAP	
TOWNSHIP OF LAWRENCE	
MERCER COUNTY, NEW JERSEY	
SCALE: 1"=2000' OCT. 1990	
JOHN M. DURA, P.L.S.	
TO SHOW CONDITIONS AS OF JAN. 01, 2017	
SSM/T.T.MOORE ASSOCIATES, INC. 67 SCOTCH RD. WEST TRENTON N.J. 08628 883-2313	A.D.R. ASSOCIATES, INC. 9285 COMMERCE HIGHWAY PENNSAUKEN N.J. 08110 663-7200

REVISIONS		
DATE	NAME	N.O.
JAN. 01, 2012	DANIEL A. NAGY	24GS02751300

KEY MAP 2

KEY MAP 2

KEY MAP 3



LEGEND

- 15 KEY SHEETS
- 201 DETAIL SHEET NUMBER
- 201 BLOCK NUMBER
- SHEET LIMIT
- BLOCK LIMIT
- 201 DETAIL SHEETS
- 201 BLOCK NUMBER
- 45 LOT NUMBER

THE AREAS, BOUNDARIES AND DIMENSIONS SHOWN ON THIS TAX MAP ARE DERIVED FROM GROUND SURVEYS, AERIAL SURVEYS, AND RECORDED PLANS, MAPS, DEEDS, WILLS AND ARE TO BE USED FOR ASSESSMENT PURPOSES ONLY.

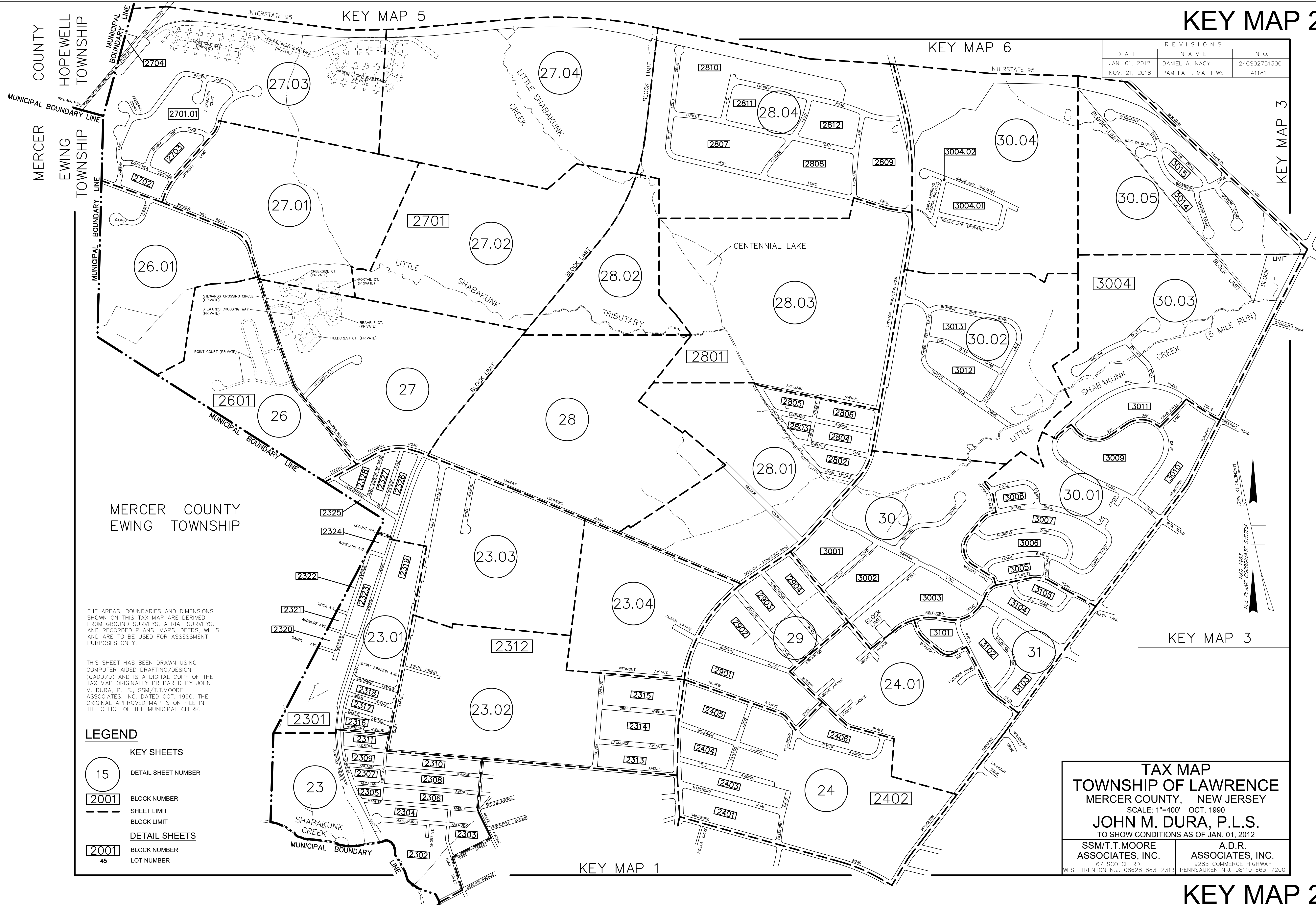
THIS SHEET HAS BEEN DRAWN USING COMPUTER AIDED DRAFTING/DESIGN (CADD/D) AND IS A DIGITAL COPY OF THE TAX MAP ORIGINALLY PREPARED BY JOHN M. DURA, P.L.S., SSM/T.T.MOORE ASSOCIATES, INC. DATED OCT. 1990. THE ORIGINAL APPROVED MAP IS ON FILE IN THE OFFICE OF THE MUNICIPAL CLERK.

TAX MAP
TOWNSHIP OF LAWRENCE
 MERCER COUNTY, NEW JERSEY
 SCALE: 1"=400' OCT. 1990
JOHN M. DURA, P.L.S.
 TO SHOW CONDITIONS AS OF JAN. 01, 2012

SSM/T.T.MOORE ASSOCIATES, INC. 87 SCOTCH RD. WEST TRENTON N.J. 08628 883-2313	A.D.R. ASSOCIATES, INC. 9285 COMMERCE HIGHWAY PENNSAUKEN N.J. 08110 663-7200
--	---

KEY MAP 2

REVISIONS		
DATE	NAME	N.O.
JAN. 01, 2012	DANIEL A. NAGY	24GS02751300
NOV. 21, 2018	PAMELA L. MATHEWS	41181



MERCER COUNTY
EWING TOWNSHIP

THE AREAS, BOUNDARIES AND DIMENSIONS SHOWN ON THIS TAX MAP ARE DERIVED FROM GROUND SURVEYS, AERIAL SURVEYS, AND RECORDED PLANS, MAPS, DEEDS, WILLS AND ARE TO BE USED FOR ASSESSMENT PURPOSES ONLY.

THIS SHEET HAS BEEN DRAWN USING COMPUTER AIDED DRAFTING/DESIGN (CADD/D) AND IS A DIGITAL COPY OF THE TAX MAP ORIGINALLY PREPARED BY JOHN M. DURA, P.L.S., SSM/T.T. MOORE ASSOCIATES, INC. DATED OCT. 1990. THE ORIGINAL APPROVED MAP IS ON FILE IN THE OFFICE OF THE MUNICIPAL CLERK.

LEGEND

- KEY SHEETS**
- 15 DETAIL SHEET NUMBER
- 2001 BLOCK NUMBER
- SHEET LIMIT
- - - BLOCK LIMIT
- DETAIL SHEETS**
- 2001 BLOCK NUMBER
- 45 LOT NUMBER

TAX MAP
TOWNSHIP OF LAWRENCE
 MERCER COUNTY, NEW JERSEY
 SCALE: 1"=400' OCT. 1990
JOHN M. DURA, P.L.S.
 TO SHOW CONDITIONS AS OF JAN. 01, 2012

SSM/T.T. MOORE ASSOCIATES, INC. 67 SCOTCH RD. WEST TRENTON, N.J. 08628 883-2313	A.D.R. ASSOCIATES, INC. 9285 COMMERCE HIGHWAY PENNSAUKEN, N.J. 08110 663-7200
---	---

KEY MAP 2

REVISIONS		
DATE	NAME	N.O.
JAN. 01, 2012	DANIEL A. NAGY	24GS02751300
JAN. 10, 2018	PAMELA L. MATHEWS	41181
NOV. 21, 2018	PAMELA L. MATHEWS	41181

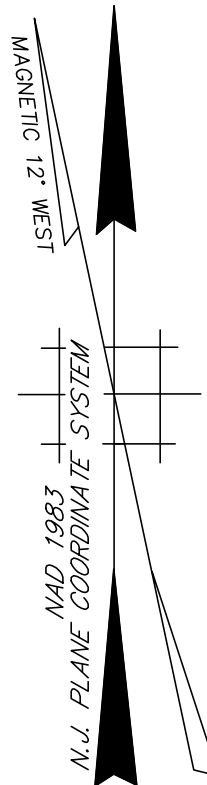
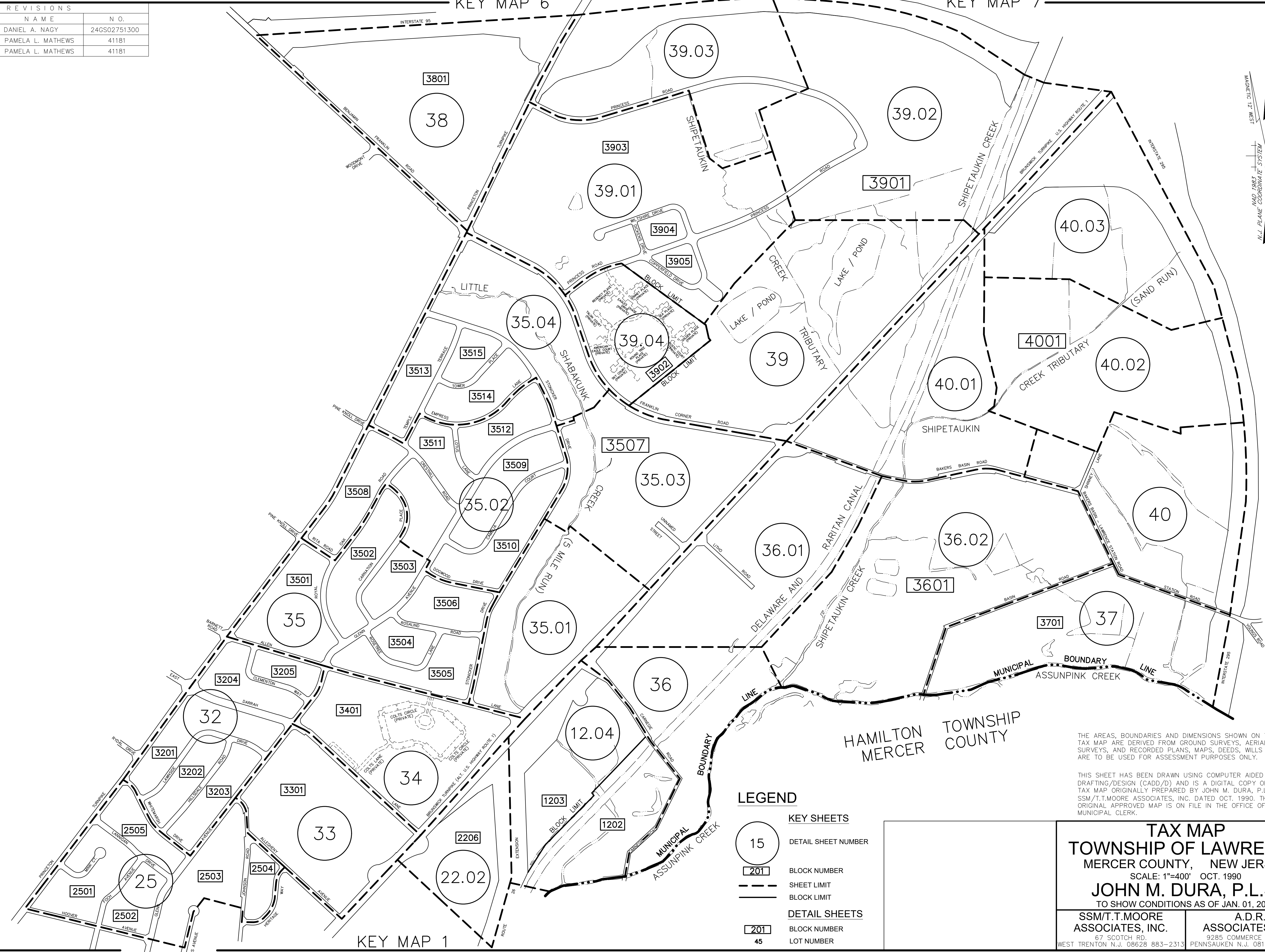
KEY MAP 2

KEY MAP 2

KEY MAP 6

KEY MAP 7

KEY MAP 4



LEGEND

- 15 KEY SHEETS
- 201 DETAIL SHEET NUMBER
- BLOCK NUMBER
- SHEET LIMIT
- BLOCK LIMIT
- 201 DETAIL SHEETS
- 201 BLOCK NUMBER
- 45 LOT NUMBER

THE AREAS, BOUNDARIES AND DIMENSIONS SHOWN ON THIS TAX MAP ARE DERIVED FROM GROUND SURVEYS, AERIAL SURVEYS, AND RECORDED PLANS, MAPS, DEEDS, WILLS AND ARE TO BE USED FOR ASSESSMENT PURPOSES ONLY.

THIS SHEET HAS BEEN DRAWN USING COMPUTER AIDED DRAFTING/DESIGN (CADD/D) AND IS A DIGITAL COPY OF THE TAX MAP ORIGINALLY PREPARED BY JOHN M. DURA, P.L.S., SSM/T.T.MOORE ASSOCIATES, INC. DATED OCT. 1990. THE ORIGINAL APPROVED MAP IS ON FILE IN THE OFFICE OF THE MUNICIPAL CLERK.

HAMILTON
MERCER
TOWNSHIP
COUNTY

TAX MAP
TOWNSHIP OF LAWRENCE
MERCER COUNTY, NEW JERSEY
SCALE: 1"=400' OCT. 1990
JOHN M. DURA, P.L.S.
TO SHOW CONDITIONS AS OF JAN. 01, 2012

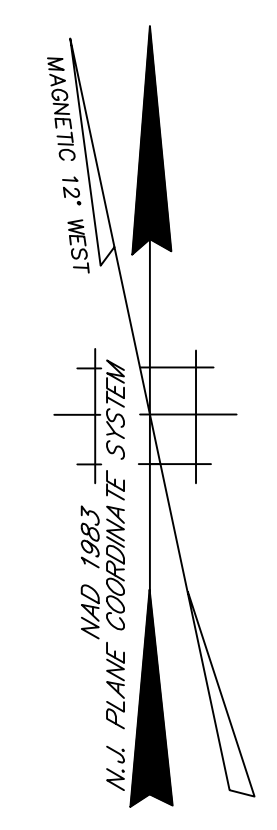
SSM/T.T.MOORE ASSOCIATES, INC. 87 SCOTCH RD. WEST TRENTON N.J. 08628 883-2313	A.D.R. ASSOCIATES, INC. 9285 COMMERCE HIGHWAY PENNSAUKEN N.J. 08110 663-7200
--	---

MATCH LINE A
(SEE THIS SHEET)

REVISIONS		
DATE	NAME	N.O.
JAN. 01, 2012	DANIEL A. NAGY	24GS02751300
JAN. 01, 2017	PAMELA L. MATHEWS	41181

KEY MAP 7

KEY MAP 3



MATCH LINE A
(SEE THIS SHEET)

LEGEND

KEY SHEETS

(15) DETAIL SHEET NUMBER

[201] BLOCK NUMBER

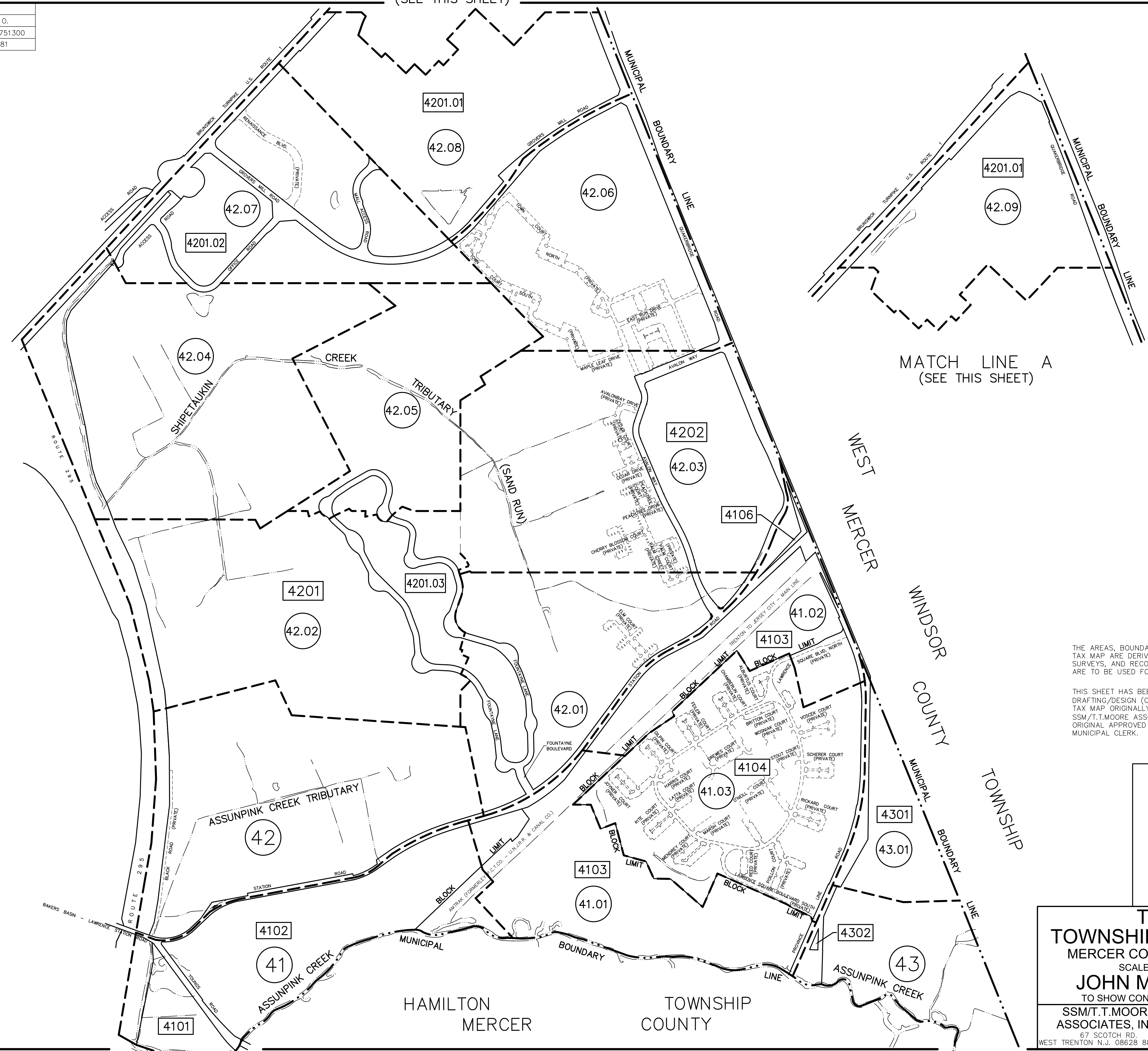
--- SHEET LIMIT

--- BLOCK LIMIT

DETAIL SHEETS

[201] BLOCK NUMBER

45 LOT NUMBER



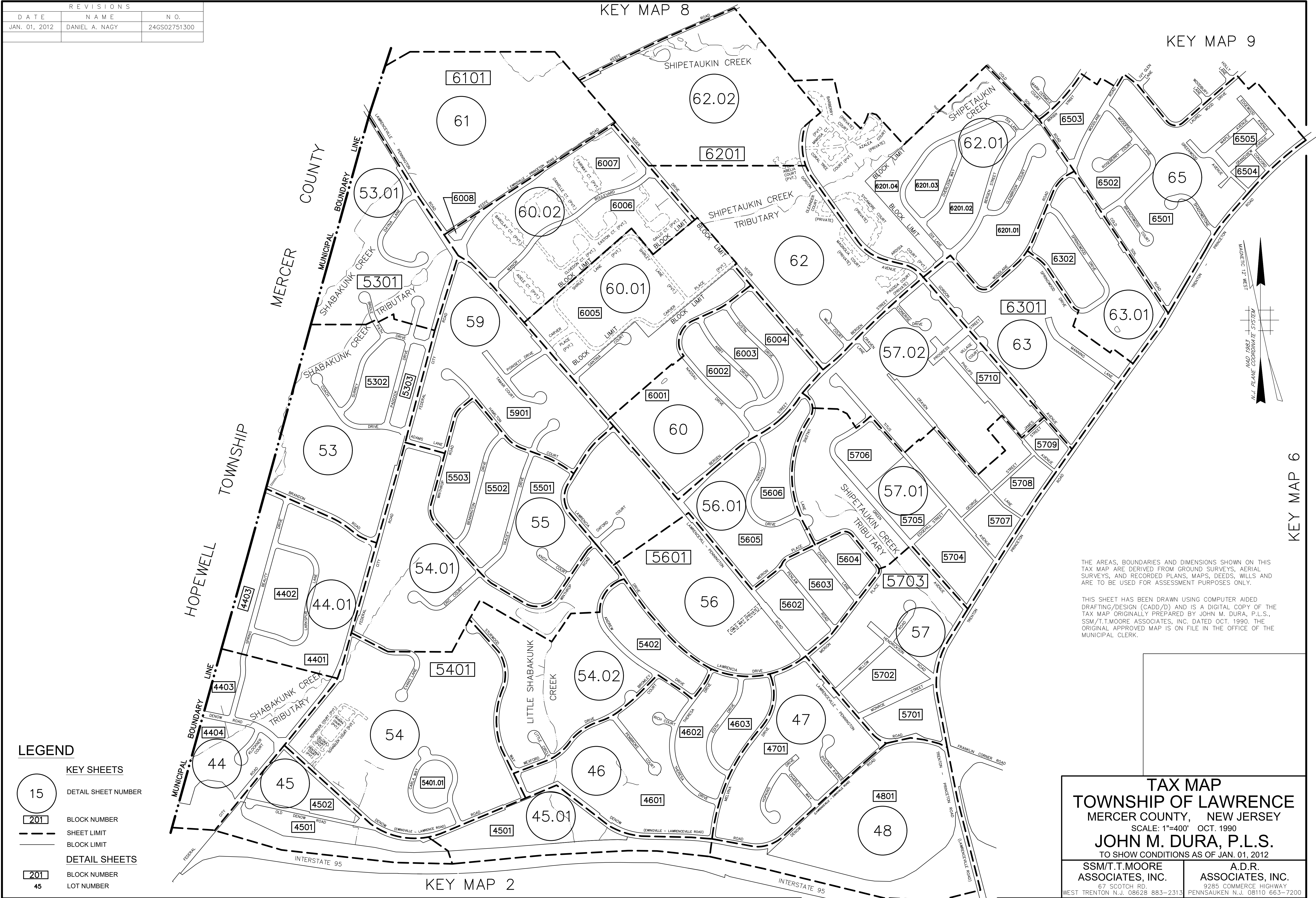
THE AREAS, BOUNDARIES AND DIMENSIONS SHOWN ON THIS TAX MAP ARE DERIVED FROM GROUND SURVEYS, AERIAL SURVEYS, AND RECORDED PLANS, MAPS, DEEDS, WILLS AND ARE TO BE USED FOR ASSESSMENT PURPOSES ONLY.

THIS SHEET HAS BEEN DRAWN USING COMPUTER AIDED DRAFTING/DESIGN (CADD/D) AND IS A DIGITAL COPY OF THE TAX MAP ORIGINALLY PREPARED BY JOHN M. DURA, P.L.S., SSM/T.T.MOORE ASSOCIATES, INC. DATED OCT. 1990. THE ORIGINAL APPROVED MAP IS ON FILE IN THE OFFICE OF THE MUNICIPAL CLERK.

TAX MAP
TOWNSHIP OF LAWRENCE
 MERCER COUNTY, NEW JERSEY
 SCALE: 1"=400' OCT. 1990
JOHN M. DURA, P.L.S.
 TO SHOW CONDITIONS AS OF JAN. 01, 2012

SSM/T.T.MOORE ASSOCIATES, INC. 67 SCOTCH RD. WEST TRENTON N.J. 08628 883-2313	A.D.R. ASSOCIATES, INC. 9285 COMMERCE HIGHWAY PENNSAUKEN N.J. 08110 663-7200
---	--



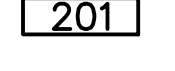


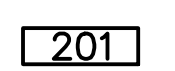
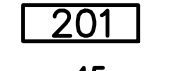

REVISIONS		
DATE	NAME	N.O.
JAN. 01, 2012	DANIEL A. NAGY	24GS02751300



THE AREAS, BOUNDARIES AND DIMENSIONS SHOWN ON THIS TAX MAP ARE DERIVED FROM GROUND SURVEYS, AERIAL SURVEYS, AND RECORDED PLANS, MAPS, DEEDS, WILLS AND ARE TO BE USED FOR ASSESSMENT PURPOSES ONLY.

THIS SHEET HAS BEEN DRAWN USING COMPUTER AIDED DRAFTING/DESIGN (CADD/D) AND IS A DIGITAL COPY OF THE TAX MAP ORIGINALLY PREPARED BY JOHN M. DURA, P.L.S., SSM/T.T.MOORE ASSOCIATES, INC. DATED OCT. 1990. THE ORIGINAL APPROVED MAP IS ON FILE IN THE OFFICE OF THE MUNICIPAL CLERK.

LEGEND

-  KEY SHEETS
-  DETAIL SHEET NUMBER
-  BLOCK NUMBER
-  SHEET LIMIT
-  BLOCK LIMIT
-  DETAIL SHEETS
-  BLOCK NUMBER
-  LOT NUMBER

TAX MAP
TOWNSHIP OF LAWRENCE
 MERCER COUNTY, NEW JERSEY
 SCALE: 1"=400' OCT. 1990
JOHN M. DURA, P.L.S.
 TO SHOW CONDITIONS AS OF JAN. 01, 2012

SSM/T.T.MOORE ASSOCIATES, INC.
 87 SCOTCH RD.
 WEST TRENTON N.J. 08628 883-2313

A.D.R. ASSOCIATES, INC.
 9285 COMMERCE HIGHWAY
 PENNSAUKEN N.J. 08110 663-7200

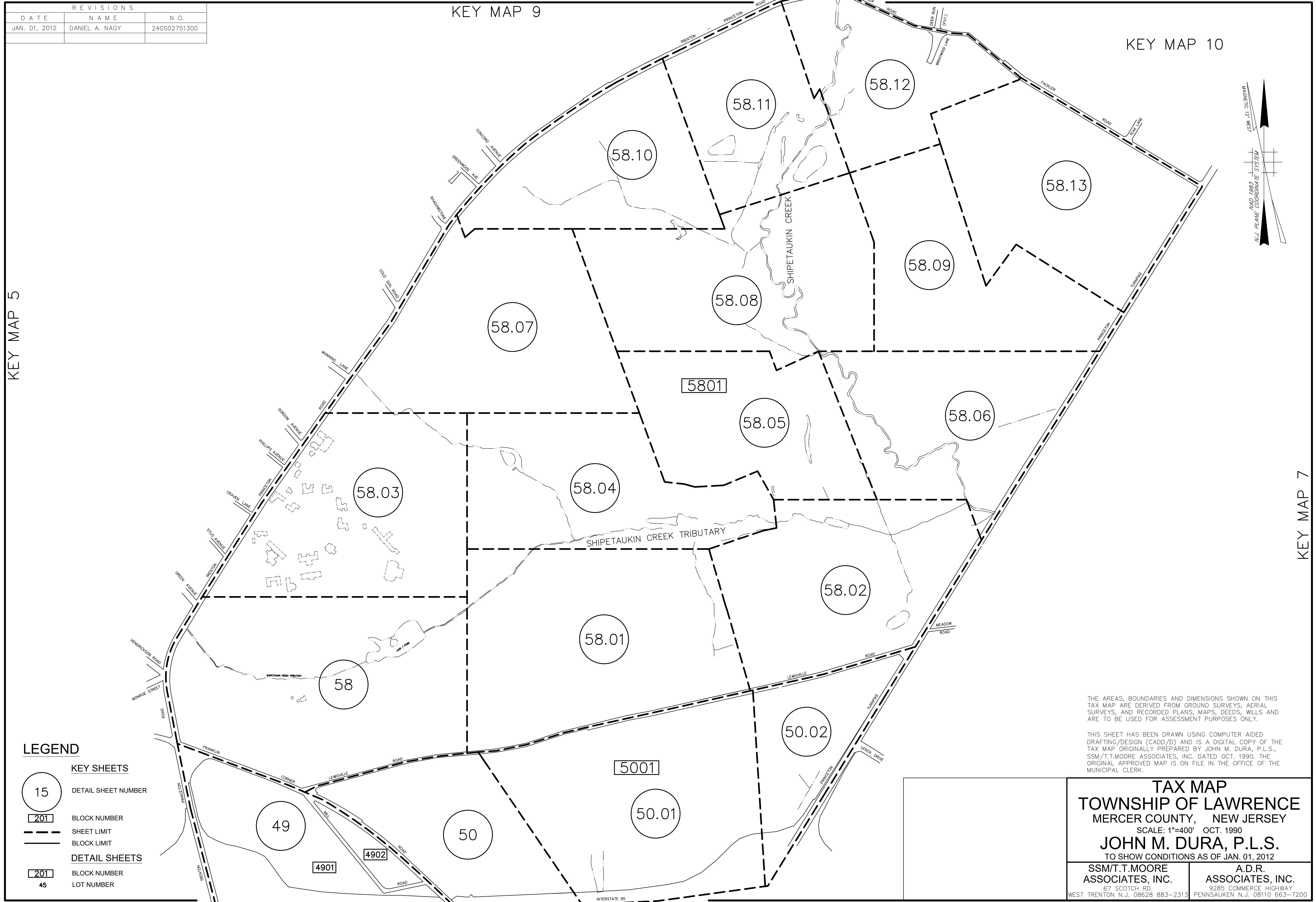
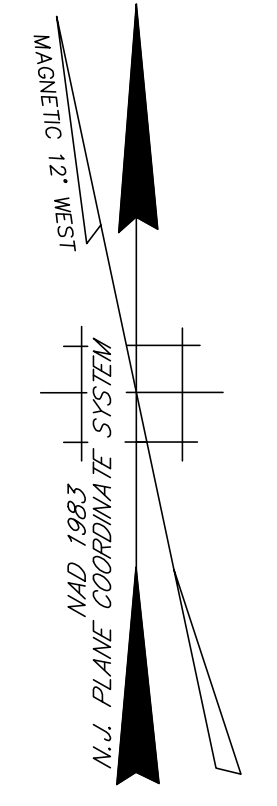
REVISIONS		
DATE	NAME	N.O.
JAN. 01, 2012	DANIEL A. NAGY	24GS02751300

KEY MAP 9

KEY MAP 10

KEY MAP 5

KEY MAP 7



LEGEND

- 15 KEY SHEETS
- 201 DETAIL SHEET NUMBER
- BLOCK NUMBER
- SHEET LIMIT
- BLOCK LIMIT
- 201 DETAIL SHEETS
- 45 BLOCK NUMBER
- 45 LOT NUMBER

THE AREAS, BOUNDARIES AND DIMENSIONS SHOWN ON THIS TAX MAP ARE DERIVED FROM GROUND SURVEYS, AERIAL SURVEYS, AND RECORDED PLANS, MAPS, DEEDS, WILLS AND ARE TO BE USED FOR ASSESSMENT PURPOSES ONLY.

THIS SHEET HAS BEEN DRAWN USING COMPUTER AIDED DRAFTING/DESIGN (CADD/D) AND IS A DIGITAL COPY OF THE TAX MAP ORIGINALLY PREPARED BY JOHN M. DURA, P.L.S., SSM/T.T.MOORE ASSOCIATES, INC. DATED OCT. 1990. THE ORIGINAL APPROVED MAP IS ON FILE IN THE OFFICE OF THE MUNICIPAL CLERK.

<p>TAX MAP TOWNSHIP OF LAWRENCE MERCER COUNTY, NEW JERSEY SCALE: 1"=400' OCT. 1990 JOHN M. DURA, P.L.S. TO SHOW CONDITIONS AS OF JAN. 01, 2012</p>	
<p>SSM/T.T.MOORE ASSOCIATES, INC. 87 SCOTCH RD. WEST TRENTON N.J. 08628 883-2313</p>	<p>A.D.R. ASSOCIATES, INC. 9285 COMMERCE HIGHWAY PENNSAUKEN N.J. 08110 663-7200</p>

KEY MAP 2

KEY MAP 3

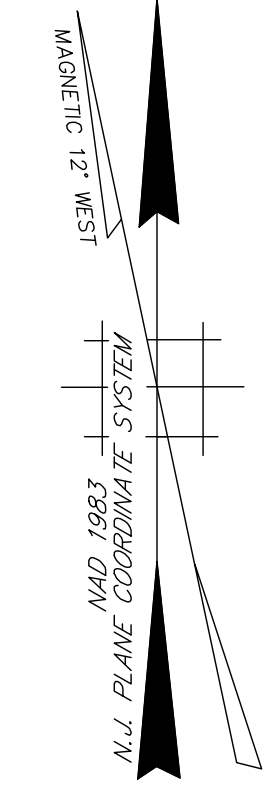
REVISIONS		
DATE	NAME	N.O.
JAN. 01, 2012	DANIEL A. NAGY	24GS02751300
JAN. 01, 2017	PAMELA L. MATHEWS	41181
APRIL 01, 2022	SCOTT F LOPERT	24GS03537900

KEY MAP 10

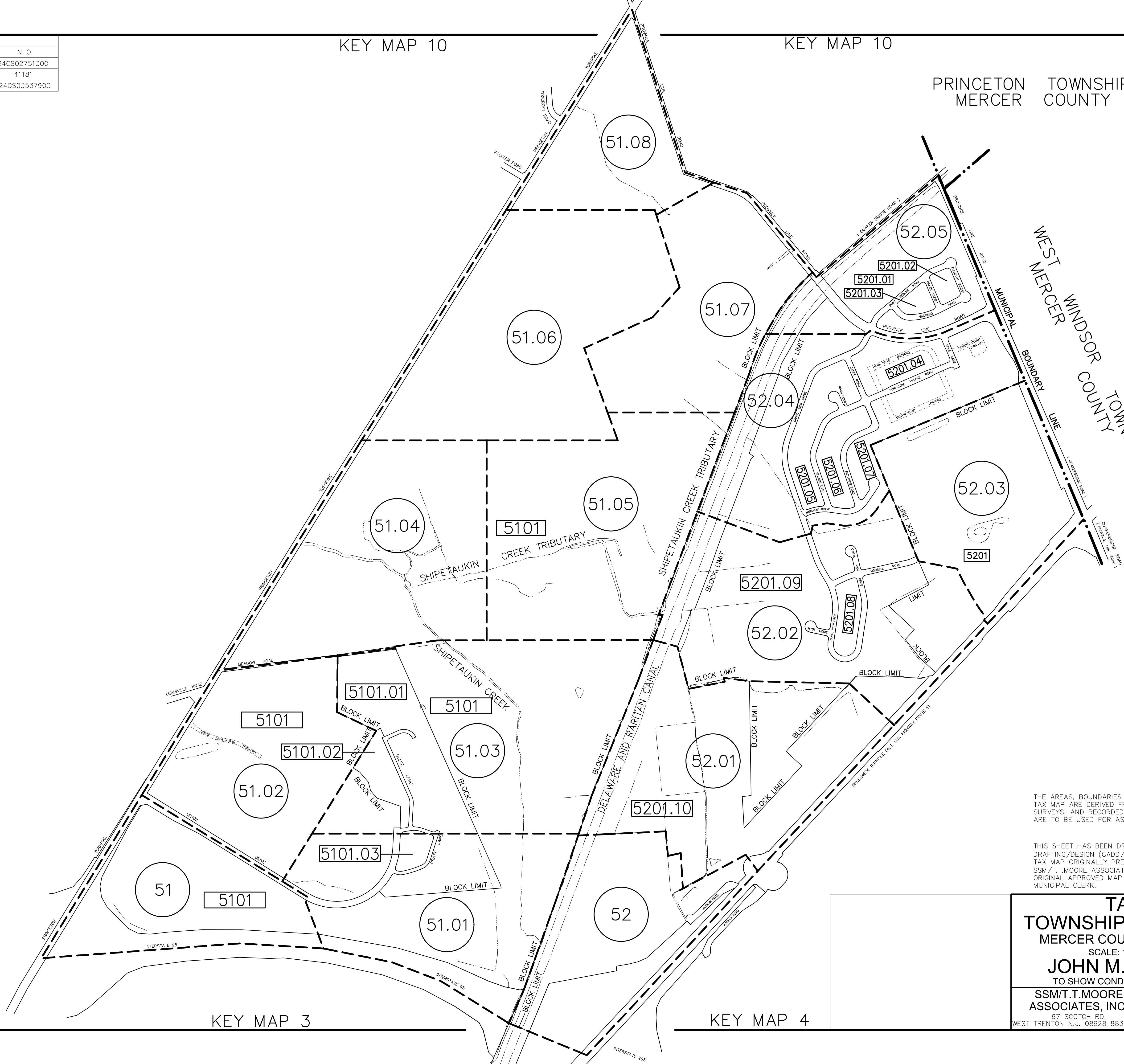
KEY MAP 10

PRINCETON TOWNSHIP
MERCER COUNTY

KEY MAP 6



WEST MERCER TOWNSHIP
WINDSOR COUNTY



KEY MAP 4

THE AREAS, BOUNDARIES AND DIMENSIONS SHOWN ON THIS TAX MAP ARE DERIVED FROM GROUND SURVEYS, AERIAL SURVEYS, AND RECORDED PLANS, MAPS, DEEDS, WILLS AND ARE TO BE USED FOR ASSESSMENT PURPOSES ONLY.

THIS SHEET HAS BEEN DRAWN USING COMPUTER AIDED DRAFTING/DESIGN (CADD/D) AND IS A DIGITAL COPY OF THE TAX MAP ORIGINALLY PREPARED BY JOHN M. DURA, P.L.S., SSM/T.T.MOORE ASSOCIATES, INC. DATED OCT. 1990. THE ORIGINAL APPROVED MAP IS ON FILE IN THE OFFICE OF THE MUNICIPAL CLERK.

LEGEND

- 15 KEY SHEETS
- 201 DETAIL SHEET NUMBER
- 201 BLOCK NUMBER
- SHEET LIMIT
- BLOCK LIMIT
- 45 DETAIL SHEETS
- 201 BLOCK NUMBER
- 45 LOT NUMBER

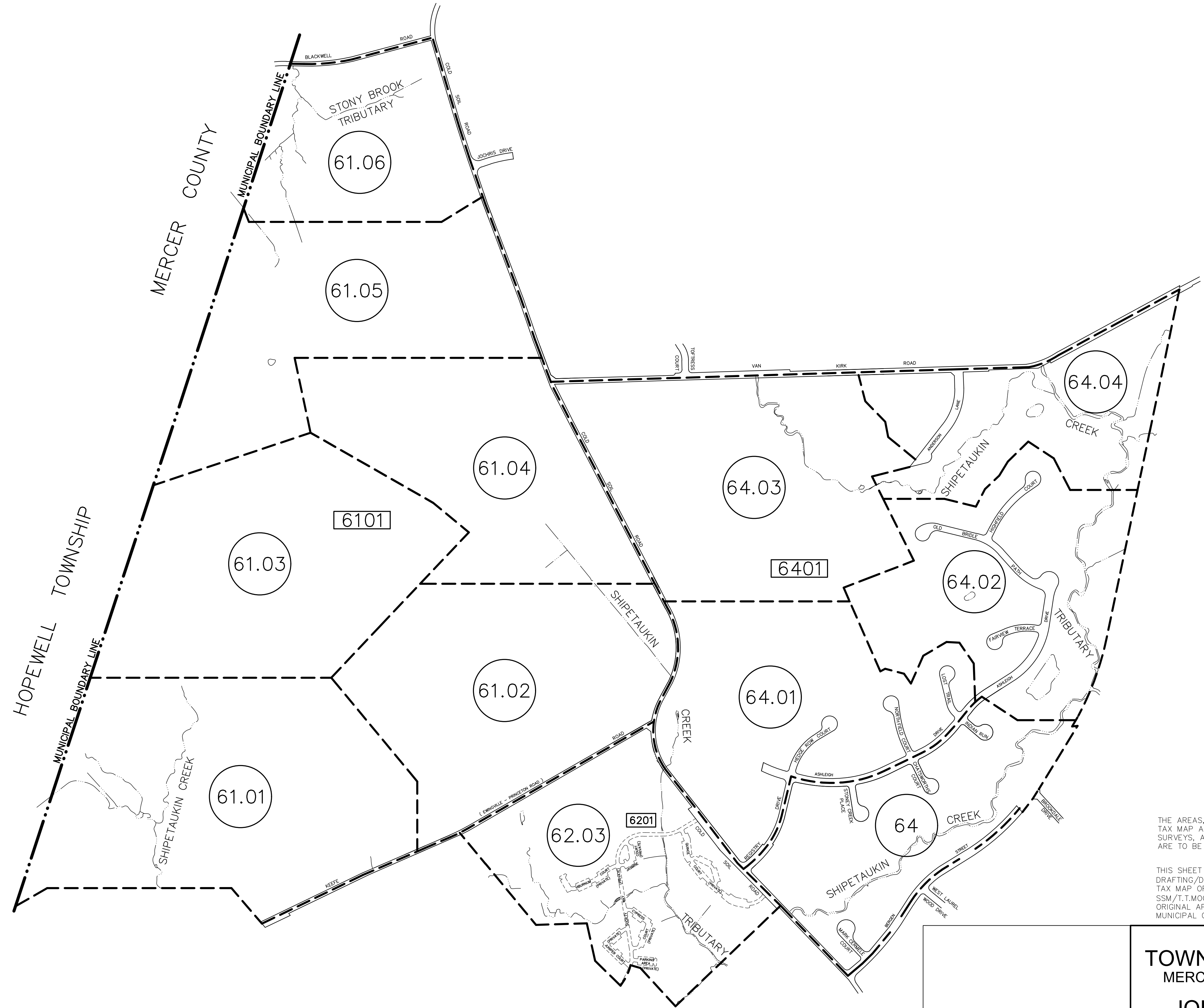
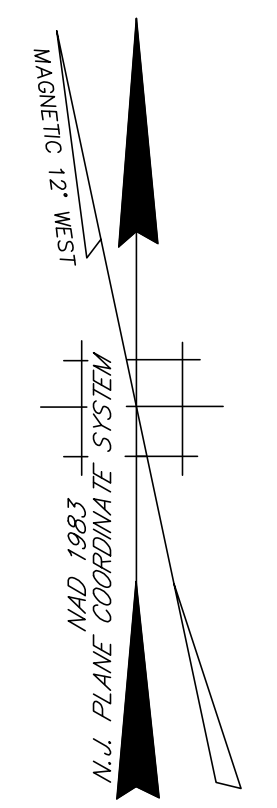
KEY MAP 3

KEY MAP 4

TAX MAP
TOWNSHIP OF LAWRENCE
MERCER COUNTY, NEW JERSEY
SCALE: 1"=400' OCT. 1990
JOHN M. DURA, P.L.S.
TO SHOW CONDITIONS AS OF JAN. 01, 2012

SSM/T.T.MOORE ASSOCIATES, INC. 67 SCOTCH RD. WEST TRENTON N.J. 08628 883-2313	A.D.R. ASSOCIATES, INC. 3285 COMMERCE HIGHWAY PENNSAUKEN N.J. 08110 663-7200
--	---

REVISIONS		
DATE	NAME	N.O.
JAN. 01, 2012	DANIEL A. NAGY	24GS02751300



LEGEND

- KEY SHEETS**
- 15 DETAIL SHEET NUMBER
- 201 BLOCK NUMBER
- SHEET LIMIT
- BLOCK LIMIT
- DETAIL SHEETS**
- 201 BLOCK NUMBER
- 45 LOT NUMBER

THE AREAS, BOUNDARIES AND DIMENSIONS SHOWN ON THIS TAX MAP ARE DERIVED FROM GROUND SURVEYS, AERIAL SURVEYS, AND RECORDED PLANS, MAPS, DEEDS, WILLS AND ARE TO BE USED FOR ASSESSMENT PURPOSES ONLY.

THIS SHEET HAS BEEN DRAWN USING COMPUTER AIDED DRAFTING/DESIGN (CADD/D) AND IS A DIGITAL COPY OF THE TAX MAP ORIGINALLY PREPARED BY JOHN M. DURA, P.L.S., SSM/T.T.MOORE ASSOCIATES, INC. DATED OCT. 1990. THE ORIGINAL APPROVED MAP IS ON FILE IN THE OFFICE OF THE MUNICIPAL CLERK.

TAX MAP
TOWNSHIP OF LAWRENCE
 MERCER COUNTY, NEW JERSEY
 SCALE: 1"=400' OCT. 1990
JOHN M. DURA, P.L.S.
 TO SHOW CONDITIONS AS OF JAN. 01, 2012

SSM/T.T.MOORE ASSOCIATES, INC. 67 SCOTCH RD. WEST TRENTON N.J. 08628 883-2313	A.D.R. ASSOCIATES, INC. 9285 COMMERCE HIGHWAY PENNSAUKEN N.J. 08110 663-7200
--	---

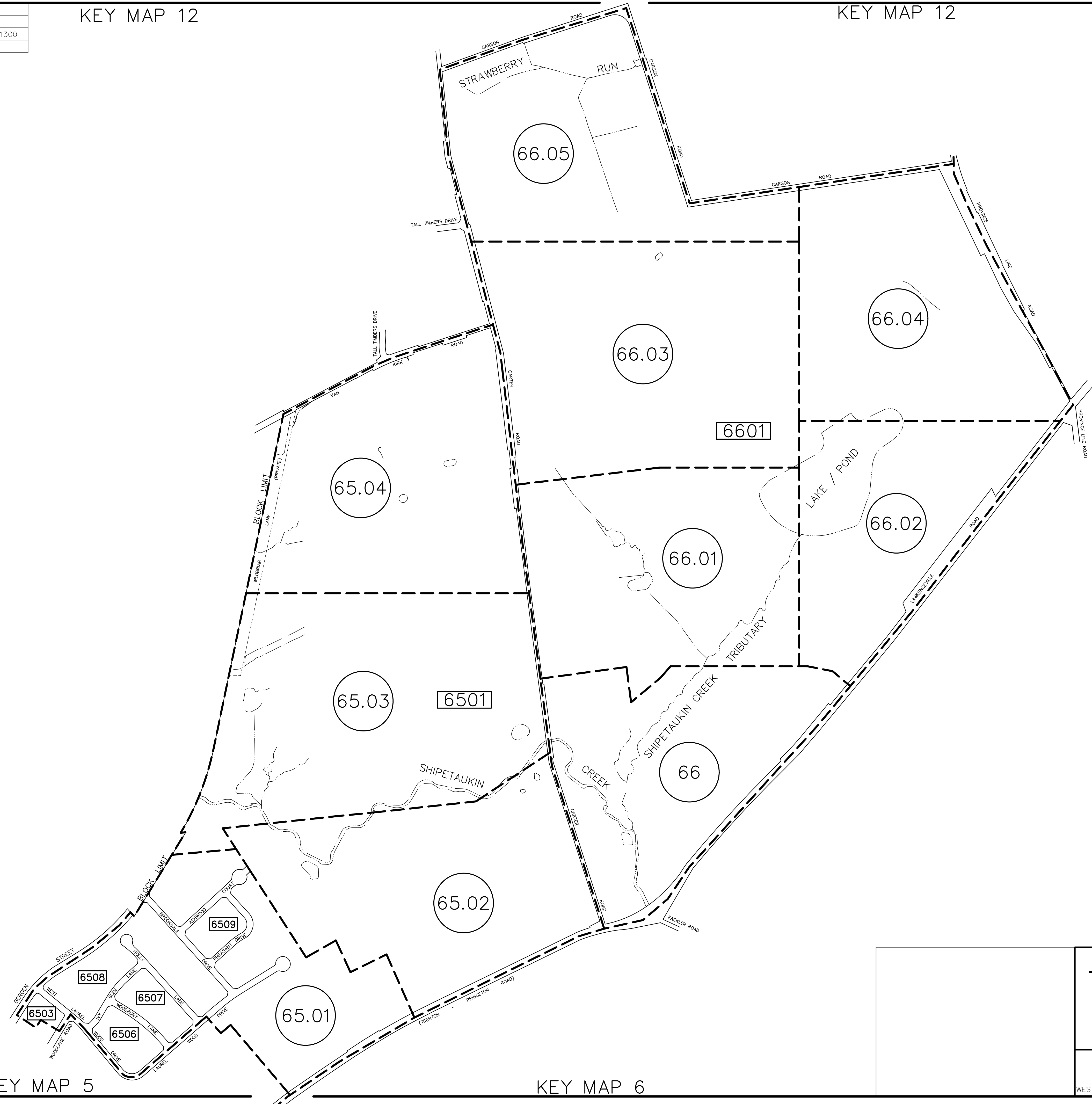
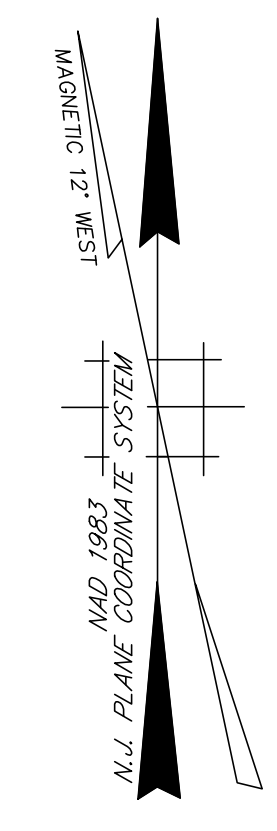
REVISIONS		
DATE	NAME	N.O.
JAN. 01, 2012	DANIEL A. NAGY	24GS02751300

KEY MAP 12

KEY MAP 12

KEY MAP 8

KEY MAP 10



LEGEND

- 15 KEY SHEETS
- 201 DETAIL SHEET NUMBER
- 201 BLOCK NUMBER
- SHEET LIMIT
- BLOCK LIMIT
- 201 DETAIL SHEETS
- 45 BLOCK NUMBER
- 45 LOT NUMBER

KEY MAP 5

KEY MAP 6

THE AREAS, BOUNDARIES AND DIMENSIONS SHOWN ON THIS TAX MAP ARE DERIVED FROM GROUND SURVEYS, AERIAL SURVEYS, AND RECORDED PLANS, MAPS, DEEDS, WILLS AND ARE TO BE USED FOR ASSESSMENT PURPOSES ONLY.

THIS SHEET HAS BEEN DRAWN USING COMPUTER AIDED DRAFTING/DESIGN (CADD/D) AND IS A DIGITAL COPY OF THE TAX MAP ORIGINALLY PREPARED BY JOHN M. DURA, P.L.S., SSM/T.T.MOORE ASSOCIATES, INC. DATED OCT. 1990. THE ORIGINAL APPROVED MAP IS ON FILE IN THE OFFICE OF THE MUNICIPAL CLERK.

TAX MAP
TOWNSHIP OF LAWRENCE
 MERCER COUNTY, NEW JERSEY
 SCALE: 1"=400' OCT. 1990
JOHN M. DURA, P.L.S.
 TO SHOW CONDITIONS AS OF JAN. 01, 2012

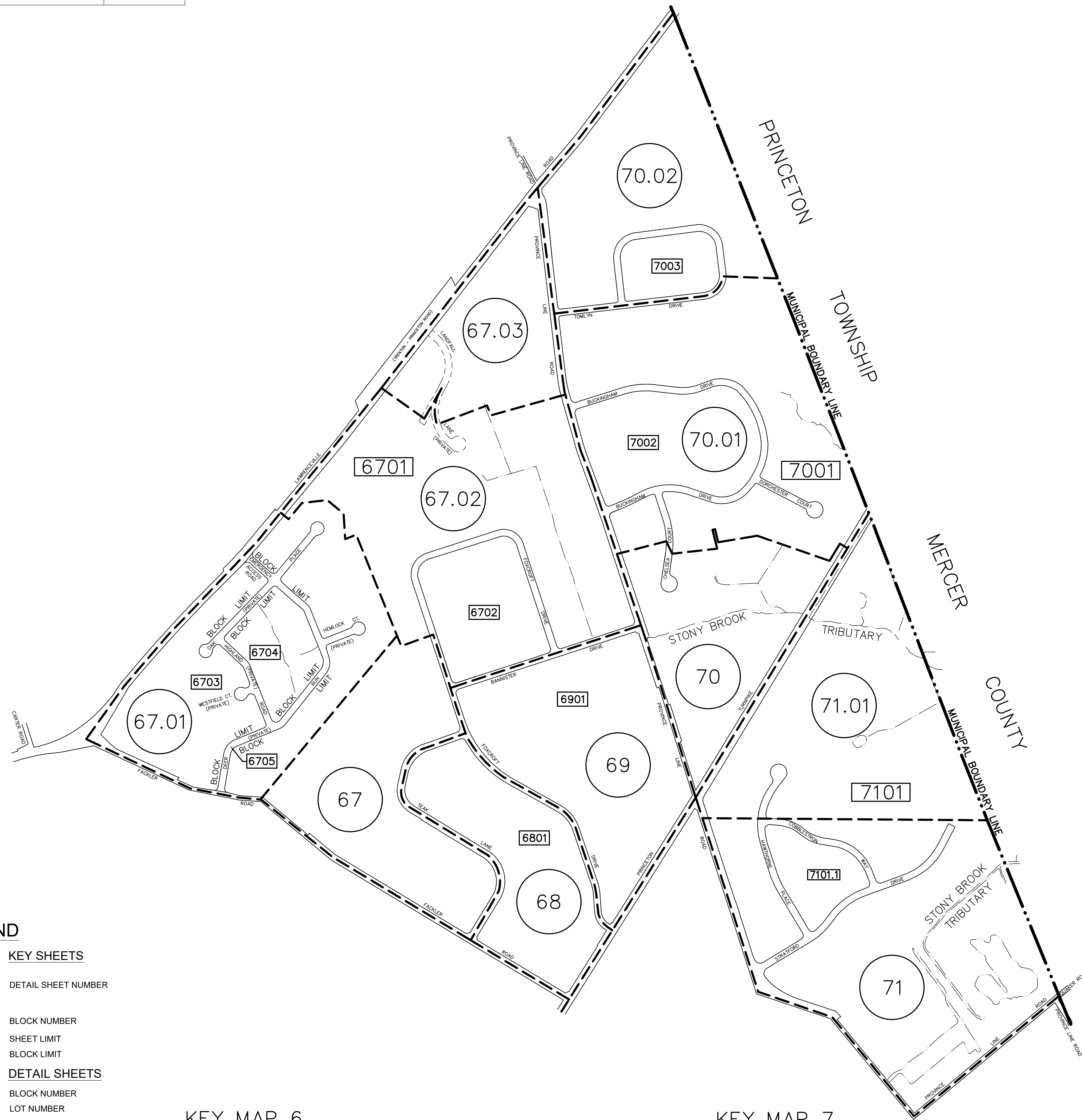
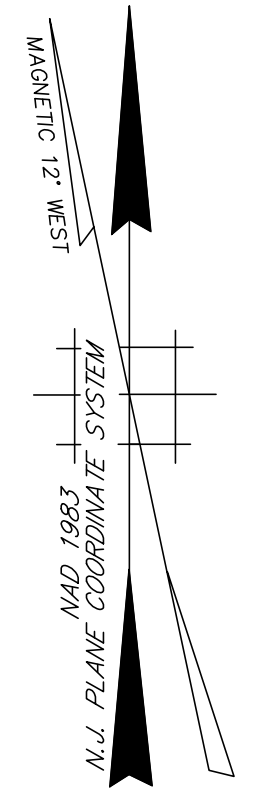
SSM/T.T.MOORE ASSOCIATES, INC.
 87 SCOTCH RD.
 WEST TRENTON N.J. 08628 883-2313

A.D.R. ASSOCIATES, INC.
 9285 COMMERCE HIGHWAY
 PENNSAUKEN N.J. 08110 663-7200

REVISIONS		
DATE	NAME	N.O.
JAN. 01, 2012	DANIEL A. NAGY	24GS02751300

KEY MAP 12

KEY MAP 9



LEGEND

- KEY SHEETS**
- 15 DETAIL SHEET NUMBER
- 201 BLOCK NUMBER
- SHEET LIMIT
- BLOCK LIMIT
- DETAIL SHEETS**
- 201 BLOCK NUMBER
- 45 LOT NUMBER

KEY MAP 6

KEY MAP 7

THE AREAS, BOUNDARIES AND DIMENSIONS SHOWN ON THIS TAX MAP ARE DERIVED FROM GROUND SURVEYS, AERIAL SURVEYS, AND RECORDED PLANS, MAPS, DEEDS, WILLS AND ARE TO BE USED FOR ASSESSMENT PURPOSES ONLY.

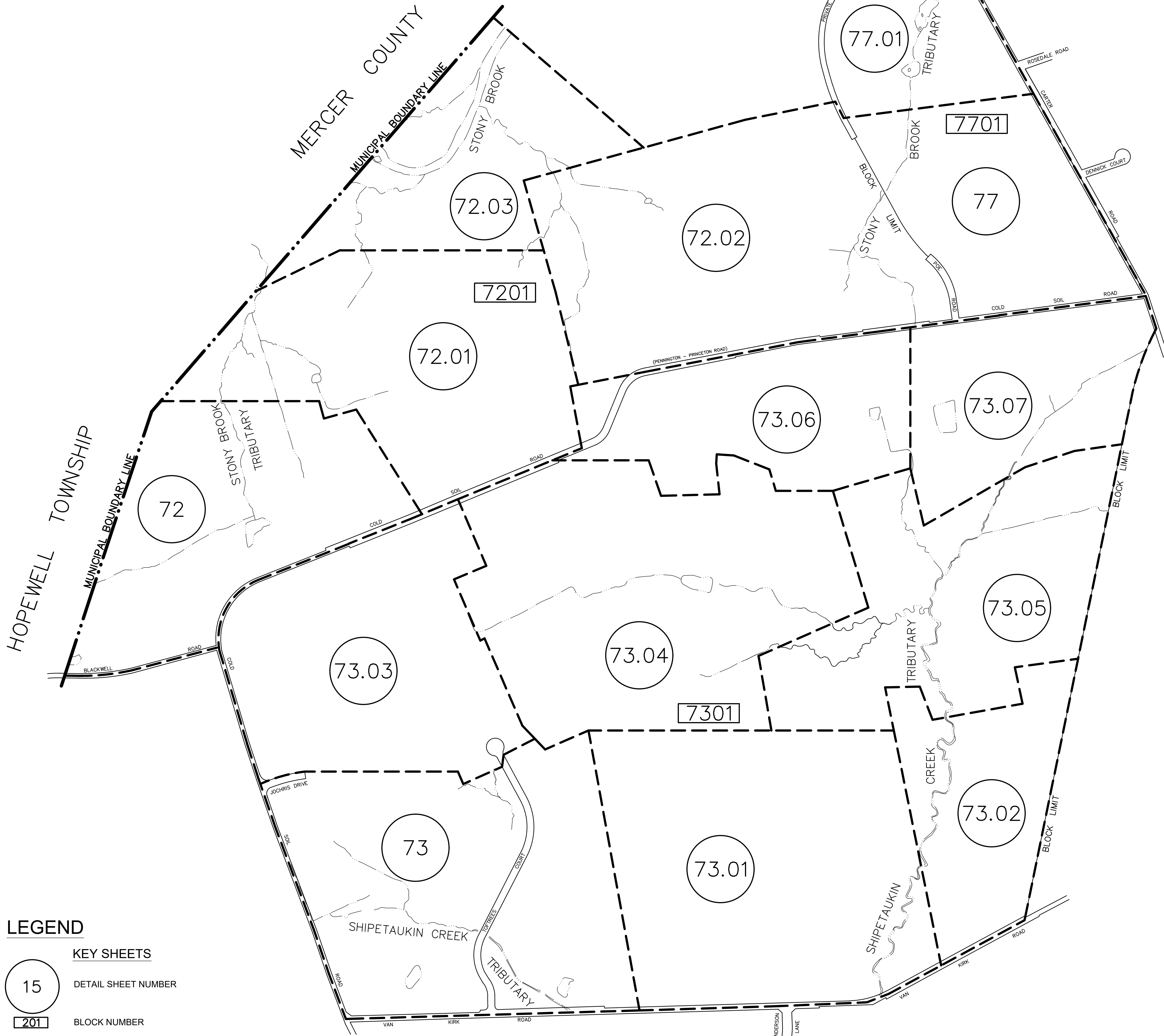
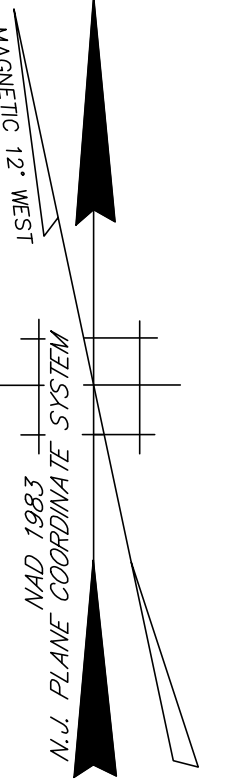
THIS SHEET HAS BEEN DRAWN USING COMPUTER AIDED DRAFTING/DESIGN (CADD/D) AND IS A DIGITAL COPY OF THE TAX MAP ORIGINALLY PREPARED BY JOHN M. DURA, P.L.S., SSM/T.T.MOORE ASSOCIATES, INC. DATED OCT. 1990. THE ORIGINAL APPROVED MAP IS ON FILE IN THE OFFICE OF THE MUNICIPAL CLERK.

TAX MAP
TOWNSHIP OF LAWRENCE
 MERCER COUNTY, NEW JERSEY
 SCALE: 1"=400' OCT. 1990
JOHN M. DURA, P.L.S.
 TO SHOW CONDITIONS AS OF JAN. 01, 2012

SSM/T.T.MOORE ASSOCIATES, INC. 67 SCOTCH RD. WEST TRENTON N.J. 08628 883-2313	A.D.R. ASSOCIATES, INC. 9285 COMMERCE HIGHWAY PENNSAUKEN N.J. 08110 663-7200
---	--

REVISIONS		
DATE	NAME	N.O.
JAN. 01, 2012	DANIEL A. NAGY	24GS02751300

KEY MAP 13



KEY MAP 12

LEGEND

- 15 KEY SHEETS
- 15 DETAIL SHEET NUMBER
- 201 BLOCK NUMBER
- SHEET LIMIT
- BLOCK LIMIT
- 201 DETAIL SHEETS
- 201 BLOCK NUMBER
- 45 LOT NUMBER

KEY MAP 8

THE AREAS, BOUNDARIES AND DIMENSIONS SHOWN ON THIS TAX MAP ARE DERIVED FROM GROUND SURVEYS, AERIAL SURVEYS, AND RECORDED PLANS, MAPS, DEEDS, WILLS AND ARE TO BE USED FOR ASSESSMENT PURPOSES ONLY.

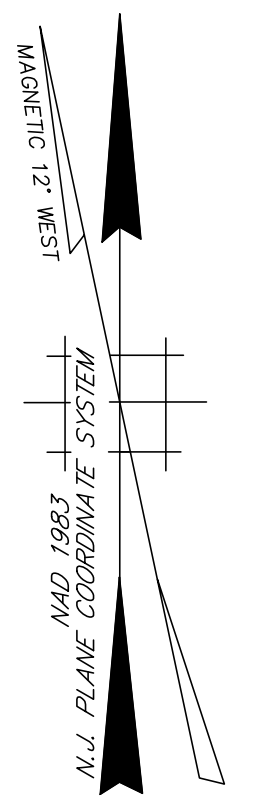
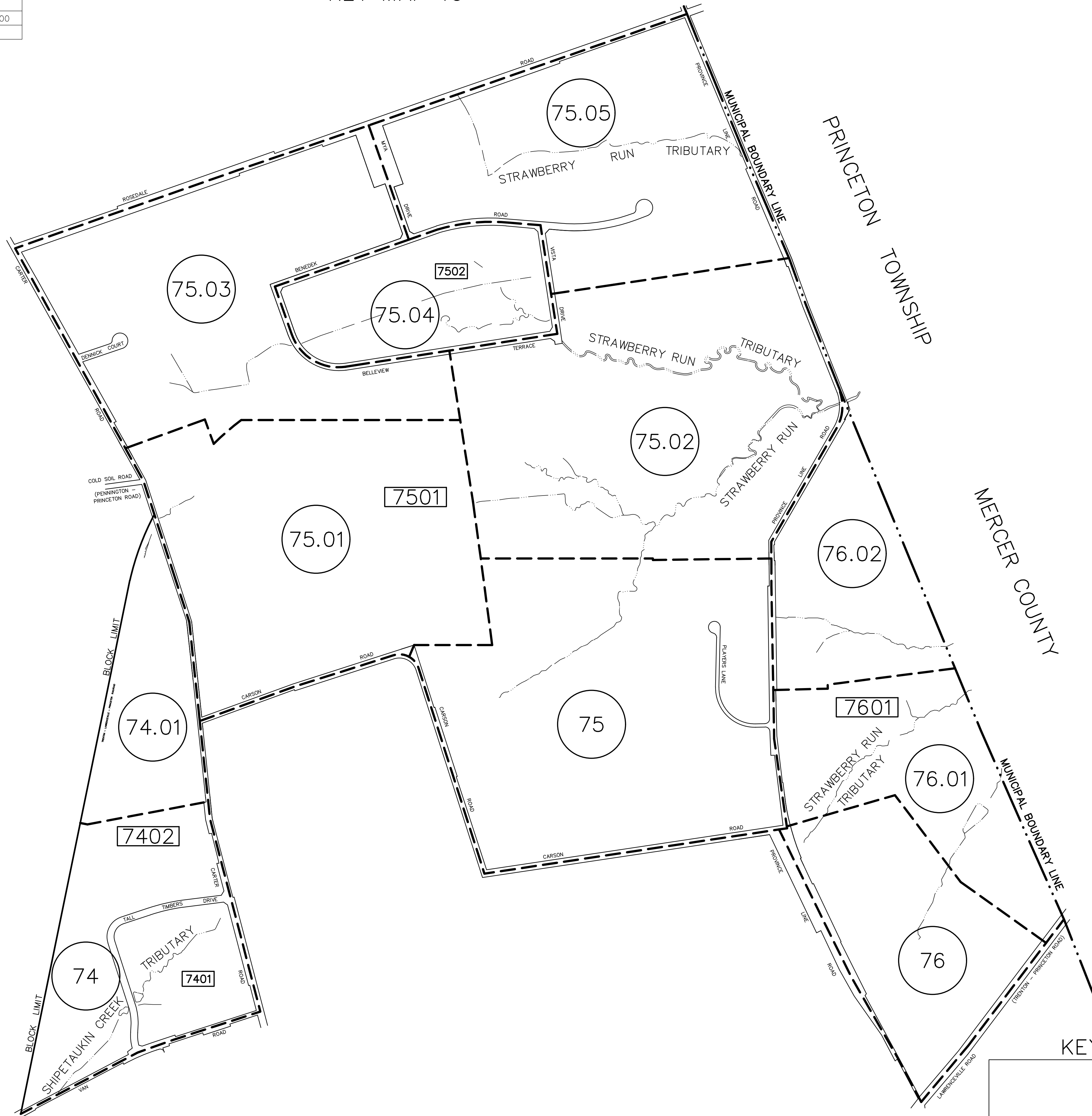
THIS SHEET HAS BEEN DRAWN USING COMPUTER AIDED DRAFTING/DESIGN (CADD/D) AND IS A DIGITAL COPY OF THE TAX MAP ORIGINALLY PREPARED BY JOHN M. DURA, P.L.S., SSM/T.T.MOORE ASSOCIATES, INC. DATED OCT. 1990. THE ORIGINAL APPROVED MAP IS ON FILE IN THE OFFICE OF THE MUNICIPAL CLERK.

TAX MAP
TOWNSHIP OF LAWRENCE
 MERCER COUNTY, NEW JERSEY
 SCALE: 1"=400' OCT. 1990
JOHN M. DURA, P.L.S.
 TO SHOW CONDITIONS AS OF JAN. 01, 2012

SSM/T.T.MOORE ASSOCIATES, INC. 87 SCOTCH RD. WEST TRENTON N.J. 08628 883-2313	A.D.R. ASSOCIATES, INC. 9285 COMMERCE HIGHWAY PENNSAUKEN N.J. 08110 663-7200
---	--

REVISIONS		
DATE	NAME	N.O.
JAN. 01, 2012	DANIEL A. NAGY	24GS02751300

KEY MAP 13



KEY MAP 11

KEY MAP 10

KEY MAP 9

THE AREAS, BOUNDARIES AND DIMENSIONS SHOWN ON THIS TAX MAP ARE DERIVED FROM GROUND SURVEYS, AERIAL SURVEYS, AND RECORDED PLANS, MAPS, DEEDS, WILLS AND ARE TO BE USED FOR ASSESSMENT PURPOSES ONLY.

THIS SHEET HAS BEEN DRAWN USING COMPUTER AIDED DRAFTING/DESIGN (CADD/D) AND IS A DIGITAL COPY OF THE TAX MAP ORIGINALLY PREPARED BY JOHN M. DURA, P.L.S., SSM/T.T.MOORE ASSOCIATES, INC. DATED OCT. 1990. THE ORIGINAL APPROVED MAP IS ON FILE IN THE OFFICE OF THE MUNICIPAL CLERK.

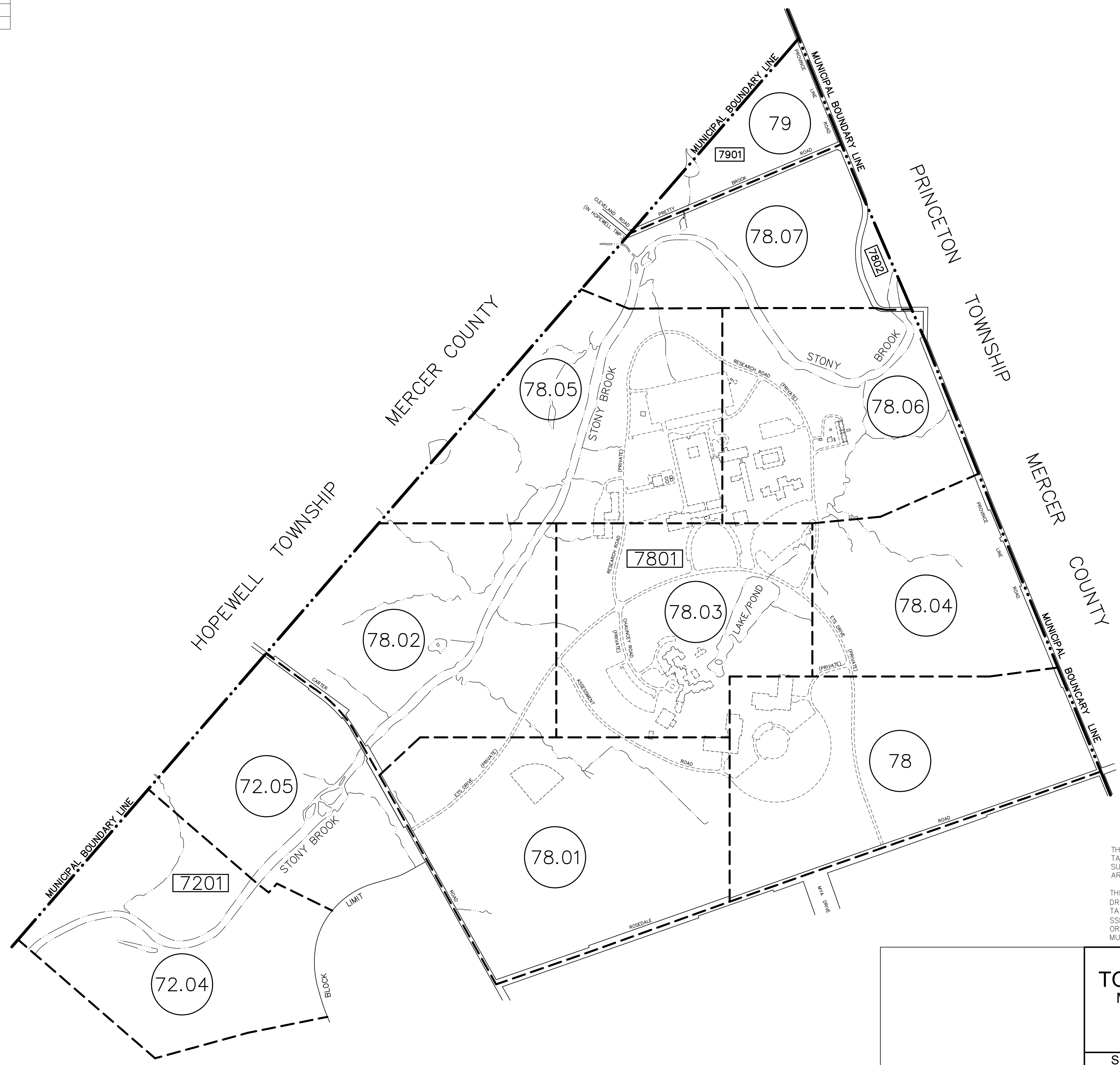
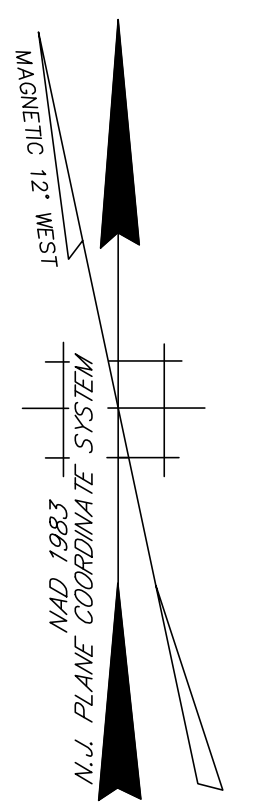
LEGEND

- KEY SHEETS**
- 15 DETAIL SHEET NUMBER
- 201 BLOCK NUMBER
- SHEET LIMIT
- BLOCK LIMIT
- DETAIL SHEETS**
- 201 BLOCK NUMBER
- 45 LOT NUMBER

TAX MAP
TOWNSHIP OF LAWRENCE
 MERCER COUNTY, NEW JERSEY
 SCALE: 1"=400' OCT. 1990
JOHN M. DURA, P.L.S.
 TO SHOW CONDITIONS AS OF JAN. 01, 2012

SSM/T.T.MOORE ASSOCIATES, INC. 87 SCOTCH RD. WEST TRENTON N.J. 08628 883-2313	A.D.R. ASSOCIATES, INC. 9285 COMMERCE HIGHWAY PENNSAUKEN N.J. 08110 663-7200
---	--

REVISIONS		
DATE	NAME	N.O.
JAN. 01, 2012	DANIEL A. NAGY	24GS02751300



LEGEND

- KEY SHEETS**
- 15 (in circle) DETAIL SHEET NUMBER
- 201 (in box) BLOCK NUMBER
- SHEET LIMIT
- BLOCK LIMIT
- DETAIL SHEETS**
- 201 (in box) BLOCK NUMBER
- 45 (in box) LOT NUMBER

THE AREAS, BOUNDARIES AND DIMENSIONS SHOWN ON THIS TAX MAP ARE DERIVED FROM GROUND SURVEYS, AERIAL SURVEYS, AND RECORDED PLANS, MAPS, DEEDS, WILLS AND ARE TO BE USED FOR ASSESSMENT PURPOSES ONLY.

THIS SHEET HAS BEEN DRAWN USING COMPUTER AIDED DRAFTING/DESIGN (CADD/D) AND IS A DIGITAL COPY OF THE TAX MAP ORIGINALLY PREPARED BY JOHN M. DURA, P.L.S., SSM/T.T.MOORE ASSOCIATES, INC. DATED OCT. 1990. THE ORIGINAL APPROVED MAP IS ON FILE IN THE OFFICE OF THE MUNICIPAL CLERK.

KEY MAP 11

KEY MAP 12

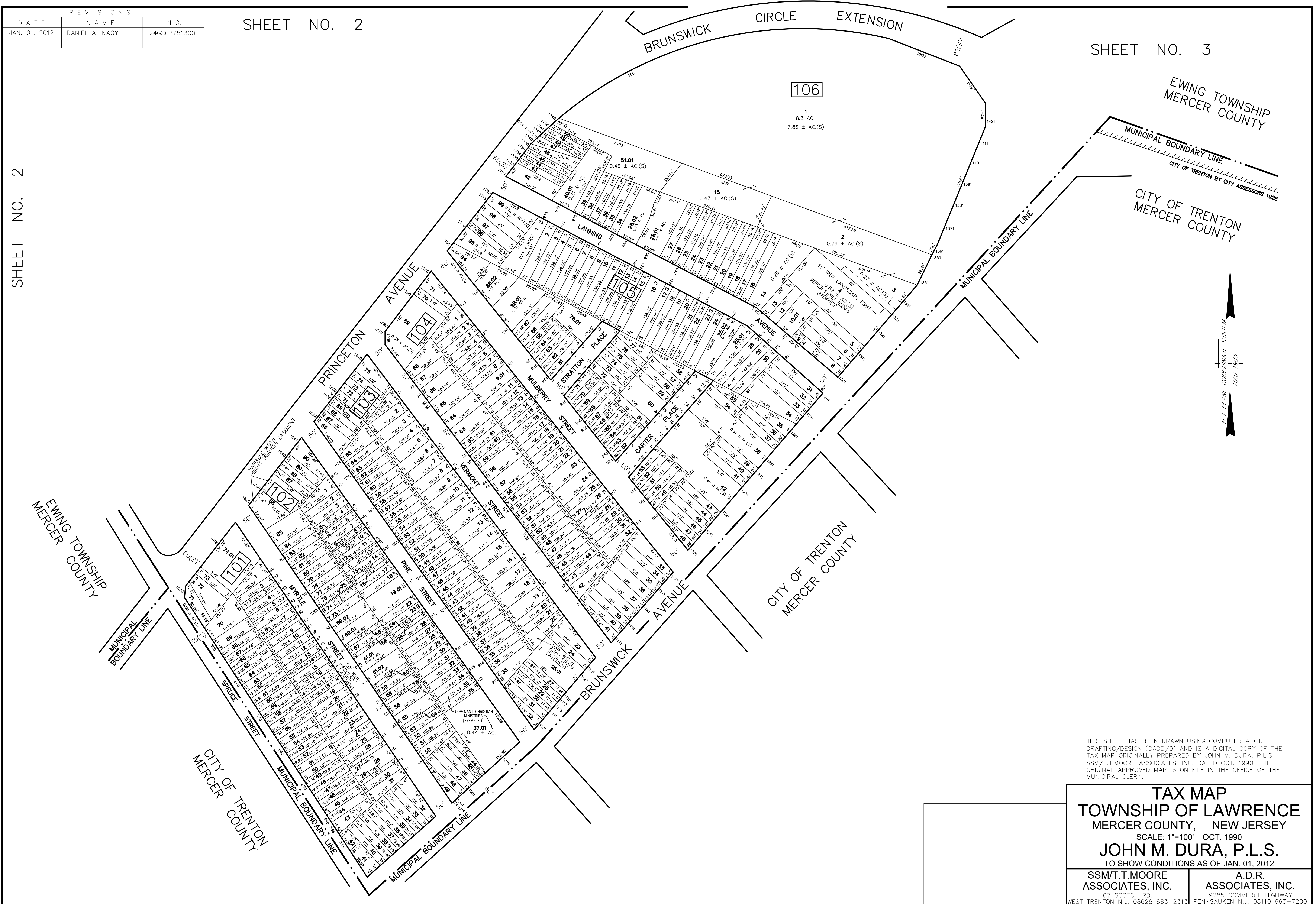
TAX MAP TOWNSHIP OF LAWRENCE MERCER COUNTY, NEW JERSEY SCALE: 1"=100' OCT. 1990 JOHN M. DURA, P.L.S. TO SHOW CONDITIONS AS OF DEC. 2011	
SSM/T.T.MOORE ASSOCIATES, INC. <small>87 SCOTCH RD. WEST TRENTON N.J. 08628 883-2313</small>	A.D.R. ASSOCIATES, INC. <small>9285 COMMERCE HIGHWAY PENNSAUKEN N.J. 08110 663-7200</small>

REVISIONS		
DATE	NAME	N.O.
JAN. 01, 2012	DANIEL A. NAGY	24GS02751300

SHEET NO. 2

SHEET NO. 3

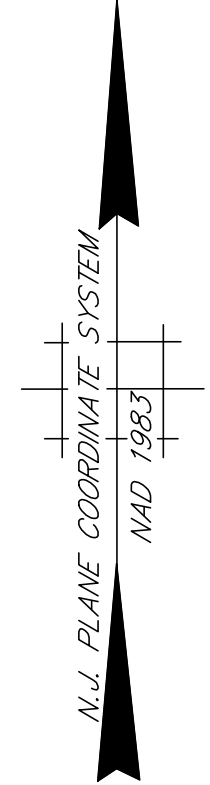
SHEET NO. 2



THIS SHEET HAS BEEN DRAWN USING COMPUTER AIDED DRAFTING/DESIGN (CADD/D) AND IS A DIGITAL COPY OF THE TAX MAP ORIGINALLY PREPARED BY JOHN M. DURA, P.L.S., SSM/T.T.MOORE ASSOCIATES, INC. DATED OCT. 1990. THE ORIGINAL APPROVED MAP IS ON FILE IN THE OFFICE OF THE MUNICIPAL CLERK.

TAX MAP
TOWNSHIP OF LAWRENCE
 MERCER COUNTY, NEW JERSEY
 SCALE: 1"=100' OCT. 1990
JOHN M. DURA, P.L.S.
 TO SHOW CONDITIONS AS OF JAN. 01, 2012

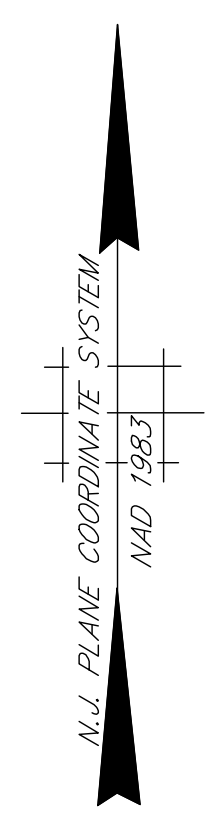
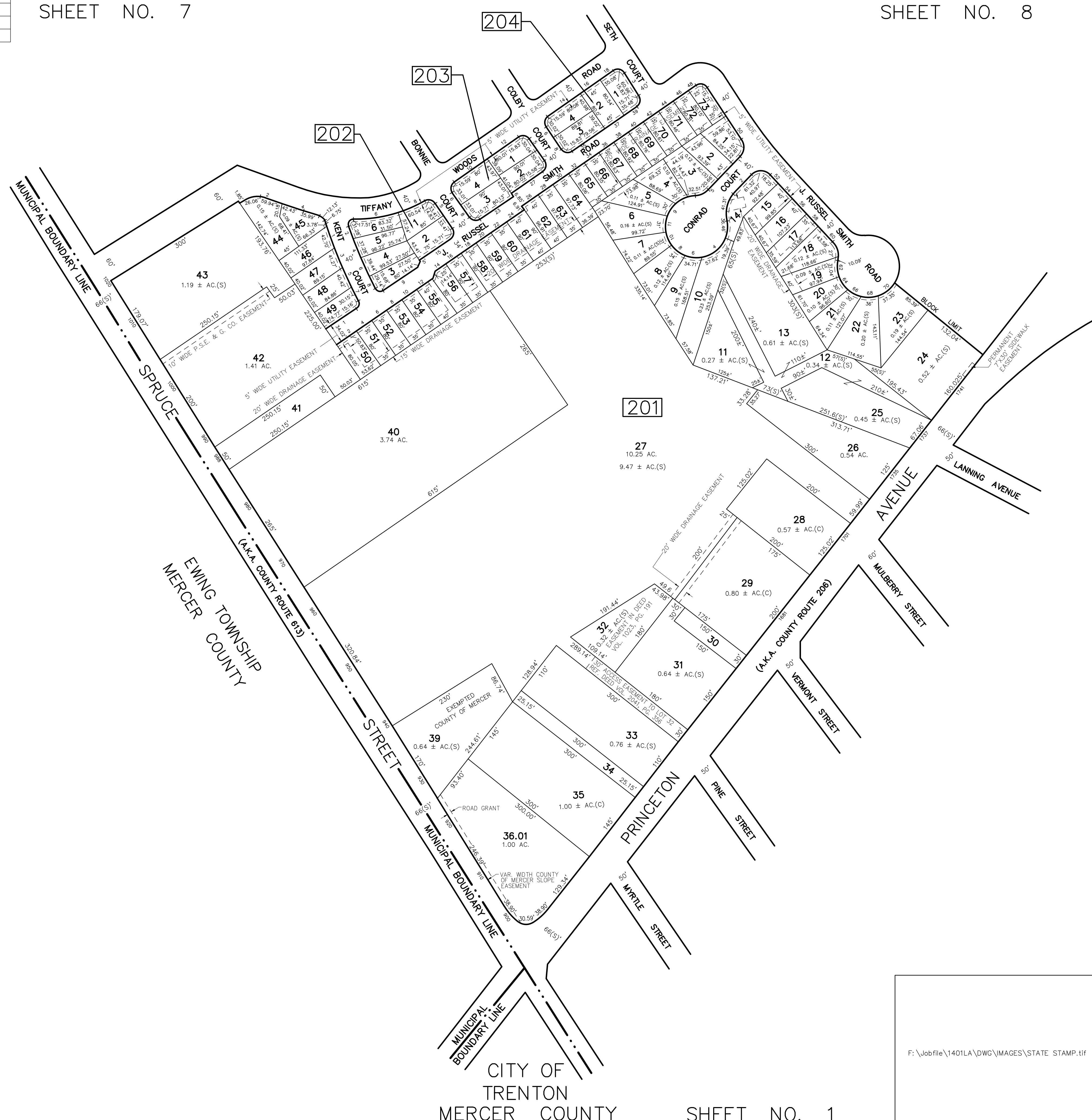
SSM/T.T.MOORE ASSOCIATES, INC. 87 SCOTCH RD. WEST TRENTON N.J. 08628 883-2313	A.D.R. ASSOCIATES, INC. 9285 COMMERCE HIGHWAY PENNSAUKEN N.J. 08110 663-7200
---	--



REVISIONS		
DATE	NAME	N.O.
JAN. 01, 2012	DANIEL A. NAGY	24GS02751300
JAN. 01, 2015	DANIEL A. NAGY	24GS02751300

SHEET NO. 7

SHEET NO. 8



SHEET NO. 1

THIS SHEET HAS BEEN DRAWN USING COMPUTER AIDED DRAFTING/DESIGN (CADD/D) AND IS A DIGITAL COPY OF THE TAX MAP ORIGINALLY PREPARED BY JOHN M. DURA, P.L.S., SSM/T.T.MOORE ASSOCIATES, INC. DATED OCT. 1990. THE ORIGINAL APPROVED MAP IS ON FILE IN THE OFFICE OF THE MUNICIPAL CLERK.

TAX MAP TOWNSHIP OF LAWRENCE MERCER COUNTY, NEW JERSEY SCALE: 1"=100' OCT. 1990 JOHN M. DURA, P.L.S. TO SHOW CONDITIONS AS OF JAN. 01, 2012	
SSM/T.T.MOORE ASSOCIATES, INC. 67 SCOTCH RD. WEST TRENTON N.J. 08628 883-2313	A.D.R. ASSOCIATES, INC. 9285 COMMERCE HIGHWAY PENNSAUKEN N.J. 08110 663-7200

CITY OF TRENTON
 MERCER COUNTY
 SHEET NO. 1

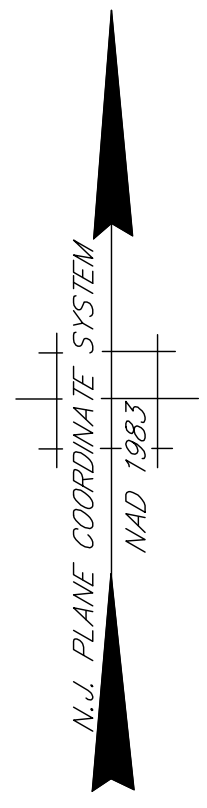
REVISIONS		
DATE	NAME	N.O.
JAN. 01, 2012	DANIEL A. NAGY	24GS02751300
JAN. 01, 2023	SCOTT F LOPERT	24GS03537900

SHEET NO. 9

SHEET NO. 10

SOCIETY HILL AT LAWRENCE CONDOMINIUM (TWO STORY)

BLOCK NO.	LOT NO.	QUALIFIER	SQ. FT.	QUALIFIER	SQ. FT.	QUALIFIER	SQ. FT.	QUALIFIER	SQ. FT.
302	31.01	C032	1080	C057	1567	C082	1567	C107	1567
		C033	1260	C058	1567	C083	1260	C108	1567
		C034	1260	C059	1260	C084	1260	C109	1260
		C035	1260	C060	1260	C085	1080	C110	1260
		C036	1260	C061	1080	C086	1080	C111	1260
		C037	1260	C062	1080	C087	1080	C112	1260
		C038	1260	C063	1260	C088	1080	C113	1567
		C039	1080	C064	1260	C089	1260	C114	1567
		C040	1080	C065	1080	C090	1260	C115	1260
		C041	1260	C066	1080	C091	1567	C116	1260
		C042	1260	C067	1260	C092	1567	C117	1080
		C043	1567	C068	1260	C093	1260	C118	1080
		C044	1567	C069	1260	C094	1260	C119	1260
		C045	1260	C070	1260	C095	1260	C120	1260
		C046	1260	C071	1080	C096	1260	C121	1260
		C047	1080	C072	1080	C097	1567	C122	1260
		C048	1080	C073	1260	C098	1567	C123	1260
		C049	1260	C074	1260	C099	1260	C124	1260
		C050	1260	C075	1567	C100	1260	C125	1260
		C051	1567	C076	1567	C101	1080	C126	1260
		C052	1567	C077	1260	C102	1080	C127	1260
		C053	1260	C078	1260	C103	1080	C128	1260
		C054	1260	C079	1260	C104	1080	C129	1080
		C055	1260	C080	1260	C105	1260	C130	1080
		C056	1260	C081	1567	C106	1260	C131	1260



SHEET NO. 8

SHEET NO. 4



THIS SHEET HAS BEEN DRAWN USING COMPUTER AIDED DRAFTING/DESIGN (CADD/D) AND IS A DIGITAL COPY OF THE TAX MAP ORIGINALLY PREPARED BY JOHN M. DURA, P.L.S., SSM/T.T.MOORE ASSOCIATES, INC. DATED OCT. 1990. THE ORIGINAL APPROVED MAP IS ON FILE IN THE OFFICE OF THE MUNICIPAL CLERK.

TAX MAP
TOWNSHIP OF LAWRENCE
 MERCER COUNTY, NEW JERSEY
 SCALE: 1"=100' OCT. 1990
JOHN M. DURA, P.L.S.
 TO SHOW CONDITIONS AS OF JAN. 01, 2012

SSM/T.T.MOORE ASSOCIATES, INC. 67 SCOTCH RD. WEST TRENTON N.J. 08628 883-2313	A.D.R. ASSOCIATES, INC. 9285 COMMERCE HIGHWAY PENNSAUKEN N.J. 08110 663-7200
---	--

SHEET NO. 1

SHEET NO. 4

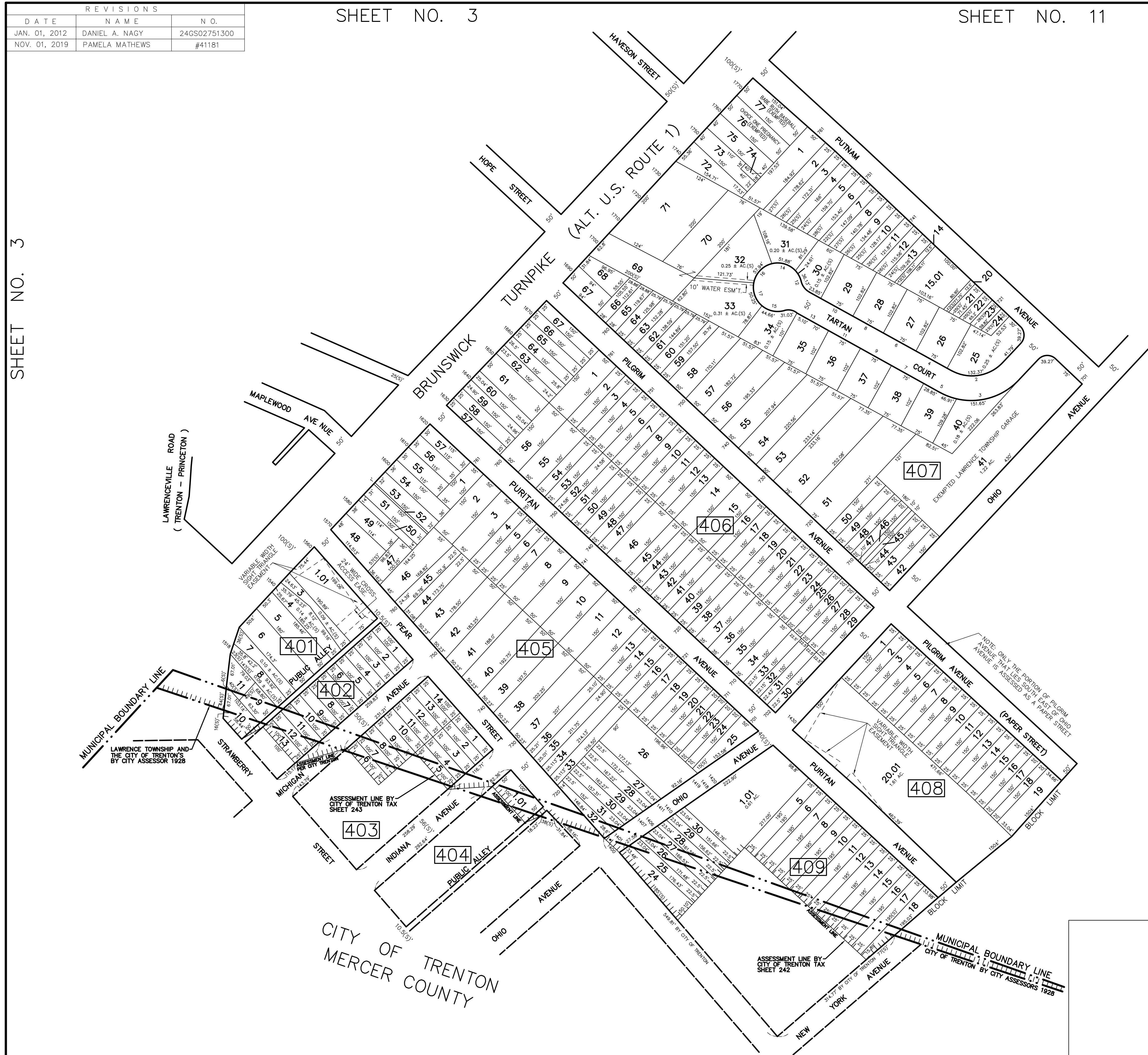
REVISIONS		
DATE	NAME	N.O.
JAN. 01, 2012	DANIEL A. NAGY	24GS02751300
NOV. 01, 2019	PAMELA MATHEWS	#41181

SHEET NO. 3

SHEET NO. 11

SHEET NO. 3

SHEET NO. 5



THIS SHEET HAS BEEN DRAWN USING COMPUTER AIDED DRAFTING/DESIGN (CADD/D) AND IS A DIGITAL COPY OF THE TAX MAP ORIGINALLY PREPARED BY JOHN M. DURA, P.L.S., SSM/T.T.MOORE ASSOCIATES, INC. DATED OCT. 1990. THE ORIGINAL APPROVED MAP IS ON FILE IN THE OFFICE OF THE MUNICIPAL CLERK.

TAX MAP
TOWNSHIP OF LAWRENCE
 MERCER COUNTY, NEW JERSEY
 SCALE: 1"=100' OCT. 1990
JOHN M. DURA, P.L.S.
 TO SHOW CONDITIONS AS OF JAN. 01, 2012

SSM/T.T.MOORE ASSOCIATES, INC. 67 SCOTCH RD. WEST TRENTON N.J. 08628 883-2313	A.D.R. ASSOCIATES, INC. 9285 COMMERCE HIGHWAY PENNSAUKEN N.J. 08110 663-7200
---	--

REVISIONS		
DATE	NAME	N.O.
JAN. 01, 2012	DANIEL A. NAGY	24GS02751300

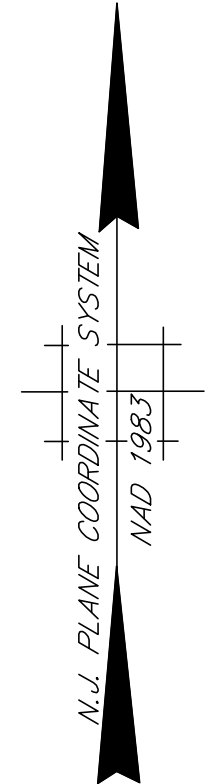
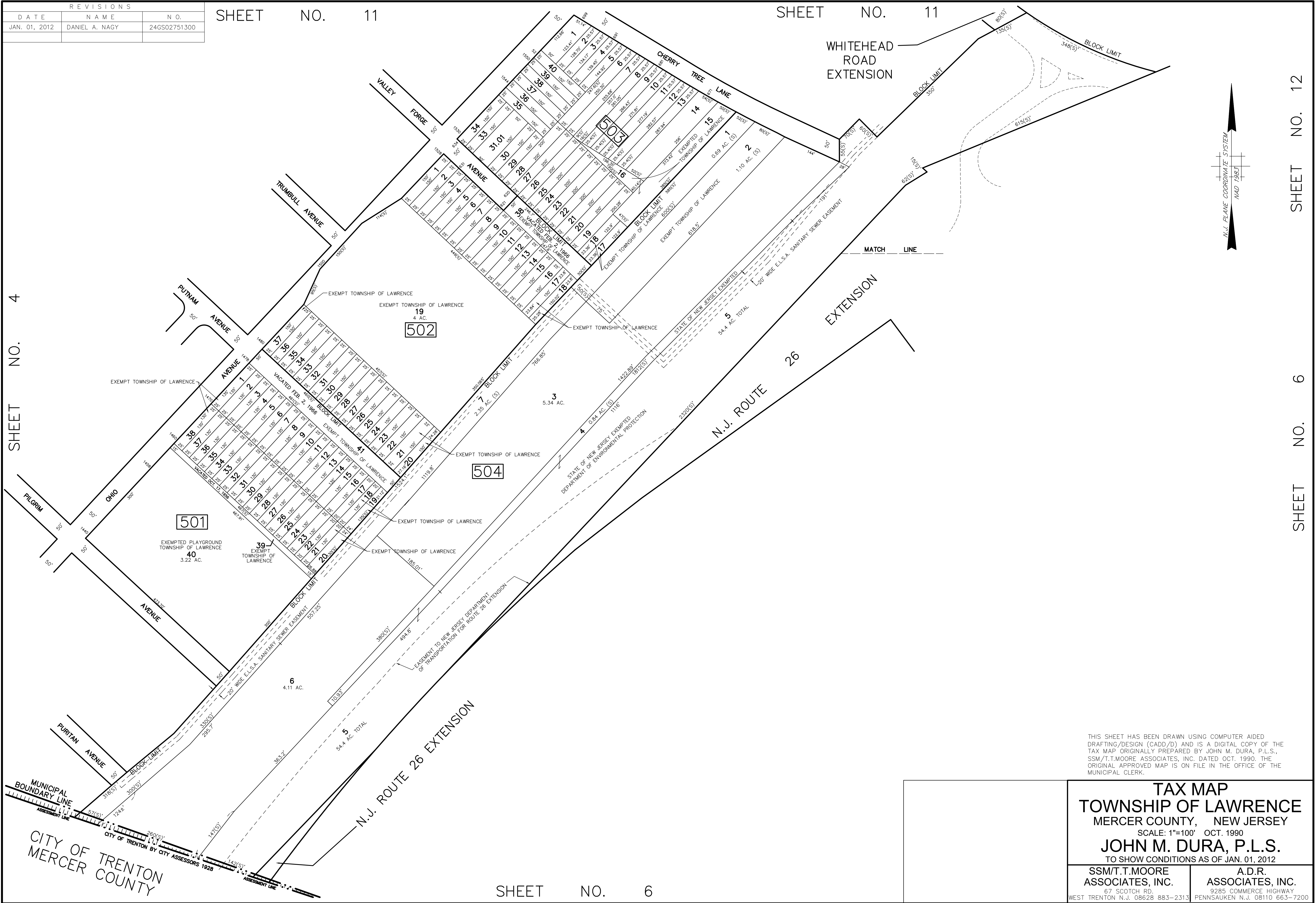
SHEET NO. 11

SHEET NO. 11

SHEET NO. 4

SHEET NO. 12

SHEET NO. 6



THIS SHEET HAS BEEN DRAWN USING COMPUTER AIDED DRAFTING/DESIGN (CADD/D) AND IS A DIGITAL COPY OF THE TAX MAP ORIGINALLY PREPARED BY JOHN M. DURA, P.L.S., SSM/T.T.MOORE ASSOCIATES, INC. DATED OCT. 1990. THE ORIGINAL APPROVED MAP IS ON FILE IN THE OFFICE OF THE MUNICIPAL CLERK.

TAX MAP
TOWNSHIP OF LAWRENCE
 MERCER COUNTY, NEW JERSEY
 SCALE: 1"=100' OCT. 1990
JOHN M. DURA, P.L.S.
 TO SHOW CONDITIONS AS OF JAN. 01, 2012

SSM/T.T.MOORE ASSOCIATES, INC. 67 SCOTCH RD. WEST TRENTON N.J. 08628 883-2313	A.D.R. ASSOCIATES, INC. 9285 COMMERCE HIGHWAY PENNSAUKEN N.J. 08110 663-7200
---	--

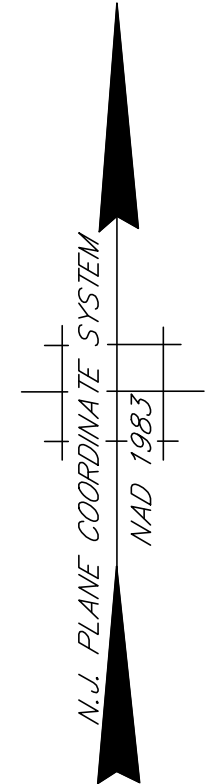
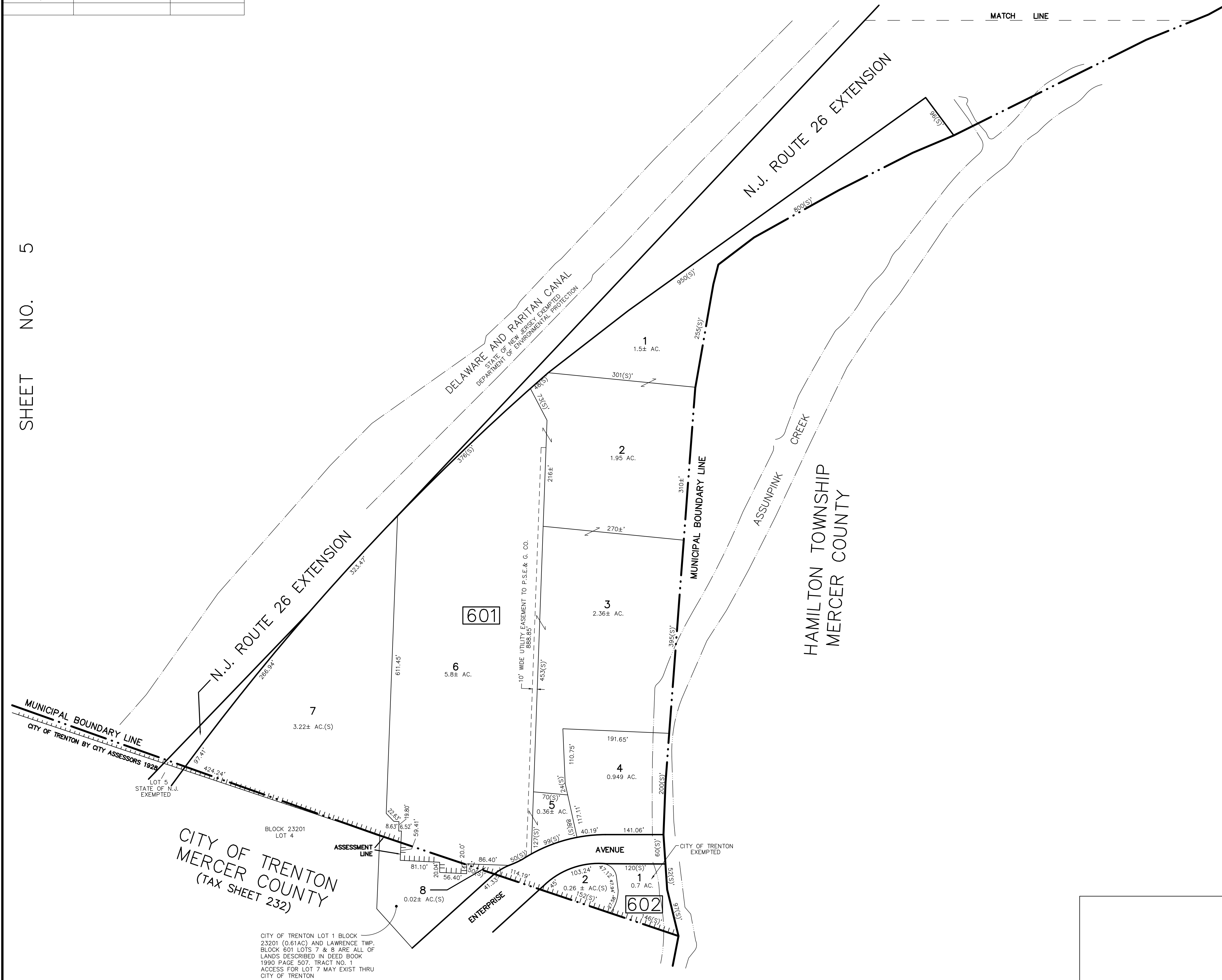
SHEET NO. 6

REVISIONS		
DATE	NAME	N.O.
JAN. 01, 2012	DANIEL A. NAGY	24GS02751300

SHEET NO. 5

SHEET NO. 12

SHEET NO. 5



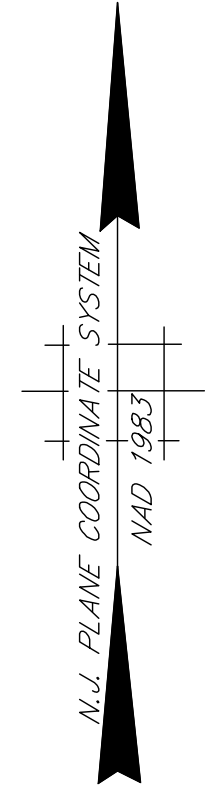
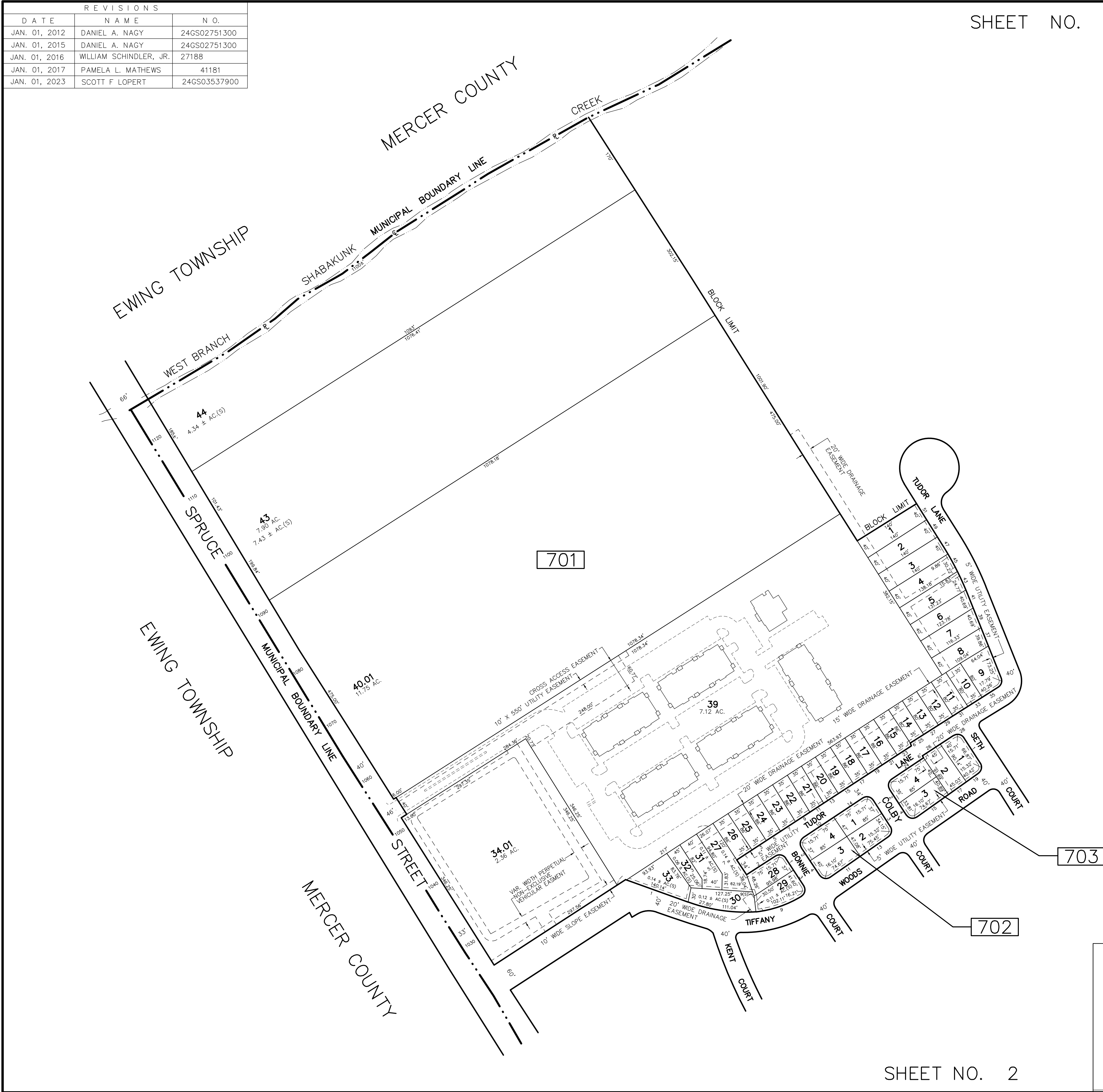
THIS SHEET HAS BEEN DRAWN USING COMPUTER AIDED DRAFTING/DESIGN (CADD/D) AND IS A DIGITAL COPY OF THE TAX MAP ORIGINALLY PREPARED BY JOHN M. DURA, P.L.S., SSM/T.T.MOORE ASSOCIATES, INC. DATED OCT. 1990. THE ORIGINAL APPROVED MAP IS ON FILE IN THE OFFICE OF THE MUNICIPAL CLERK.

TAX MAP
TOWNSHIP OF LAWRENCE
 MERCER COUNTY, NEW JERSEY
 SCALE: 1"=100' OCT. 1990
JOHN M. DURA, P.L.S.
 TO SHOW CONDITIONS AS OF JAN. 01, 2012

SSM/T.T.MOORE ASSOCIATES, INC. 67 SCOTCH RD. WEST TRENTON N.J. 08628 883-2313	A.D.R. ASSOCIATES, INC. 3285 COMMERCE HIGHWAY PENNSAUKEN N.J. 08110 663-7200
---	--

REVISIONS		
DATE	NAME	N.O.
JAN. 01, 2012	DANIEL A. NAGY	24GS02751300
JAN. 01, 2015	DANIEL A. NAGY	24GS02751300
JAN. 01, 2016	WILLIAM SCHINDLER, JR.	27188
JAN. 01, 2017	PAMELA L. MATHEWS	41181
JAN. 01, 2023	SCOTT F LOPERT	24GS03537900

SHEET NO. 9



SHEET NO. 8

THIS SHEET HAS BEEN DRAWN USING COMPUTER AIDED DRAFTING/DESIGN (CADD/D) AND IS A DIGITAL COPY OF THE TAX MAP ORIGINALLY PREPARED BY JOHN M. DURA, P.L.S., SSM/T.T.MOORE ASSOCIATES, INC. DATED OCT. 1990. THE ORIGINAL APPROVED MAP IS ON FILE IN THE OFFICE OF THE MUNICIPAL CLERK.

TAX MAP
TOWNSHIP OF LAWRENCE
 MERCER COUNTY, NEW JERSEY
 SCALE: 1"=100' OCT. 1990
JOHN M. DURA, P.L.S.
 TO SHOW CONDITIONS AS OF JAN. 01, 2012

SSM/T.T.MOORE ASSOCIATES, INC. 67 SCOTCH RD. WEST TRENTON N.J. 08628 883-2313	A.D.R. ASSOCIATES, INC. 3285 COMMERCE HIGHWAY PENNSAUKEN N.J. 08110 663-7200
---	--

F:\jobfile\1401LA\DWG\IMAGES\STATE_STAMP.tif

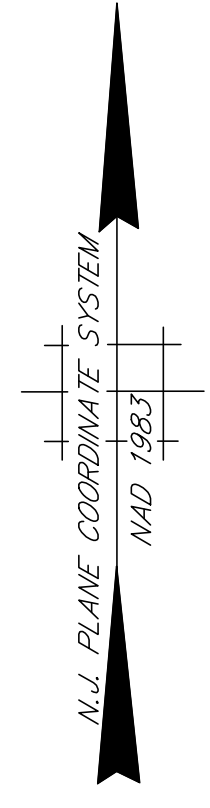
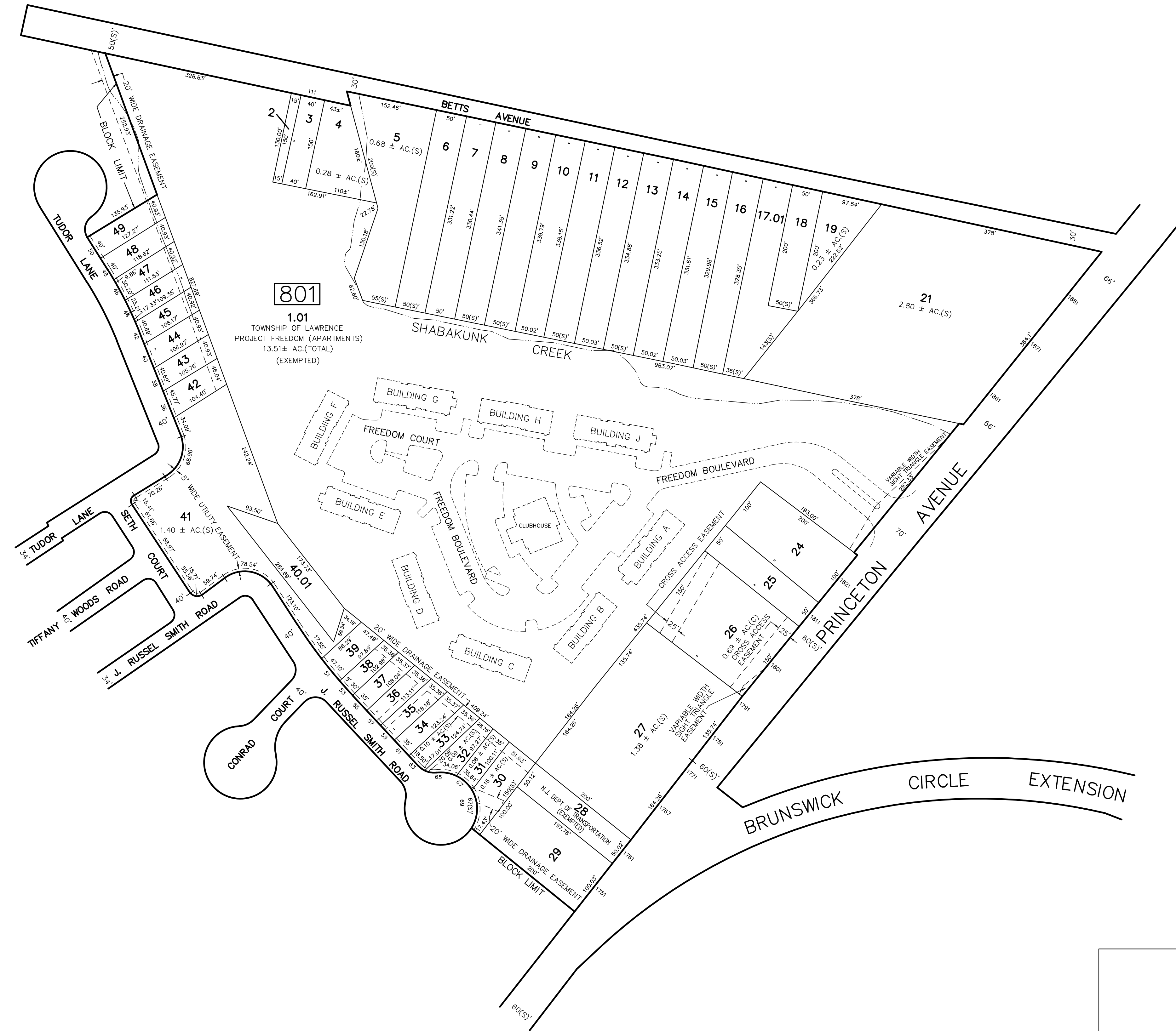
SHEET NO. 2

REVISIONS		
DATE	NAME	N.O.
JAN. 01, 2012	DANIEL A. NAGY	24GS02751300

SHEET NO. 9

SHEET NO. 7

SHEET NO. 3



THIS SHEET HAS BEEN DRAWN USING COMPUTER AIDED DRAFTING/DESIGN (CADD/D) AND IS A DIGITAL COPY OF THE TAX MAP ORIGINALLY PREPARED BY JOHN M. DURA, P.L.S., SSM/T.T.MOORE ASSOCIATES, INC. DATED OCT. 1990. THE ORIGINAL APPROVED MAP IS ON FILE IN THE OFFICE OF THE MUNICIPAL CLERK.

TAX MAP
TOWNSHIP OF LAWRENCE
 MERCER COUNTY, NEW JERSEY
 SCALE: 1"=100' OCT. 1990
JOHN M. DURA, P.L.S.
 TO SHOW CONDITIONS AS OF JAN. 01, 2012

SSM/T.T.MOORE ASSOCIATES, INC.
 87 SCOTCH RD.
 WEST TRENTON N.J. 08628 883-2313

A.D.R. ASSOCIATES, INC.
 9285 COMMERCE HIGHWAY
 PENNSAUKEN N.J. 08110 663-7200

SHEET NO. 2

SHEET NO. 1

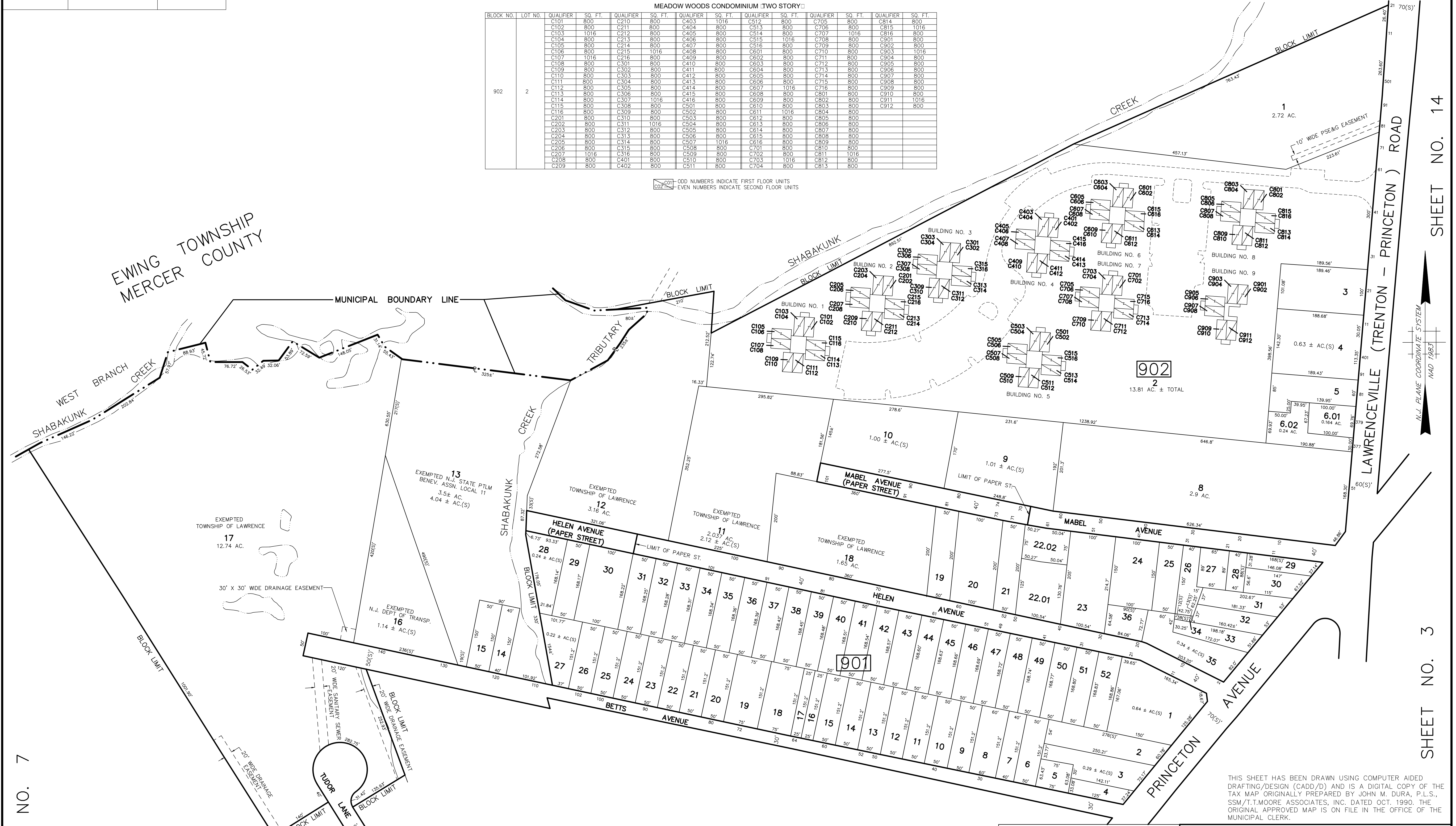
REVISIONS		
DATE	NAME	N.O.
JAN. 01, 2012	DANIEL A. NAGY	24GS02751300

SHEET NO. 13

MEADOW WOODS CONDOMINIUM TWO STORY

BLOCK NO.	LOT NO.	QUALIFIER	SQ. FT.	QUALIFIER	SQ. FT.	QUALIFIER	SQ. FT.	QUALIFIER	SQ. FT.	QUALIFIER	SQ. FT.
902	2	C101	800	C210	800	C403	1016	C512	800	C705	800
		C102	800	C211	800	C404	800	C513	800	C706	800
		C103	1016	C212	800	C405	800	C514	800	C707	1016
		C104	800	C213	800	C406	800	C515	1016	C708	800
		C105	800	C214	800	C407	800	C516	800	C709	800
		C106	800	C215	1016	C408	800	C601	800	C710	800
		C107	1016	C216	800	C409	800	C602	800	C711	800
		C108	800	C301	800	C410	800	C603	800	C712	800
		C109	800	C302	800	C411	800	C604	800	C713	800
		C110	800	C303	800	C412	800	C605	800	C714	800
		C111	800	C304	800	C413	800	C606	800	C715	800
		C112	800	C305	800	C414	800	C607	1016	C716	800
		C113	800	C306	800	C415	800	C608	800	C801	800
		C114	800	C307	1016	C416	800	C609	800	C802	800
		C115	800	C308	800	C501	800	C610	800	C803	800
		C116	800	C309	800	C502	800	C611	1016	C804	800
		C201	800	C310	800	C503	800	C612	800	C805	800
		C202	800	C311	1016	C504	800	C613	800	C806	800
		C203	800	C312	800	C505	800	C614	800	C807	800
		C204	800	C313	800	C506	800	C615	800	C808	800
		C205	800	C314	800	C507	1016	C616	800	C809	800
		C206	800	C315	800	C508	800	C701	800	C810	800
		C207	1016	C316	800	C509	800	C702	800	C811	1016
		C208	800	C401	800	C510	800	C703	1016	C812	800
		C209	800	C402	800	C511	800	C704	800	C813	800

ODD NUMBERS INDICATE FIRST FLOOR UNITS
 EVEN NUMBERS INDICATE SECOND FLOOR UNITS



SHEET NO. 7

SHEET NO. 14

SHEET NO. 3

SHEET NO. 8

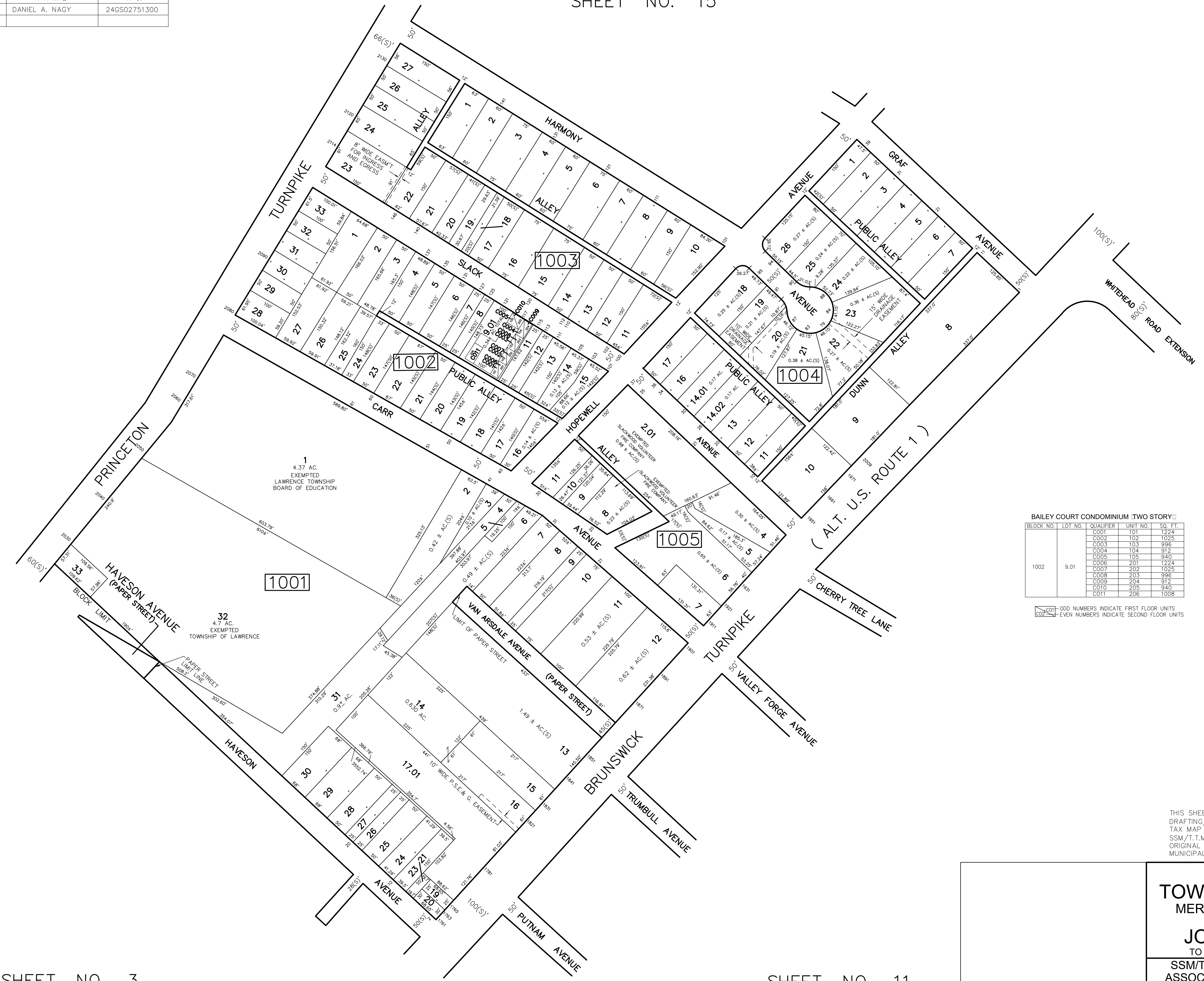
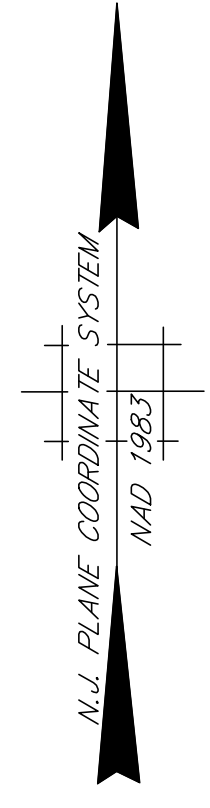
THIS SHEET HAS BEEN DRAWN USING COMPUTER AIDED DRAFTING/DESIGN (CADD/D) AND IS A DIGITAL COPY OF THE TAX MAP ORIGINALLY PREPARED BY JOHN M. DURA, P.L.S., SSM/T.T. MOORE ASSOCIATES, INC. DATED OCT. 1990. THE ORIGINAL APPROVED MAP IS ON FILE IN THE OFFICE OF THE MUNICIPAL CLERK.

NEW JERSEY DEPARTMENT OF THE TREASURY
 DIVISION OF TAXATION
 PROPERTY ADMINISTRATION TAX MAP SECTION
 APPROVED AS A TAX MAP PURSUANT TO THE
 AUTHORITY OF N.J.S.A. 54:15 & N.J.S.A. 54:27-1
 FOR THE DIRECTOR, DIVISION OF TAXATION
 Sue Davison, CTA Supervising Field Rep
 DATE: **AUG 30 2012** SERIAL NO. **1002**

TAX MAP
TOWNSHIP OF LAWRENCE
 MERCER COUNTY, NEW JERSEY
 SCALE: 1"=100' OCT. 1990
JOHN M. DURA, P.L.S.
 TO SHOW CONDITIONS AS OF JAN. 01, 2012
 SSM/T.T. MOORE ASSOCIATES, INC. A.D.R. ASSOCIATES, INC.
 67 SCOTCH RD. 9285 COMMERCE HIGHWAY
 WEST TRENTON N.J. 08628 883-2313 PENNSAUKEN N.J. 08110 663-7200

REVISIONS		
DATE	NAME	N.O.
JAN. 01, 2012	DANIEL A. NAGY	24GS02751300

SHEET NO. 14



BAILEY COURT CONDOMINIUM TWO STORY

BLOCK NO.	LOT NO.	QUALIFIER	UNIT NO.	SQ. FT.
1002	9.01	C001	101	1224
			102	1025
			103	996
			104	912
			105	940
			201	1224
			202	1025
			203	996
			204	912
			205	940
			206	1008

C001- ODD NUMBERS INDICATE FIRST FLOOR UNITS
 C002- EVEN NUMBERS INDICATE SECOND FLOOR UNITS

THIS SHEET HAS BEEN DRAWN USING COMPUTER AIDED DRAFTING/DESIGN (CADD/D) AND IS A DIGITAL COPY OF THE TAX MAP ORIGINALLY PREPARED BY JOHN M. DURA, P.L.S., SSM/T.T.MOORE ASSOCIATES, INC. DATED OCT. 1990. THE ORIGINAL APPROVED MAP IS ON FILE IN THE OFFICE OF THE MUNICIPAL CLERK.

TAX MAP
TOWNSHIP OF LAWRENCE
 MERCER COUNTY, NEW JERSEY
 SCALE: 1"=100' OCT. 1990
JOHN M. DURA, P.L.S.
 TO SHOW CONDITIONS AS OF JAN. 01, 2012

SSM/T.T.MOORE ASSOCIATES, INC. 67 SCOTCH RD. WEST TRENTON N.J. 08628 883-2313	A.D.R. ASSOCIATES, INC. 3285 COMMERCE HIGHWAY PENNSAUKEN N.J. 08110 663-7200
---	--

SHEET NO. 3

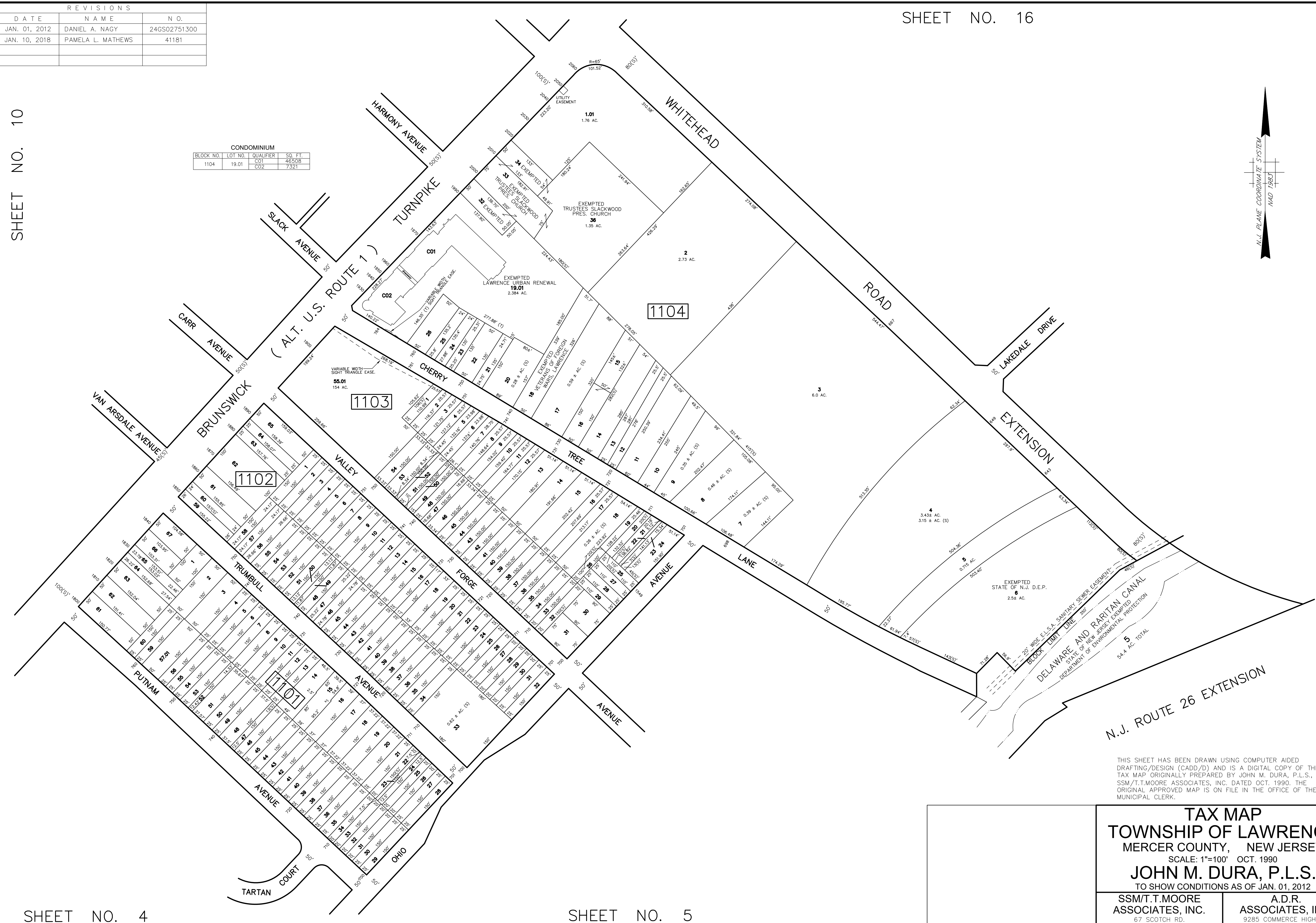
SHEET NO. 11

SHEET NO. 11

REVISIONS		
DATE	NAME	N.O.
JAN. 01, 2012	DANIEL A. NAGY	24GS02751300
JAN. 10, 2018	PAMELA L. MATHEWS	41181

CONDOMINIUM			
BLOCK NO.	LOT NO.	QUALIFIER	SQ. FT.
1104	19.01	CO1	46508
		CO2	7321

SHEET NO. 10



SHEET NO. 12

SHEET NO. 4

SHEET NO. 5

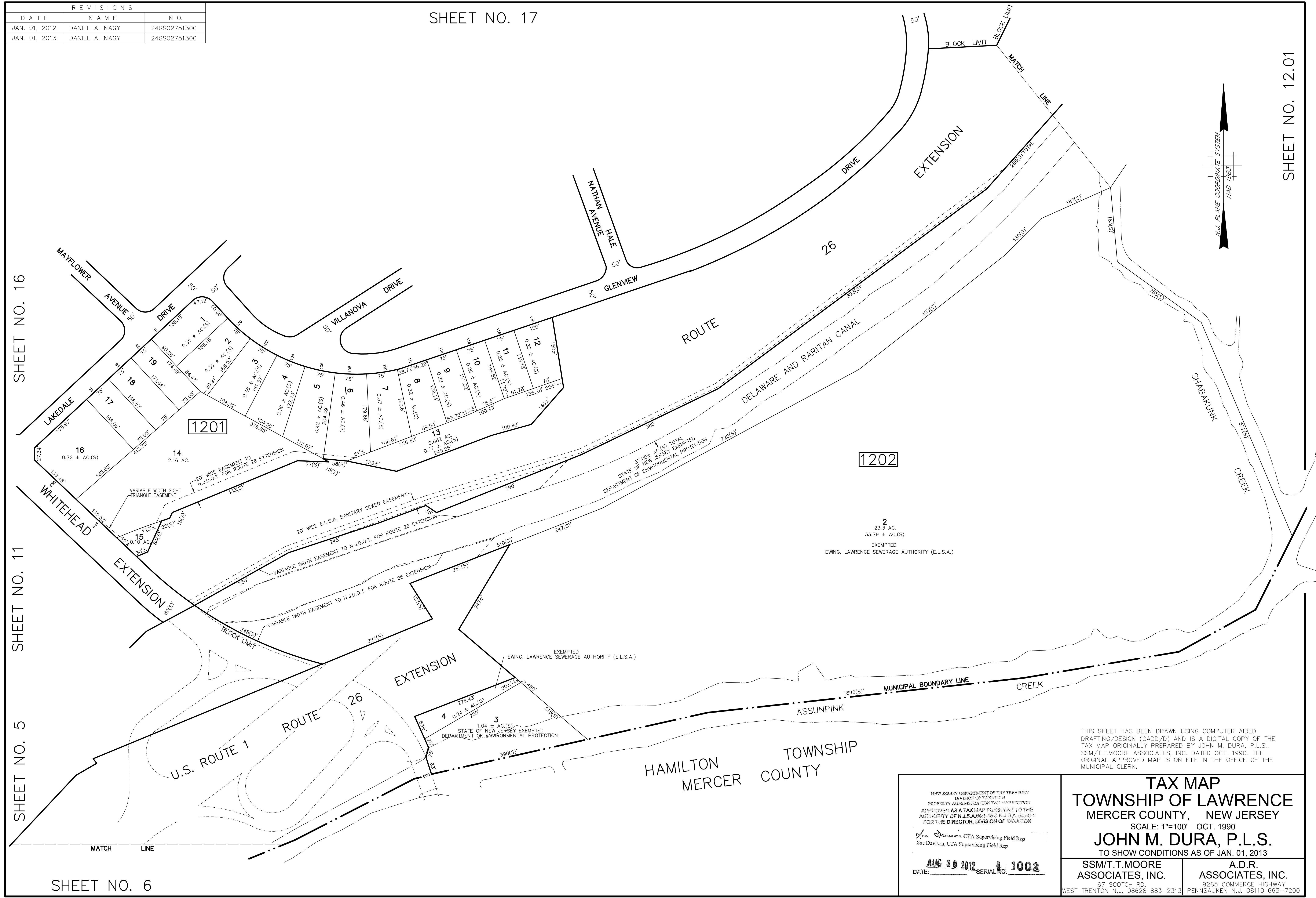
THIS SHEET HAS BEEN DRAWN USING COMPUTER AIDED DRAFTING/DESIGN (CADD/D) AND IS A DIGITAL COPY OF THE TAX MAP ORIGINALLY PREPARED BY JOHN M. DURA, P.L.S., SSM/T.T.MOORE ASSOCIATES, INC. DATED OCT. 1990. THE ORIGINAL APPROVED MAP IS ON FILE IN THE OFFICE OF THE MUNICIPAL CLERK.

TAX MAP
TOWNSHIP OF LAWRENCE
 MERCER COUNTY, NEW JERSEY
 SCALE: 1"=100' OCT. 1990
JOHN M. DURA, P.L.S.
 TO SHOW CONDITIONS AS OF JAN. 01, 2012

SSM/T.T.MOORE ASSOCIATES, INC. 87 SCOTCH RD. WEST TRENTON N.J. 08628 883-2313	A.D.R. ASSOCIATES, INC. 9285 COMMERCE HIGHWAY PENNSAUKEN N.J. 08110 663-7200
---	--

REVISIONS		
DATE	NAME	N.O.
JAN. 01, 2012	DANIEL A. NAGY	24GS02751300
JAN. 01, 2013	DANIEL A. NAGY	24GS02751300

SHEET NO. 17



SHEET NO. 16

SHEET NO. 11

SHEET NO. 5

SHEET NO. 6

SHEET NO. 12.01

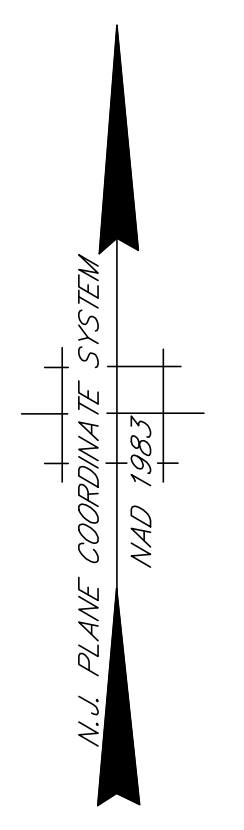
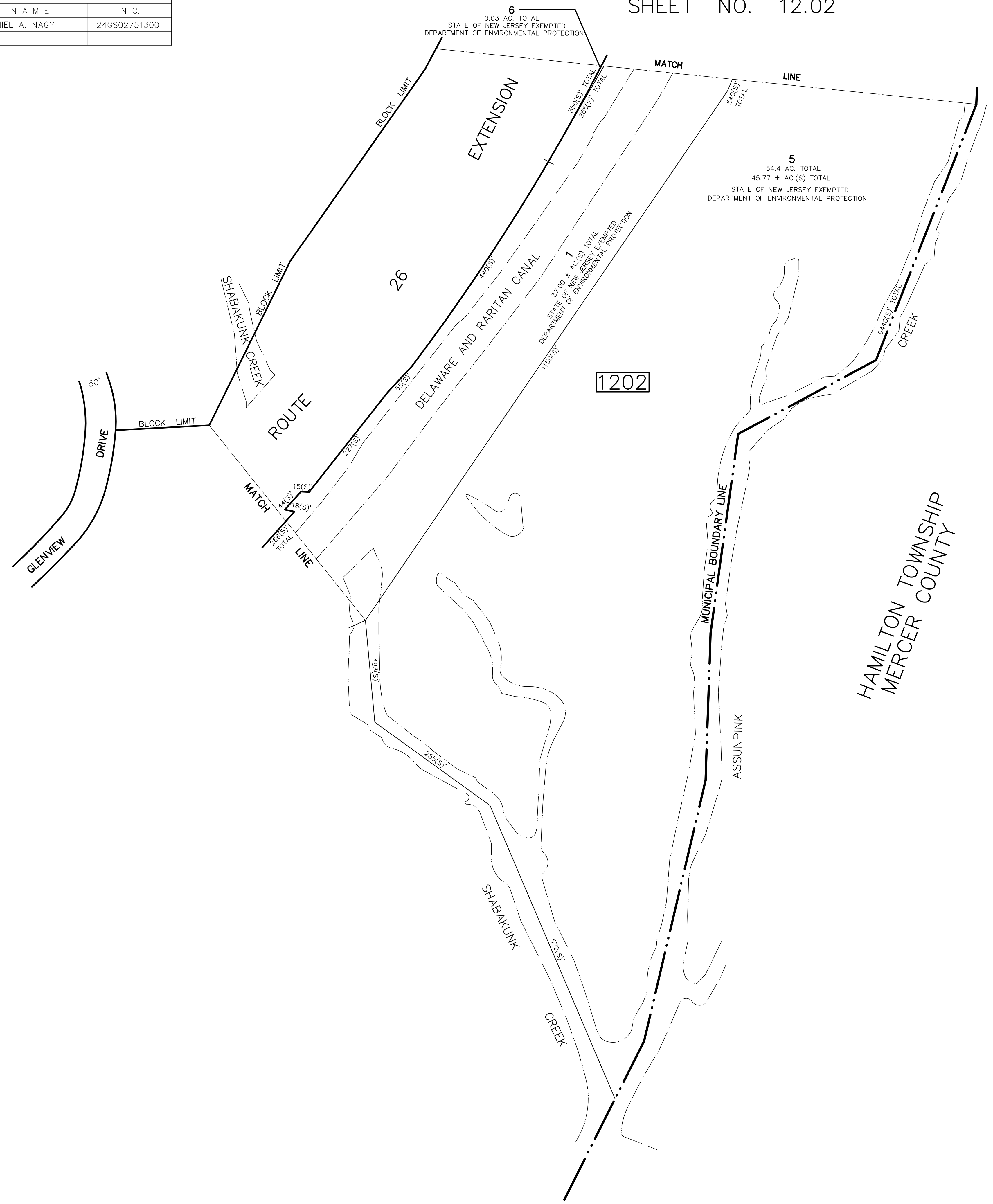
THIS SHEET HAS BEEN DRAWN USING COMPUTER AIDED DRAFTING/DESIGN (CADD/D) AND IS A DIGITAL COPY OF THE TAX MAP ORIGINALLY PREPARED BY JOHN M. DURA, P.L.S., SSM/T.T. MOORE ASSOCIATES, INC. DATED OCT. 1990. THE ORIGINAL APPROVED MAP IS ON FILE IN THE OFFICE OF THE MUNICIPAL CLERK.

<p>NEW JERSEY DEPARTMENT OF THE TREASURY DIVISION OF TAXATION PROPERTY ADMINISTRATION TAX MAP SECTION APPROVED AS A TAX MAP PURSUANT TO THE AUTHORITY OF N.J.S.A. 54:15 & 54:15.2, 54:15-1 FOR THE DIRECTOR, DIVISION OF TAXATION</p> <p><i>Sue Davison</i> CTA Supervising Field Rep Sue Davison, CTA Supervising Field Rep</p> <p>DATE: AUG 30 2012 SERIAL NO. 1002</p>		<p>TAX MAP TOWNSHIP OF LAWRENCE MERCER COUNTY, NEW JERSEY SCALE: 1"=100' OCT. 1990 JOHN M. DURA, P.L.S. TO SHOW CONDITIONS AS OF JAN. 01, 2013</p>	
<p>SSM/T.T. MOORE ASSOCIATES, INC. 87 SCOTCH RD. WEST TRENTON N.J. 08628 883-2313</p>		<p>A.D.R. ASSOCIATES, INC. 9285 COMMERCE HIGHWAY PENNSAUKEN N.J. 08110 663-7200</p>	

REVISIONS		
DATE	NAME	N.O.
JAN. 01, 2012	DANIEL A. NAGY	24GS02751300

SHEET NO. 12.02

SHEET NO. 12 SHEET NO. 17 SHEET NO. 21



THIS SHEET HAS BEEN DRAWN USING COMPUTER AIDED DRAFTING/DESIGN (CADD/D) AND IS A DIGITAL COPY OF THE TAX MAP ORIGINALLY PREPARED BY JOHN M. DURA, P.L.S., SSM/T.T.MOORE ASSOCIATES, INC. DATED OCT. 1990. THE ORIGINAL APPROVED MAP IS ON FILE IN THE OFFICE OF THE MUNICIPAL CLERK.

TAX MAP
TOWNSHIP OF LAWRENCE
 MERCER COUNTY, NEW JERSEY
 SCALE: 1"=100' OCT. 1990
JOHN M. DURA, P.L.S.
 TO SHOW CONDITIONS AS OF JAN. 01, 2012

SSM/T.T.MOORE ASSOCIATES, INC. 67 SCOTCH RD. WEST TRENTON N.J. 08628 883-2313	A.D.R. ASSOCIATES, INC. 9285 COMMERCE HIGHWAY PENNSAUKEN N.J. 08110 663-7200
---	--

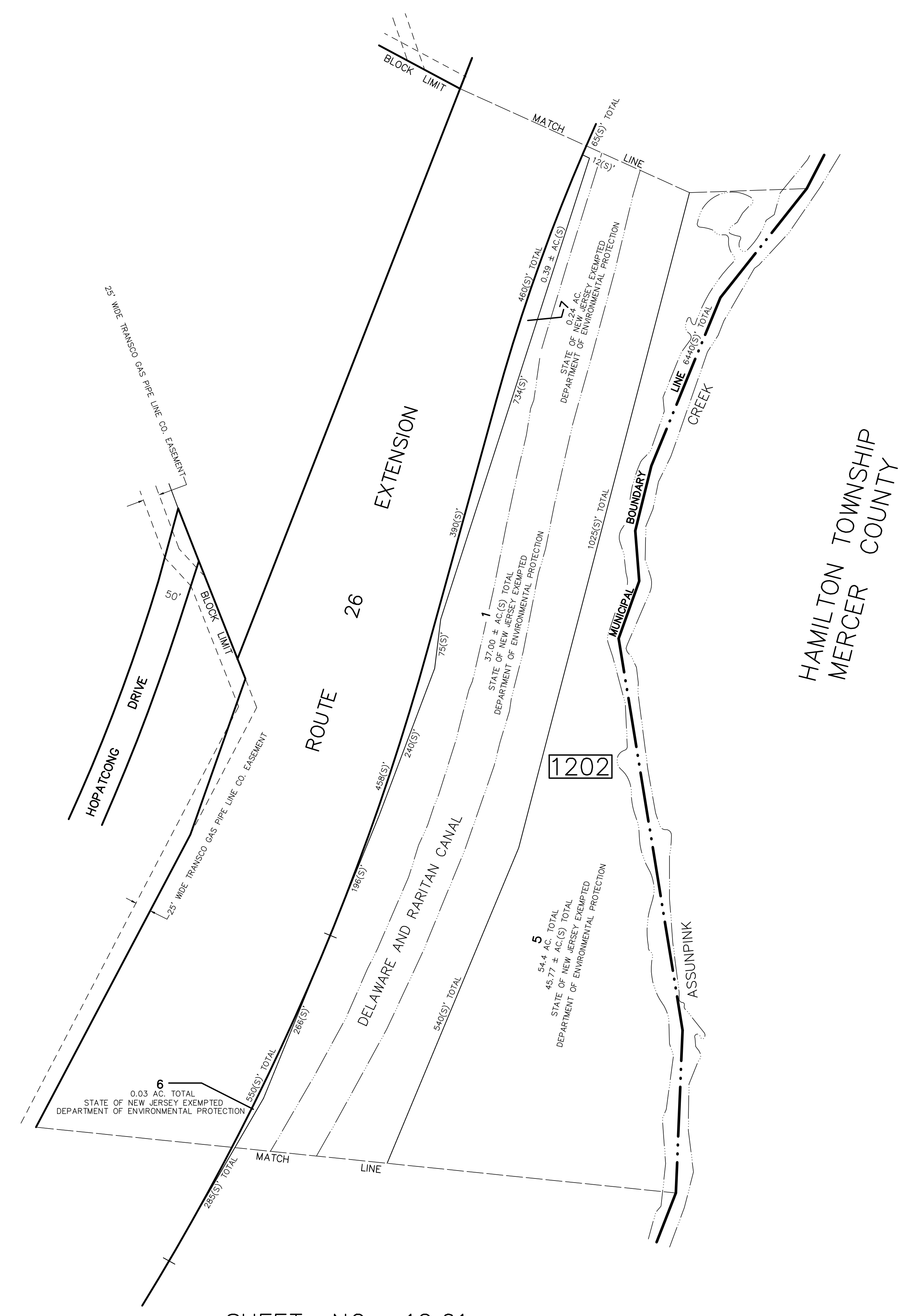
REVISIONS		
DATE	NAME	N.O.
JAN. 01, 2012	DANIEL A. NAGY	24GS02751300

SHEET NO. 22.01

SHEET NO. 12.03

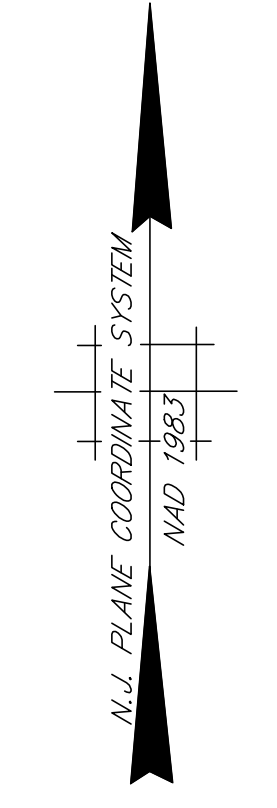
SHEET NO. 22

SHEET NO. 21



SHEET NO. 12.01

HAMILTON TOWNSHIP
MERCER COUNTY



THIS SHEET HAS BEEN DRAWN USING COMPUTER AIDED DRAFTING/DESIGN (CADD/D) AND IS A DIGITAL COPY OF THE TAX MAP ORIGINALLY PREPARED BY JOHN M. DURA, P.L.S., SSM/T.T.MOORE ASSOCIATES, INC. DATED OCT. 1990. THE ORIGINAL APPROVED MAP IS ON FILE IN THE OFFICE OF THE MUNICIPAL CLERK.

TAX MAP
TOWNSHIP OF LAWRENCE
 MERCER COUNTY, NEW JERSEY
 SCALE: 1"=100' OCT. 1990
JOHN M. DURA, P.L.S.
 TO SHOW CONDITIONS AS OF JAN. 01, 2012

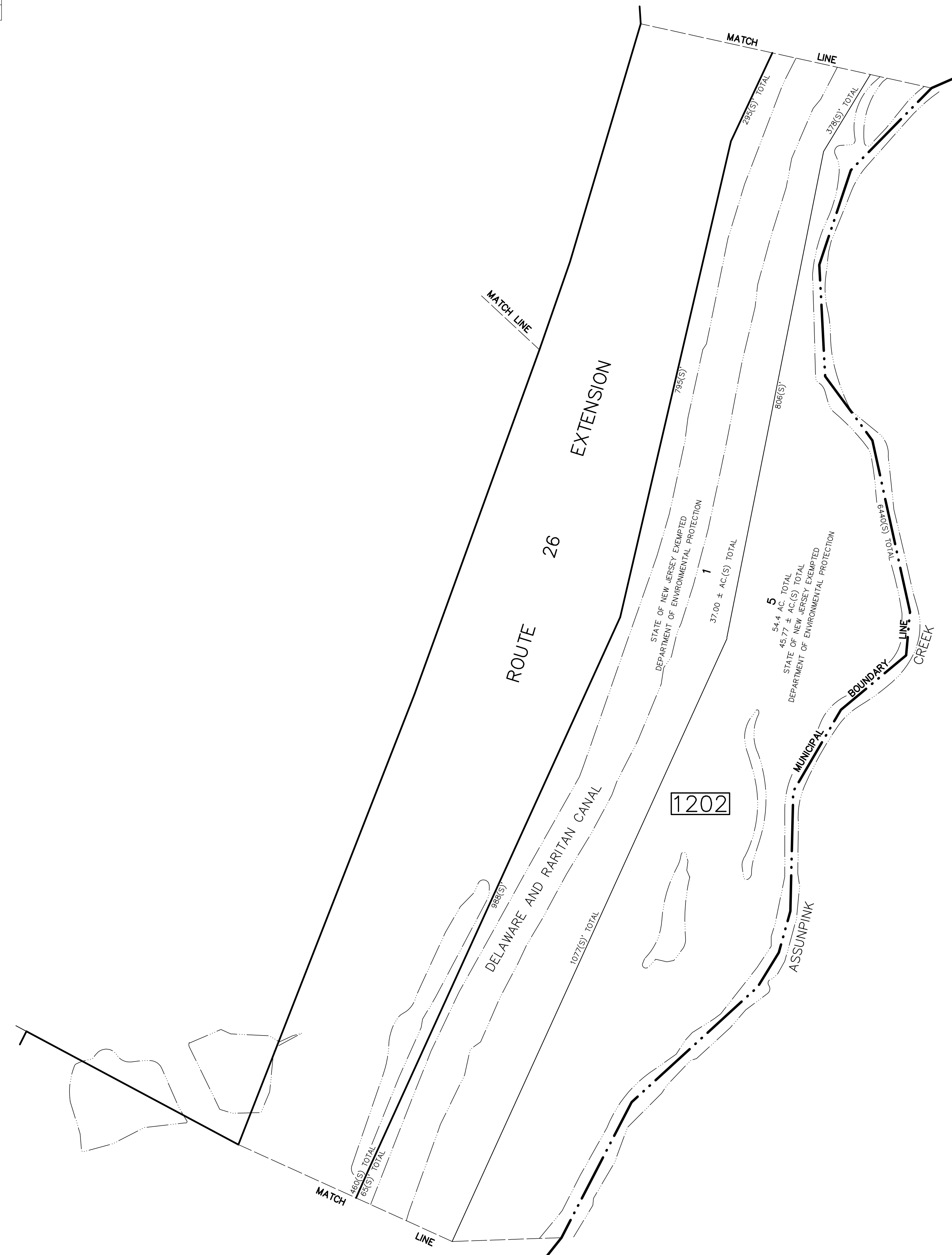
SSM/T.T.MOORE ASSOCIATES, INC. 67 SCOTCH RD. WEST TRENTON N.J. 08628 883-2313	A.D.R. ASSOCIATES, INC. 9285 COMMERCE HIGHWAY PENNSAUKEN N.J. 08110 663-7200
---	--

REVISIONS		
DATE	NAME	N.O.
JAN. 01, 2012	DANIEL A. NAGY	24GS02751300

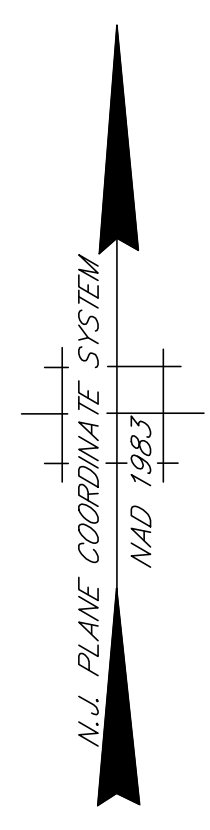
SHEET NO. 22.02

SHEET NO. 12.04

SHEET NO. 22.01



HAMILTON TOWNSHIP
MERCER COUNTY



THIS SHEET HAS BEEN DRAWN USING COMPUTER AIDED DRAFTING/DESIGN (CADD/D) AND IS A DIGITAL COPY OF THE TAX MAP ORIGINALLY PREPARED BY JOHN M. DURA, P.L.S., SSM/T.T.MOORE ASSOCIATES, INC. DATED OCT. 1990. THE ORIGINAL APPROVED MAP IS ON FILE IN THE OFFICE OF THE MUNICIPAL CLERK.

TAX MAP
TOWNSHIP OF LAWRENCE
 MERCER COUNTY, NEW JERSEY
 SCALE: 1"=100' OCT. 1990
JOHN M. DURA, P.L.S.
 TO SHOW CONDITIONS AS OF JAN. 01, 2012

SSM/T.T.MOORE ASSOCIATES, INC. 87 SCOTCH RD. WEST TRENTON N.J. 08628 883-2313	A.D.R. ASSOCIATES, INC. 9285 COMMERCE HIGHWAY PENNSAUKEN N.J. 08110 663-7200
---	--

SHEET NO. 12.02

REVISIONS		
DATE	NAME	N.O.
JAN. 01, 2012	DANIEL A. NAGY	24GS02751300

SHEET NO. 35.01

SHEET NO. 36

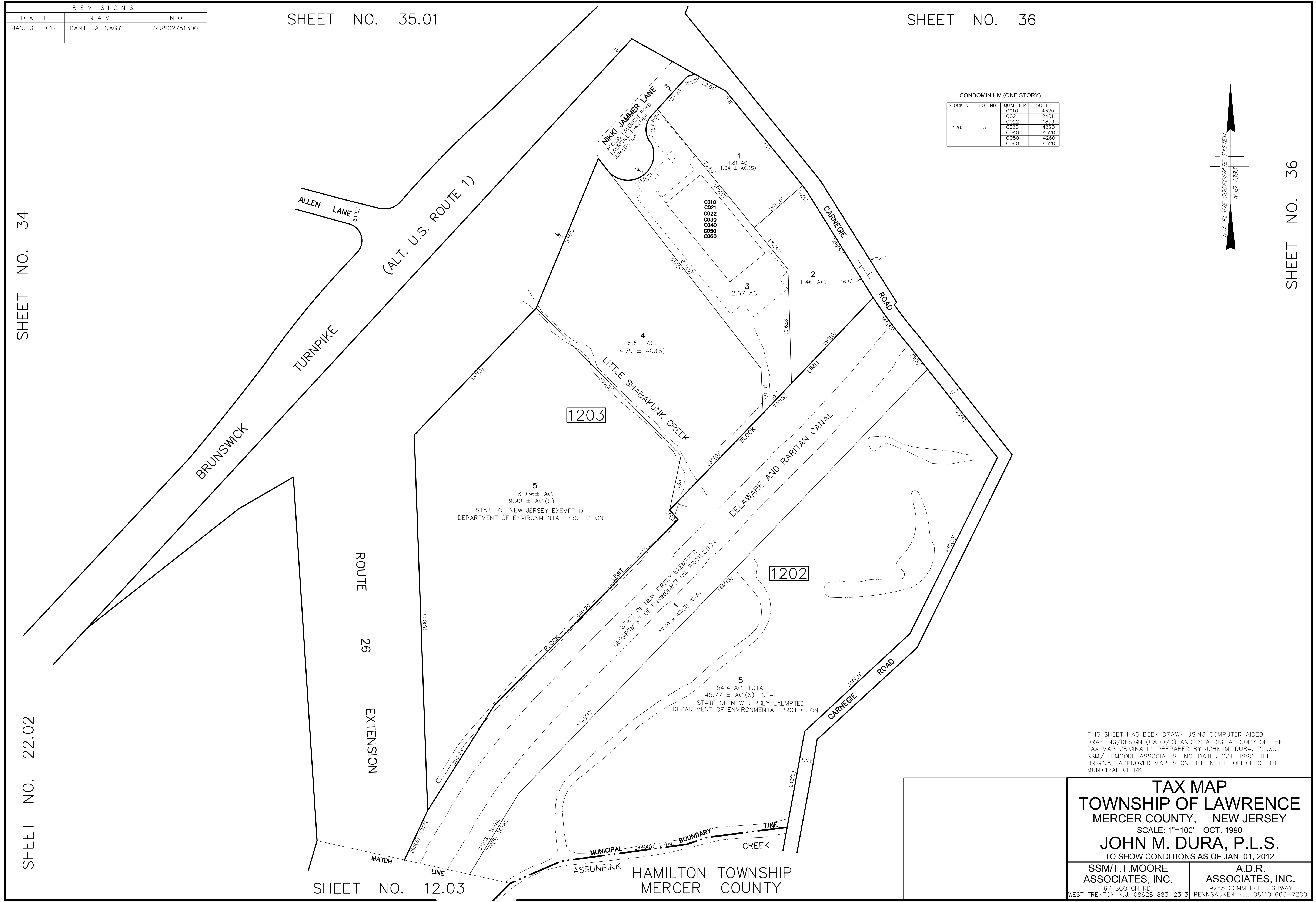
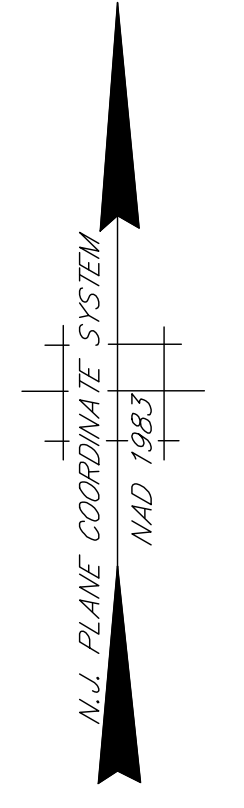
SHEET NO. 34

SHEET NO. 22.02

SHEET NO. 12.03

SHEET NO. 36

CONDOMINIUM (ONE STORY)			
BLOCK NO.	LOT NO.	QUALIFIER	SQ. FT.
1203	3	CO10	4320
		CO21	2461
		CO22	1859
		CO30	4320
		CO40	4320
		CO50	4260
		CO60	4320



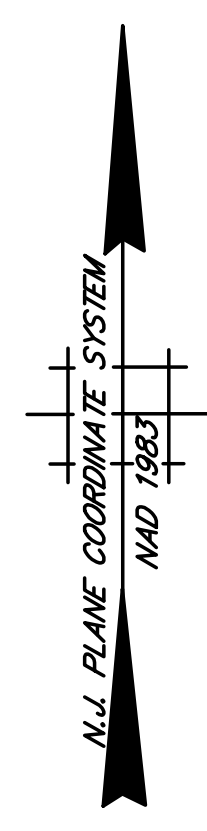
THIS SHEET HAS BEEN DRAWN USING COMPUTER AIDED DRAFTING/DESIGN (CADD/D) AND IS A DIGITAL COPY OF THE TAX MAP ORIGINALLY PREPARED BY JOHN M. DURA, P.L.S., SSM/T.T.MOORE ASSOCIATES, INC. DATED OCT. 1990. THE ORIGINAL APPROVED MAP IS ON FILE IN THE OFFICE OF THE MUNICIPAL CLERK.

TAX MAP
TOWNSHIP OF LAWRENCE
 MERCER COUNTY, NEW JERSEY
 SCALE: 1"=100' OCT. 1990
JOHN M. DURA, P.L.S.
 TO SHOW CONDITIONS AS OF JAN. 01, 2012

SSM/T.T.MOORE ASSOCIATES, INC. 67 SCOTCH RD. WEST TRENTON N.J. 08628 883-2313	A.D.R. ASSOCIATES, INC. 9285 COMMERCE HIGHWAY PENNSAUKEN N.J. 08110 663-7200
---	--

REVISIONS		
DATE	NAME	N.O.
JAN. 01, 2012	DANIEL A. NAGY	24GS02751300
JAN. 01, 2017	PAMELA L. MATHEWS	41181

SHEET NO. 13.01



SHEET NO. 18

SHEET NO. 14

EWING TOWNSHIP
MERCER COUNTY

EWING TOWNSHIP
MERCER COUNTY

SHABAKUNK CREEK

MUNICIPAL BOUNDARY LINE

SHABAKUNK

CREEK

WEST BRANCH SHABAKUNK CREEK

1301

34.02
92.004 ± AC.
EXEMPTED
DIOCESE OF TRENTON
NOTRE DAME HIGH SCHOOL

34.01
5.042 ± AC.
EXEMPTED
THE DIOCESE OF TRENTON

LIMITED DRIVEWAY
ACCESS EASEMENT
AGREEMENT FOR
LOT 34.02

VARIABLE WIDTH
SPOT
TRIANGLES EASEMENTS

LAWRENCEVILLE (TRENTON - PRINCETON) ROAD

FAIRFIELD AVENUE

BLOCK LIMIT

THIS SHEET HAS BEEN DRAWN USING COMPUTER AIDED
DRAFTING/DESIGN (CADD/D) AND IS A DIGITAL COPY OF THE
TAX MAP ORIGINALLY PREPARED BY JOHN M. DURA, P.L.S.,
SSM/T.T.MOORE ASSOCIATES, INC. DATED OCT. 1990. THE
ORIGINAL APPROVED MAP IS ON FILE IN THE OFFICE OF THE
MUNICIPAL CLERK.

TAX MAP
TOWNSHIP OF LAWRENCE
MERCER COUNTY, NEW JERSEY
SCALE: 1"=100' OCT. 1990
JOHN M. DURA, P.L.S.
TO SHOW CONDITIONS AS OF JAN. 01, 2012

SSM/T.T.MOORE
ASSOCIATES, INC.
67 SCOTCH RD.
WEST TRENTON N.J. 08628 883-2313

A.D.R.
ASSOCIATES, INC.
9285 COMMERCE HIGHWAY
PENNSAUKEN N.J. 08110 663-7200

SHEET NO. 9

REVISIONS		
DATE	NAME	N.O.
JAN. 01, 2012	DANIEL A. NAGY	24GS02751300

SHEET NO. 13.02



SHEET NO. 19

SHEET NO. 18

EWING TOWNSHIP
MERCER COUNTY

1301

13
36.9± AC.
EXEMPTED
TOWNSHIP OF LAWRENCE

1302

14
0.34 ± AC.(S)

15
0.65 ± AC.(S)

16
0.39 ± AC.(S)

17
0.25 ± AC.(S)

18
0.27 ± AC.(S)

19
0.28 ± AC.(S)

20
0.27 ± AC.(S)

21
0.29 ± AC.(S)

22
0.28 ± AC.(S)

23
0.27 ± AC.(S)

24
0.28 ± AC.(S)

25
0.27 ± AC.(S)

26
0.27 ± AC.(S)

27
0.48 ± AC.(S)

28
1.92 ± AC.(S)

29
0.80 ± AC.(S)

30
0.92 ± AC.(S)

31.01
0.54 AC.

31.02
0.52 AC.

31.03
0.53 AC.
EXEMPTED
TOWNSHIP OF LAWRENCE

32
0.38 AC.
250'

33
0.38 AC.
250'

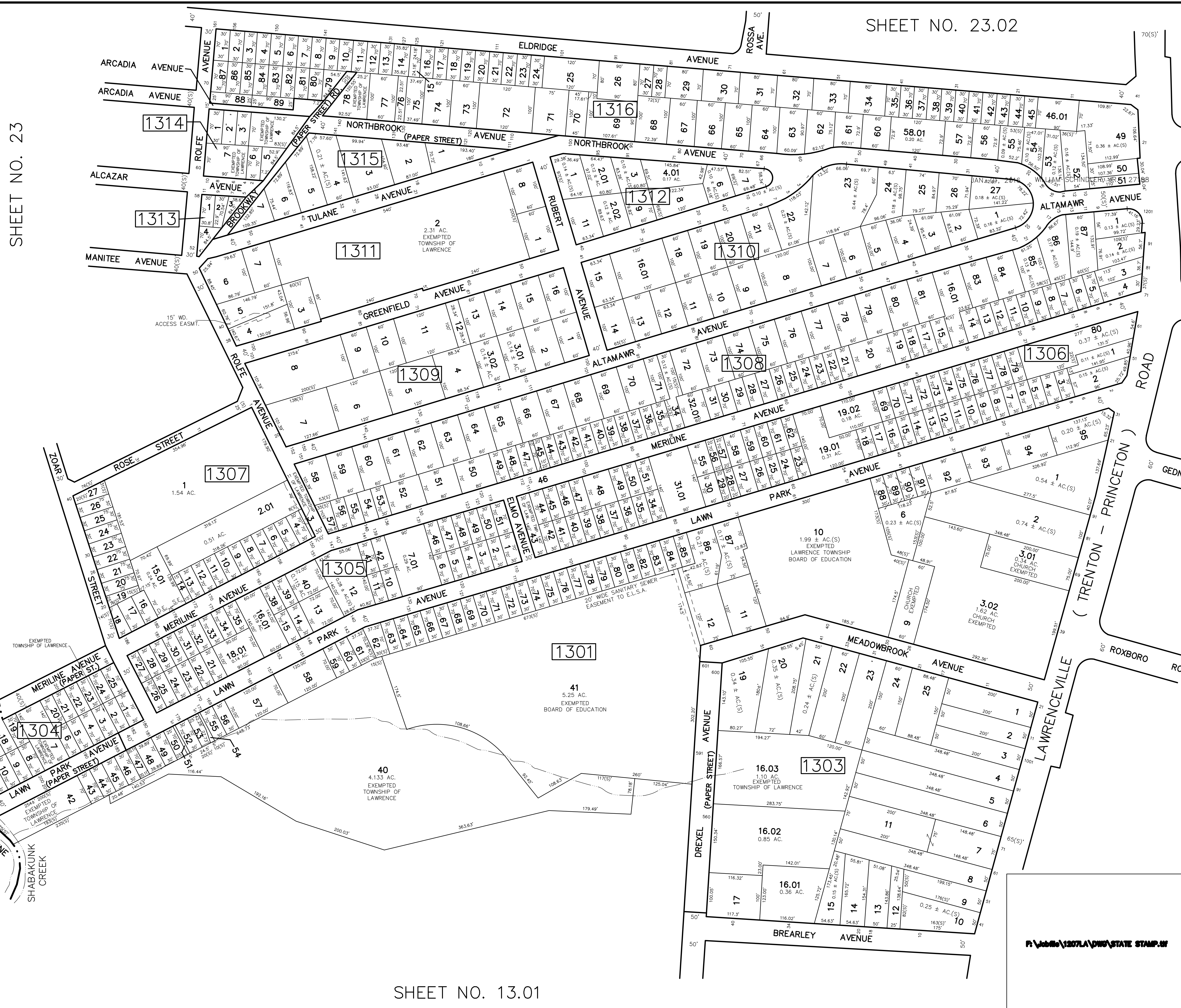
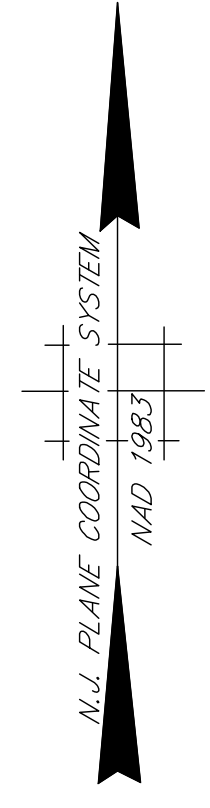
SHEET NO. 13

THIS SHEET HAS BEEN DRAWN USING COMPUTER AIDED DRAFTING/DESIGN (CADD/D) AND IS A DIGITAL COPY OF THE TAX MAP ORIGINALLY PREPARED BY JOHN M. DURA, P.L.S., SSM/T.T.MOORE ASSOCIATES, INC. DATED OCT. 1990. THE ORIGINAL APPROVED MAP IS ON FILE IN THE OFFICE OF THE MUNICIPAL CLERK.

TAX MAP
TOWNSHIP OF LAWRENCE
 MERCER COUNTY, NEW JERSEY
 SCALE: 1"=100' OCT. 1990
JOHN M. DURA, P.L.S.
 TO SHOW CONDITIONS AS OF JAN. 01, 2012

SSM/T.T.MOORE ASSOCIATES, INC. 67 SCOTCH RD. WEST TRENTON N.J. 08628 883-2313	A.D.R. ASSOCIATES, INC. 9285 COMMERCE HIGHWAY PENNSAUKEN N.J. 08110 663-7200
---	--

REVISIONS		
DATE	NAME	N.O.
JAN. 01, 2012	DANIEL A. NAGY	24GS02751300
JAN. 01, 2016	WILLIAM SCHINDLER, JR.	27188
JAN. 01, 2017	PAMELA L. MATHEWS	41181
JAN. 01, 2023	SCOTT F. LOPERT	24GS03537900



MERCER COUNTY
 EWING TOWNSHIP
 MUNICIPAL BOUNDARY LINE

THIS SHEET HAS BEEN DRAWN USING COMPUTER AIDED DRAFTING/DESIGN (CADD/D) AND IS A DIGITAL COPY OF THE TAX MAP ORIGINALLY PREPARED BY JOHN M. DURA, P.L.S., SSM/T.T. MOORE ASSOCIATES, INC. DATED OCT. 1990. THE ORIGINAL APPROVED MAP IS ON FILE IN THE OFFICE OF THE MUNICIPAL CLERK.

TAX MAP
TOWNSHIP OF LAWRENCE
 MERCER COUNTY, NEW JERSEY
 SCALE: 1"=100' OCT. 1990
JOHN M. DURA, P.L.S.
 TO SHOW CONDITIONS AS OF JAN. 01, 2012

SSM/T.T. MOORE ASSOCIATES, INC. A.D.R. ASSOCIATES, INC.
 67 SCOTCH RD. 9285 COMMERCE HIGHWAY
 WEST TRENTON N.J. 08623 883-2313 PENNSAUKEN N.J. 08110 663-7200

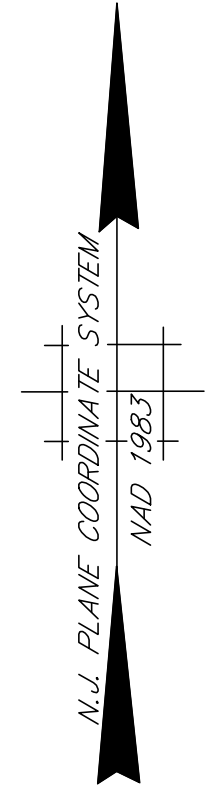
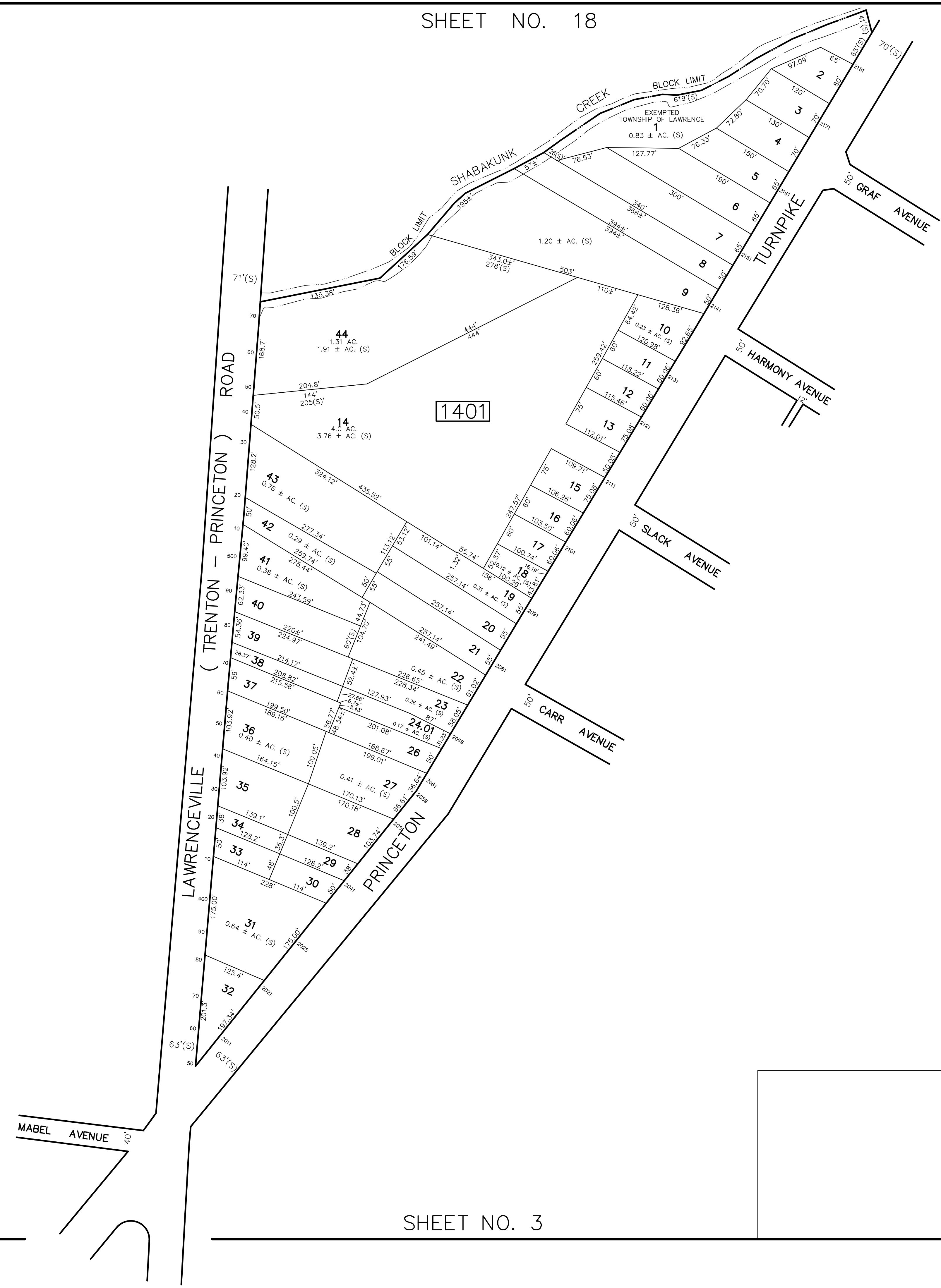
REVISIONS		
DATE	NAME	N.O.
JAN. 01, 2012	DANIEL A. NAGY	24GS02751300

SHEET NO. 13

SHEET NO. 9

SHEET NO. 15

SHEET NO. 10



THIS SHEET HAS BEEN DRAWN USING COMPUTER AIDED DRAFTING/DESIGN (CADD/D) AND IS A DIGITAL COPY OF THE TAX MAP ORIGINALLY PREPARED BY JOHN M. DURA, P.L.S., SSM/T.T.MOORE ASSOCIATES, INC. DATED OCT. 1990. THE ORIGINAL APPROVED MAP IS ON FILE IN THE OFFICE OF THE MUNICIPAL CLERK.

TAX MAP
TOWNSHIP OF LAWRENCE
 MERCER COUNTY, NEW JERSEY
 SCALE: 1"=100' OCT. 1990
JOHN M. DURA, P.L.S.
 TO SHOW CONDITIONS AS OF JAN. 01, 2012

SSM/T.T.MOORE ASSOCIATES, INC. 67 SCOTCH RD. WEST TRENTON N.J. 08628 883-2313	A.D.R. ASSOCIATES, INC. 9285 COMMERCE HIGHWAY PENNSAUKEN N.J. 08110 663-7200
---	--

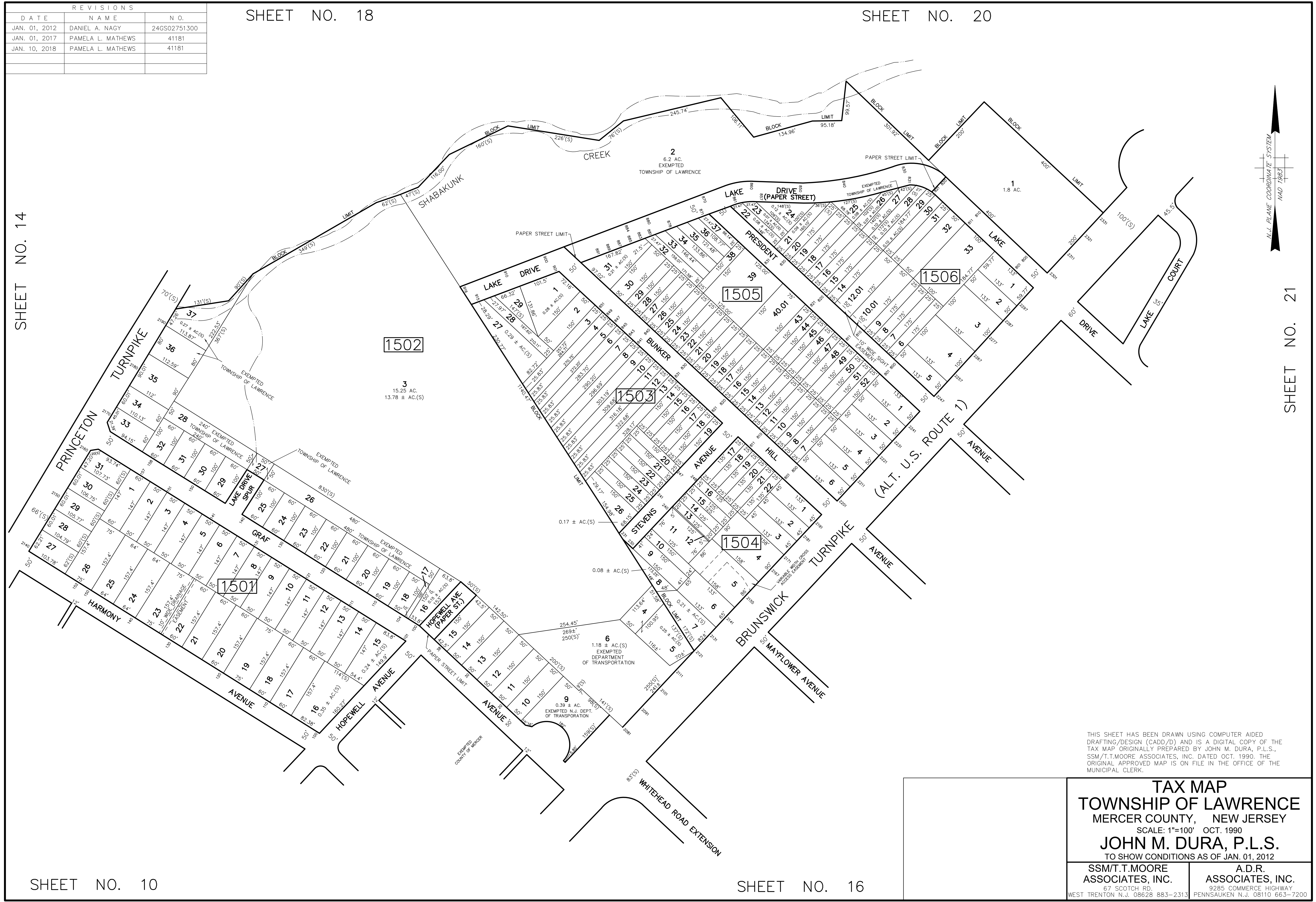
REVISIONS		
DATE	NAME	N.O.
JAN. 01, 2012	DANIEL A. NAGY	24GS02751300
JAN. 01, 2017	PAMELA L. MATHEWS	41181
JAN. 10, 2018	PAMELA L. MATHEWS	41181

SHEET NO. 18

SHEET NO. 20

SHEET NO. 14

SHEET NO. 21



SHEET NO. 10

SHEET NO. 16

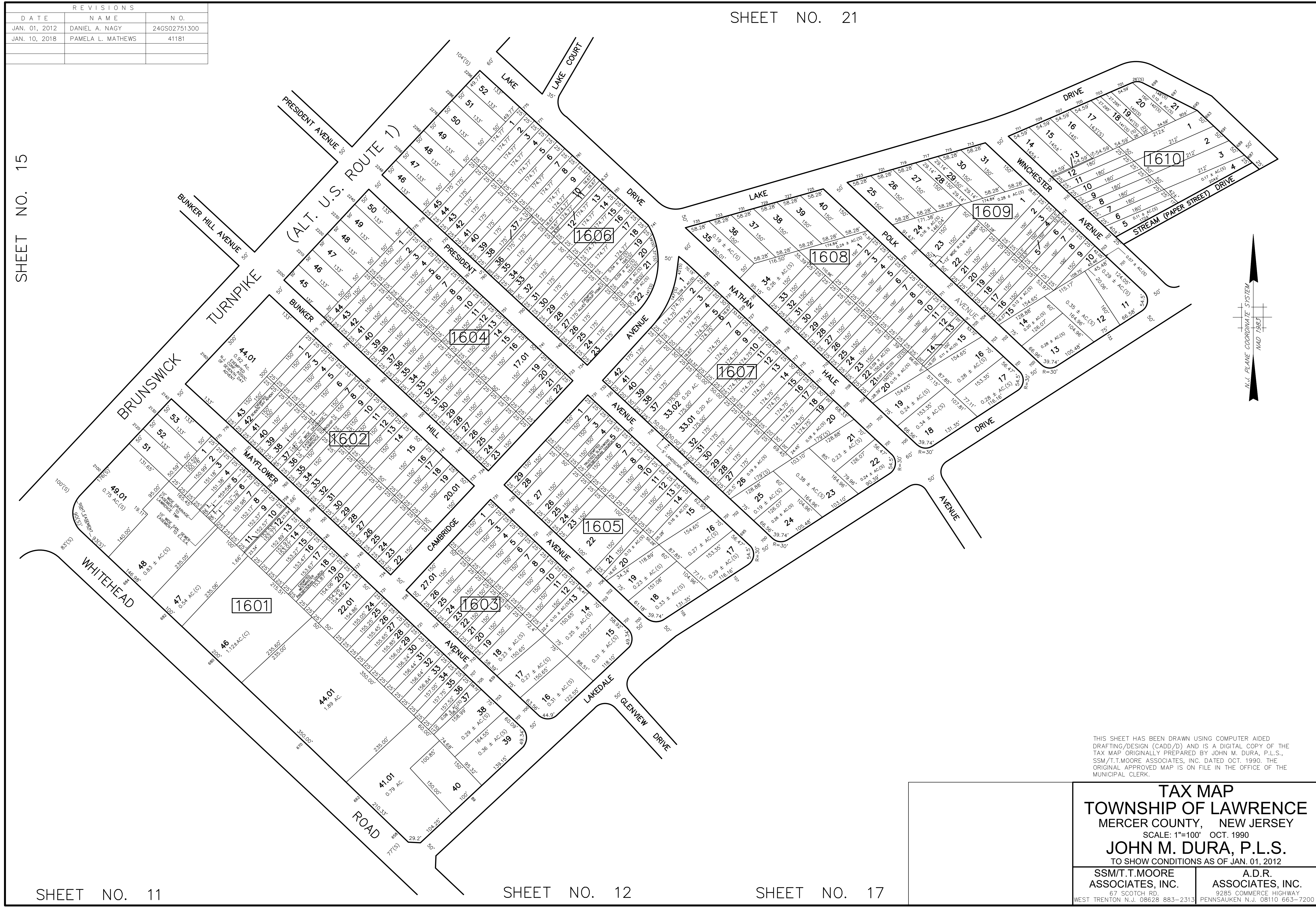
THIS SHEET HAS BEEN DRAWN USING COMPUTER AIDED DRAFTING/DESIGN (CADD/D) AND IS A DIGITAL COPY OF THE TAX MAP ORIGINALLY PREPARED BY JOHN M. DURA, P.L.S., SSM/T.T.MOORE ASSOCIATES, INC. DATED OCT. 1990. THE ORIGINAL APPROVED MAP IS ON FILE IN THE OFFICE OF THE MUNICIPAL CLERK.

TAX MAP
TOWNSHIP OF LAWRENCE
 MERCER COUNTY, NEW JERSEY
 SCALE: 1"=100' OCT. 1990
JOHN M. DURA, P.L.S.
 TO SHOW CONDITIONS AS OF JAN. 01, 2012

SSM/T.T.MOORE ASSOCIATES, INC. 67 SCOTCH RD. WEST TRENTON N.J. 08628 883-2313	A.D.R. ASSOCIATES, INC. 9285 COMMERCE HIGHWAY PENNSAUKEN N.J. 08110 663-7200
---	--

REVISIONS		
DATE	NAME	N.O.
JAN. 01, 2012	DANIEL A. NAGY	24GS02751300
JAN. 10, 2018	PAMELA L. MATHEWS	41181

SHEET NO. 15



SHEET NO. 11

SHEET NO. 12

SHEET NO. 17

THIS SHEET HAS BEEN DRAWN USING COMPUTER AIDED DRAFTING/DESIGN (CADD/D) AND IS A DIGITAL COPY OF THE TAX MAP ORIGINALLY PREPARED BY JOHN M. DURA, P.L.S., SSM/T.T.MOORE ASSOCIATES, INC. DATED OCT. 1990. THE ORIGINAL APPROVED MAP IS ON FILE IN THE OFFICE OF THE MUNICIPAL CLERK.

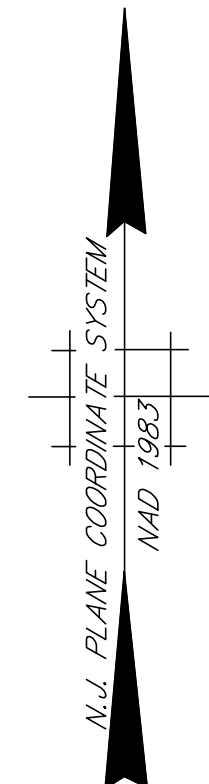
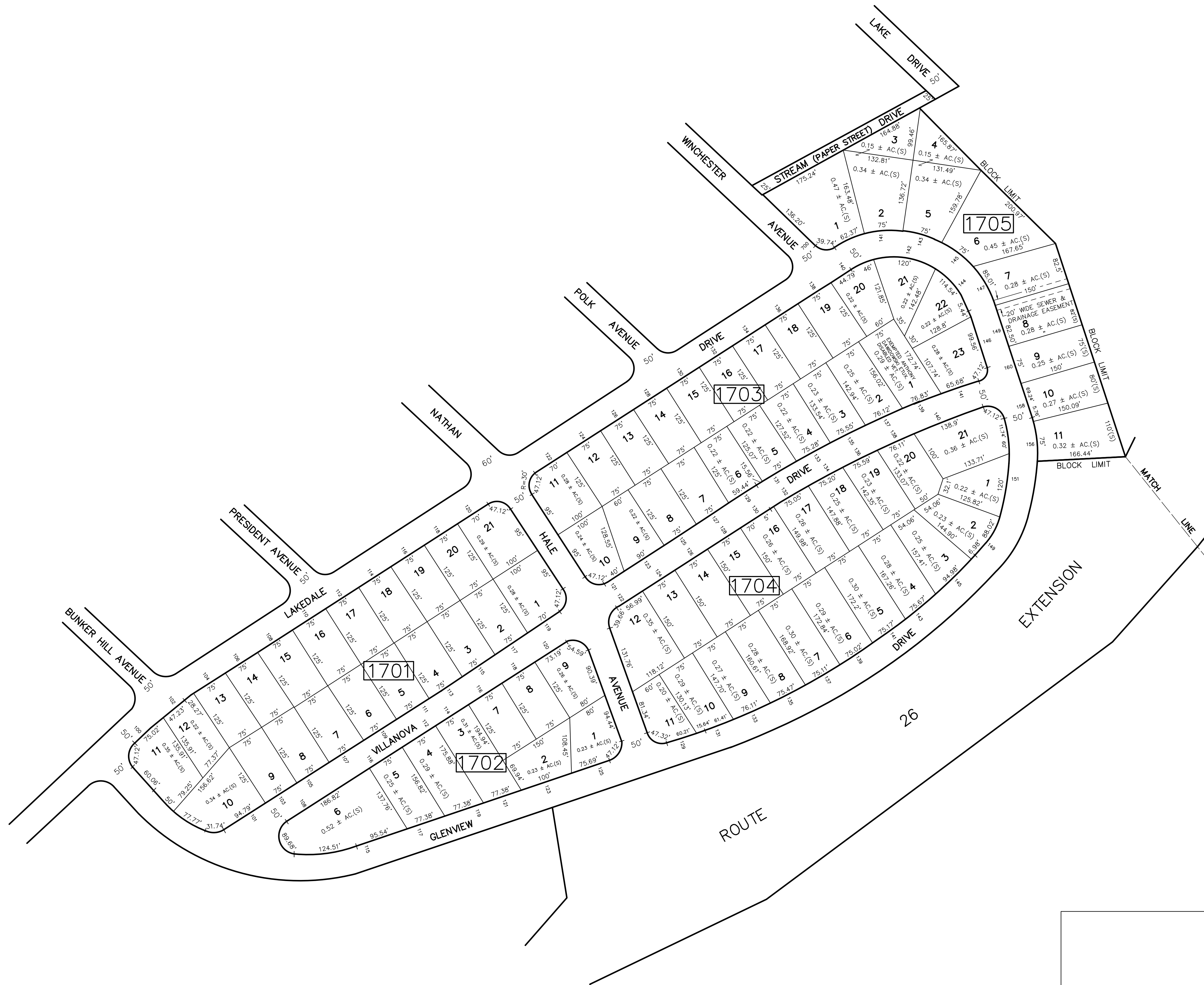
TAX MAP
TOWNSHIP OF LAWRENCE
 MERCER COUNTY, NEW JERSEY
 SCALE: 1"=100' OCT. 1990
JOHN M. DURA, P.L.S.
 TO SHOW CONDITIONS AS OF JAN. 01, 2012

SSM/T.T.MOORE ASSOCIATES, INC. 67 SCOTCH RD. WEST TRENTON N.J. 08628 883-2313	A.D.R. ASSOCIATES, INC. 9285 COMMERCE HIGHWAY PENNSAUKEN N.J. 08110 663-7200
---	--

REVISIONS		
DATE	NAME	N.O.
JAN. 01, 2012	DANIEL A. NAGY	24GS02751300

SHEET NO. 16

SHEET NO. 21



THIS SHEET HAS BEEN DRAWN USING COMPUTER AIDED DRAFTING/DESIGN (CADD/D) AND IS A DIGITAL COPY OF THE TAX MAP ORIGINALLY PREPARED BY JOHN M. DURA, P.L.S., SSM/T.T.MOORE ASSOCIATES, INC. DATED OCT. 1990. THE ORIGINAL APPROVED MAP IS ON FILE IN THE OFFICE OF THE MUNICIPAL CLERK.

TAX MAP
TOWNSHIP OF LAWRENCE
 MERCER COUNTY, NEW JERSEY
 SCALE: 1"=100' OCT. 1990
JOHN M. DURA, P.L.S.
 TO SHOW CONDITIONS AS OF JAN. 01, 2012

SSM/T.T.MOORE ASSOCIATES, INC. 67 SCOTCH RD. WEST TRENTON N.J. 08628 883-2313	A.D.R. ASSOCIATES, INC. 9285 COMMERCE HIGHWAY PENNSAUKEN N.J. 08110 663-7200
---	--

SHEET NO. 12

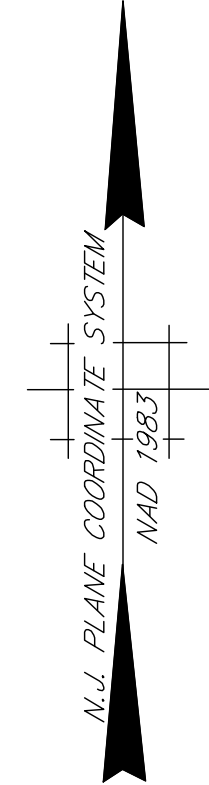
REVISIONS		
DATE	NAME	N.O.
JAN. 01, 2012	DANIEL A. NAGY	24GS02751300

SHEET NO. 19

SHEET NO. 13.01

SHEET NO. 13

FERNWOOD LANE



SHEET NO. 20

SHEET NO. 14

SHEET NO. 15

THIS SHEET HAS BEEN DRAWN USING COMPUTER AIDED DRAFTING/DESIGN (CADD/D) AND IS A DIGITAL COPY OF THE TAX MAP ORIGINALLY PREPARED BY JOHN M. DURA, P.L.S., SSM/T.T.MOORE ASSOCIATES, INC. DATED OCT. 1990. THE ORIGINAL APPROVED MAP IS ON FILE IN THE OFFICE OF THE MUNICIPAL CLERK.

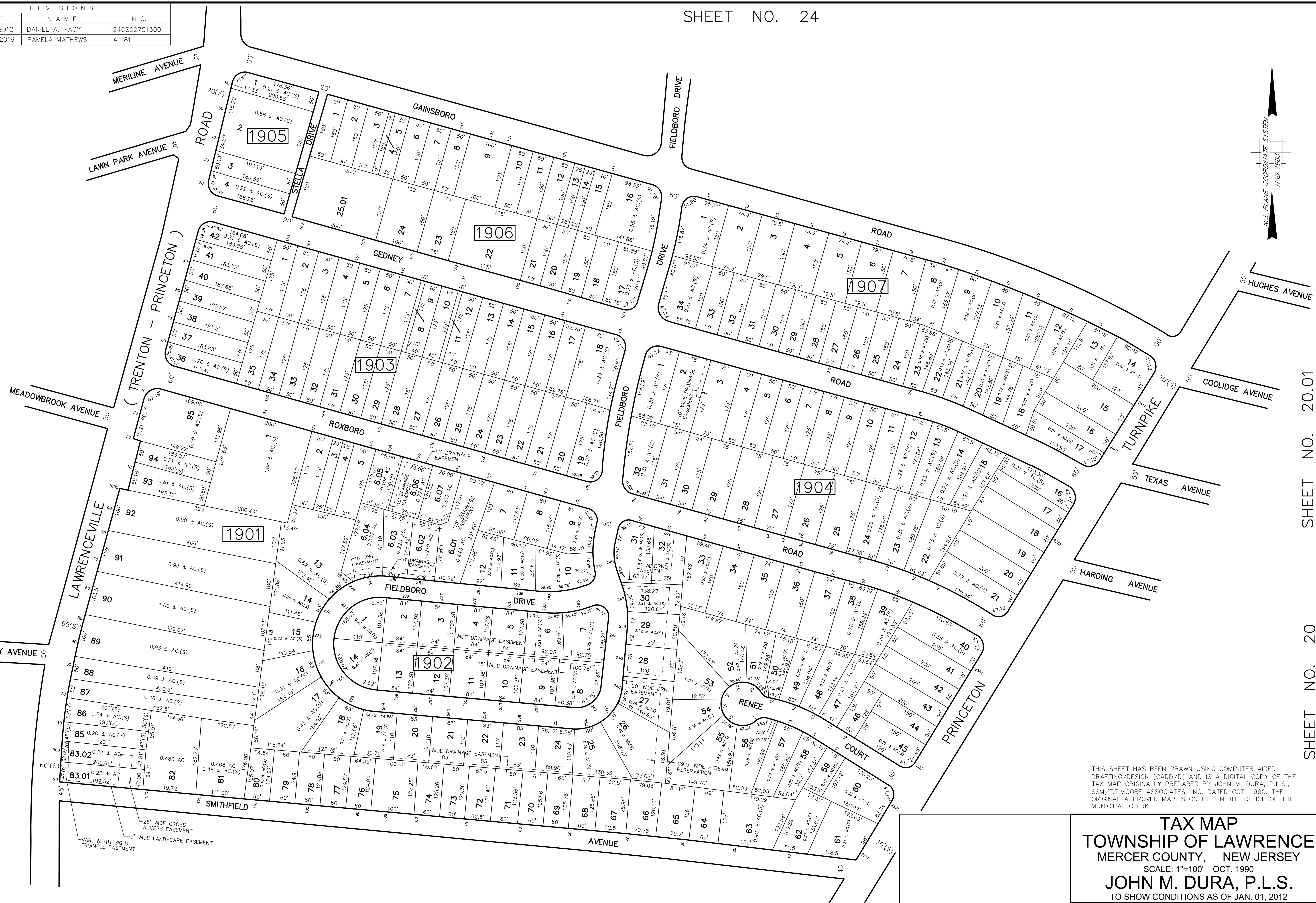
TAX MAP
TOWNSHIP OF LAWRENCE
 MERCER COUNTY, NEW JERSEY
 SCALE: 1"=100' OCT. 1990
JOHN M. DURA, P.L.S.
 TO SHOW CONDITIONS AS OF JAN. 01, 2012

SSM/T.T.MOORE ASSOCIATES, INC. 67 SCOTCH RD. WEST TRENTON N.J. 08628 883-2313	A.D.R. ASSOCIATES, INC. 9285 COMMERCE HIGHWAY PENNSAUKEN N.J. 08110 663-7200
---	--

REVISIONS		
DATE	NAME	N.O.
JAN. 01, 2012	DANIEL A. NAGY	24GS02751300
NOV. 01, 2019	PAMELA MATHEWS	41181

SHEET NO. 13.02

SHEET NO. 13.01



THIS SHEET HAS BEEN DRAWN USING COMPUTER AIDED DRAFTING/DESIGN (CADD/D) AND IS A DIGITAL COPY OF THE TAX MAP ORIGINALLY PREPARED BY JOHN M. DURA, P.L.S., SSM/T.MOORE ASSOCIATES, INC. DATED OCT. 1990. THE ORIGINAL APPROVED MAP IS ON FILE IN THE OFFICE OF THE MUNICIPAL CLERK.

TAX MAP
TOWNSHIP OF LAWRENCE
 MERCER COUNTY, NEW JERSEY
 SCALE: 1"=100' OCT. 1990
JOHN M. DURA, P.L.S.
 TO SHOW CONDITIONS AS OF JAN. 01, 2012

SSM/T.MOORE ASSOCIATES, INC. 67 SCOTCH RD. WEST TRENTON N.J. 08628 883-2313	A.D.R. ASSOCIATES, INC. 9285 COMMERCE HIGHWAY PENNSAUKEN N.J. 08110 663-7200
---	--

SHEET NO. 20.01

SHEET NO. 20

REVISIONS		
DATE	NAME	N.O.
JAN. 01, 2012	DANIEL A. NAGY	24GS02751300
APRIL 01, 2022	SCOTT F LOPERT	24GS03537900

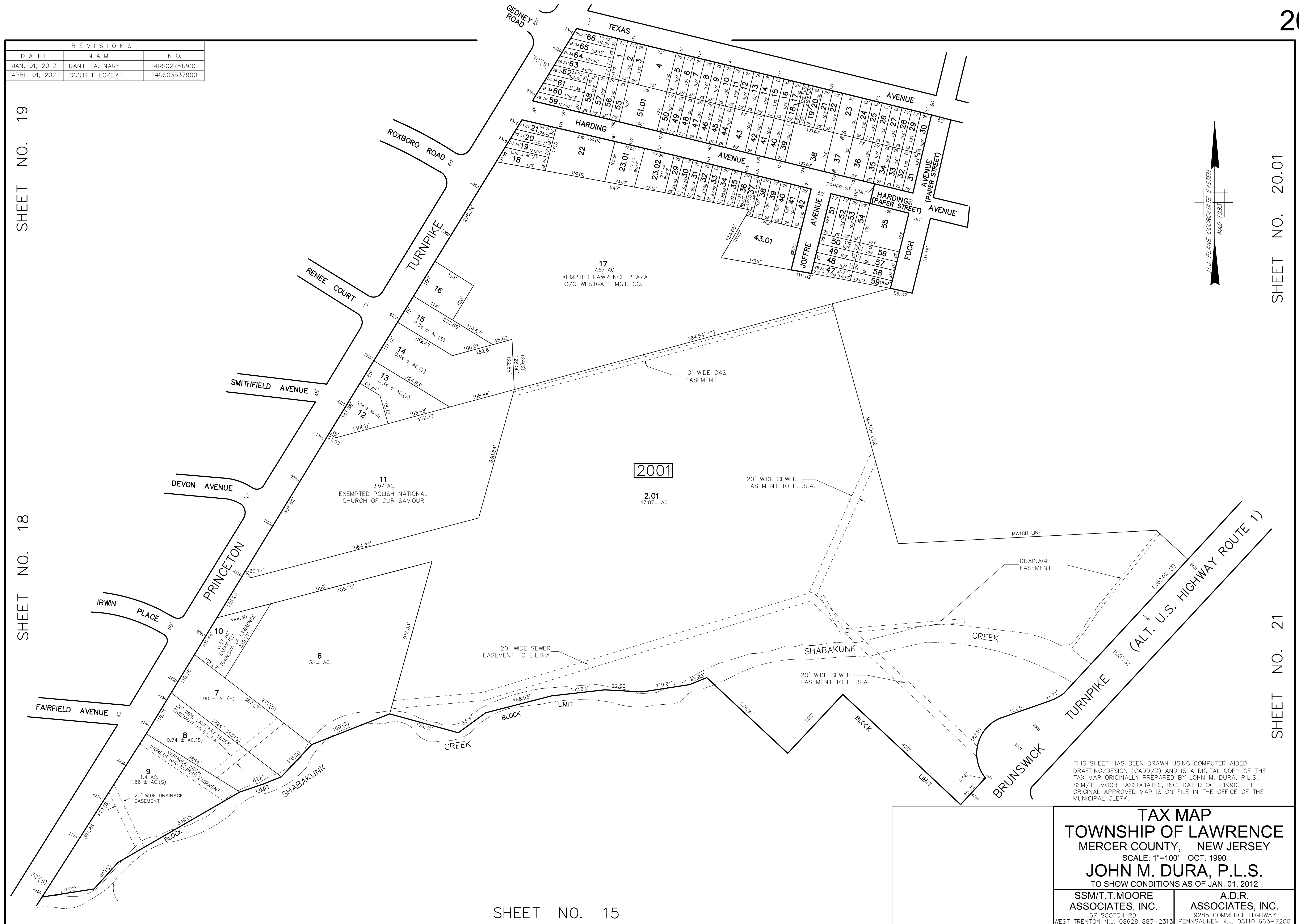
SHEET NO. 19

SHEET NO. 18

SHEET NO. 15

SHEET NO. 20.01

SHEET NO. 21

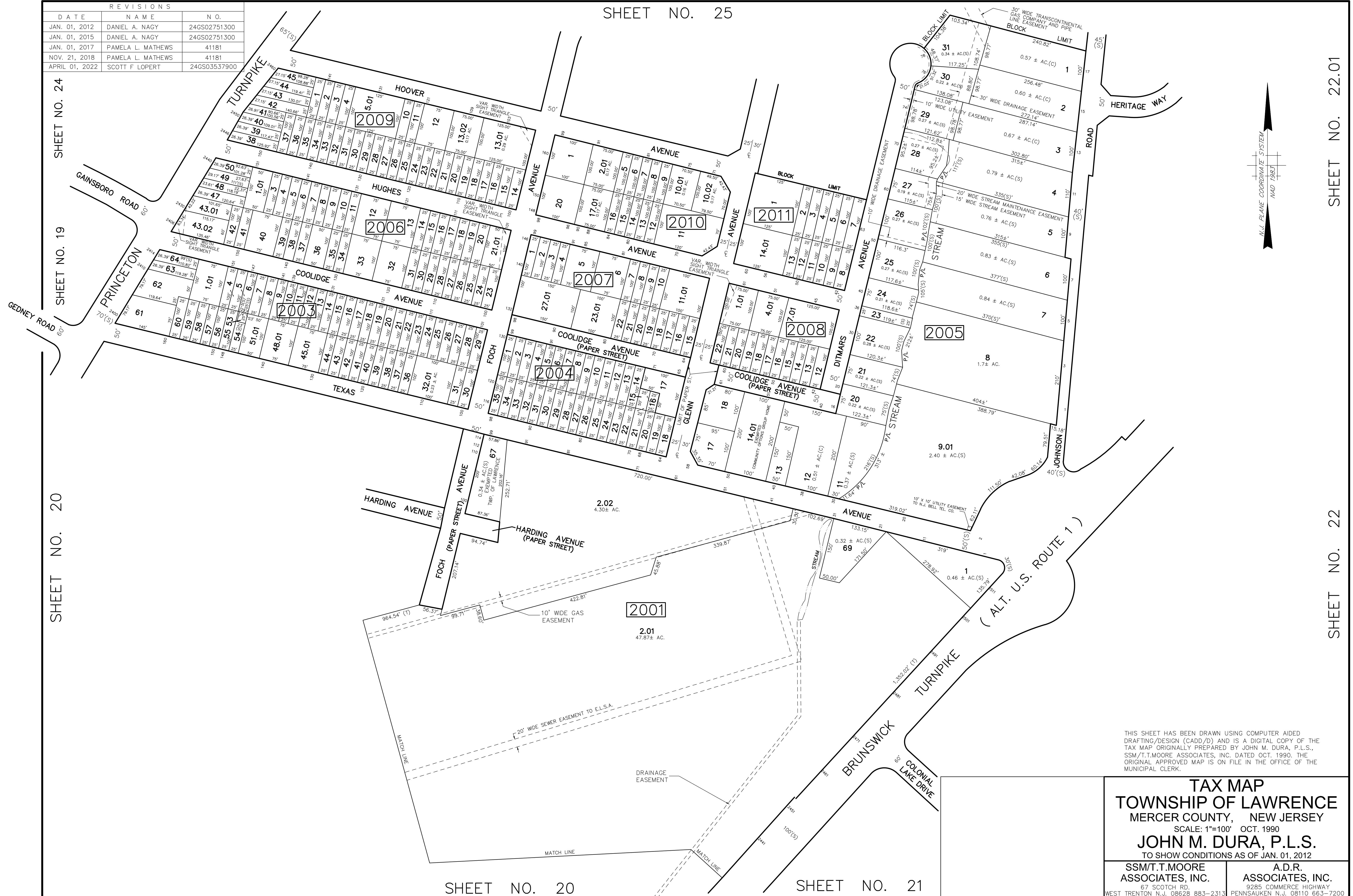


THIS SHEET HAS BEEN DRAWN USING COMPUTER AIDED DRAFTING/DESIGN (CADD/D) AND IS A DIGITAL COPY OF THE TAX MAP ORIGINALLY PREPARED BY JOHN M. DURA, P.L.S., SSM/T.T.MOORE ASSOCIATES, INC. DATED OCT. 1990. THE ORIGINAL APPROVED MAP IS ON FILE IN THE OFFICE OF THE MUNICIPAL CLERK.

TAX MAP
TOWNSHIP OF LAWRENCE
 MERCER COUNTY, NEW JERSEY
 SCALE: 1"=100' OCT. 1990
JOHN M. DURA, P.L.S.
 TO SHOW CONDITIONS AS OF JAN. 01, 2012

SSM/T.T.MOORE ASSOCIATES, INC. 67 SCOTCH RD. WEST TRENTON N.J. 08628 883-2313	A.D.R. ASSOCIATES, INC. 9285 COMMERCE HIGHWAY PENNSAUKEN N.J. 08110 663-7200
---	--

REVISIONS		
DATE	NAME	N.O.
JAN. 01, 2012	DANIEL A. NAGY	24GS02751300
JAN. 01, 2015	DANIEL A. NAGY	24GS02751300
JAN. 01, 2017	PAMELA L. MATHEWS	41181
NOV. 21, 2018	PAMELA L. MATHEWS	41181
APRIL 01, 2022	SCOTT F LOPERT	24GS03537900



SHEET NO. 24

SHEET NO. 19

SHEET NO. 20

SHEET NO. 22.01

SHEET NO. 22

THIS SHEET HAS BEEN DRAWN USING COMPUTER AIDED DRAFTING/DESIGN (CADD/D) AND IS A DIGITAL COPY OF THE TAX MAP ORIGINALLY PREPARED BY JOHN M. DURA, P.L.S., SSM/T.T.MOORE ASSOCIATES, INC. DATED OCT. 1990. THE ORIGINAL APPROVED MAP IS ON FILE IN THE OFFICE OF THE MUNICIPAL CLERK.

TAX MAP
TOWNSHIP OF LAWRENCE
 MERCER COUNTY, NEW JERSEY
 SCALE: 1"=100' OCT. 1990
JOHN M. DURA, P.L.S.
 TO SHOW CONDITIONS AS OF JAN. 01, 2012

SSM/T.T.MOORE ASSOCIATES, INC. 67 SCOTCH RD. WEST TRENTON N.J. 08623 883-2313	A.D.R. ASSOCIATES, INC. 9285 COMMERCE HIGHWAY PENNSAUKEN N.J. 08110 663-7200
---	--

SHEET NO. 20

SHEET NO. 21

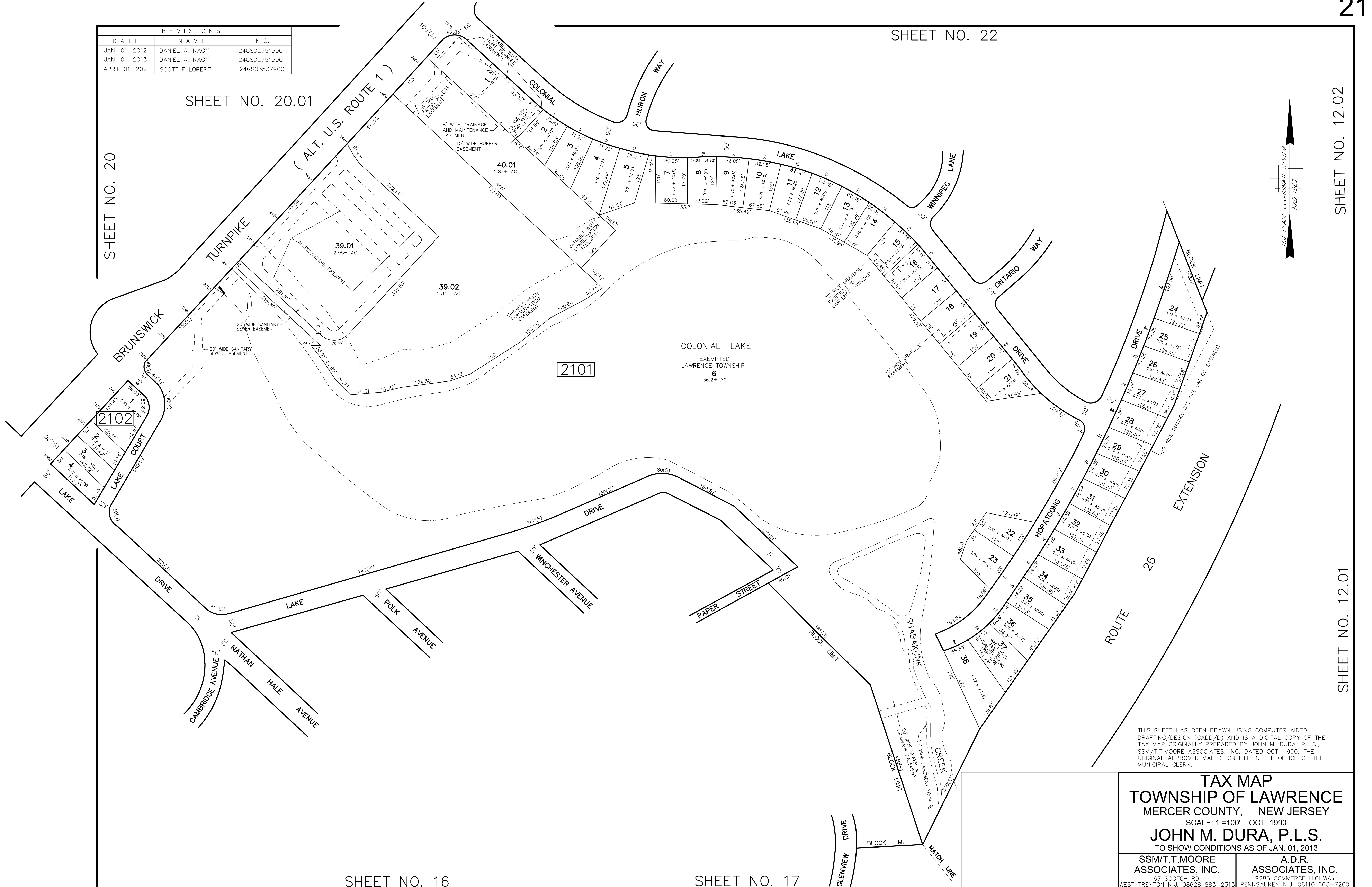
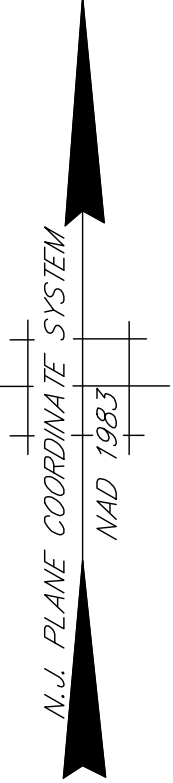
REVISIONS		
DATE	NAME	N.O.
JAN. 01, 2012	DANIEL A. NAGY	24GS02751300
JAN. 01, 2013	DANIEL A. NAGY	24GS02751300
APRIL 01, 2022	SCOTT F LOPERT	24GS03537900

SHEET NO. 22

SHEET NO. 20.01

SHEET NO. 20

SHEET NO. 12.02



THIS SHEET HAS BEEN DRAWN USING COMPUTER AIDED DRAFTING/DESIGN (CADD/D) AND IS A DIGITAL COPY OF THE TAX MAP ORIGINALLY PREPARED BY JOHN M. DURA, P.L.S., SSM/T.T.MOORE ASSOCIATES, INC. DATED OCT. 1990. THE ORIGINAL APPROVED MAP IS ON FILE IN THE OFFICE OF THE MUNICIPAL CLERK.

TAX MAP
TOWNSHIP OF LAWRENCE
 MERCER COUNTY, NEW JERSEY
 SCALE: 1=100' OCT. 1990
JOHN M. DURA, P.L.S.
 TO SHOW CONDITIONS AS OF JAN. 01, 2013

SSM/T.T.MOORE ASSOCIATES, INC. 67 SCOTCH RD. WEST TRENTON N.J. 08628 883-2313	A.D.R. ASSOCIATES, INC. 9285 COMMERCE HIGHWAY PENNSAUKEN N.J. 08110 663-7200
---	--

SHEET NO. 16

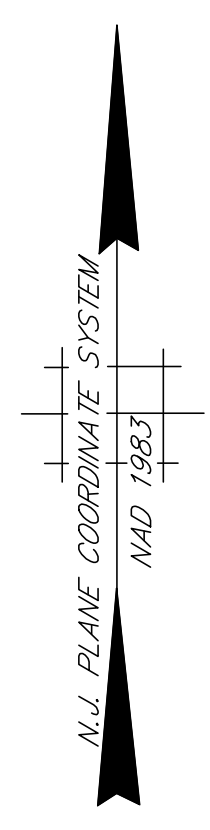
SHEET NO. 17

SHEET NO. 12.01

REVISIONS		
DATE	NAME	N.O.
JAN. 01, 2012	DANIEL A. NAGY	24GS02751300

SHEET NO. 20.01

SHEET NO. 22.01



SHEET NO. 12.02

THIS SHEET HAS BEEN DRAWN USING COMPUTER AIDED DRAFTING/DESIGN (CADD/D) AND IS A DIGITAL COPY OF THE TAX MAP ORIGINALLY PREPARED BY JOHN M. DURA, P.L.S., SSM/T.T.MOORE ASSOCIATES, INC. DATED OCT. 1990. THE ORIGINAL APPROVED MAP IS ON FILE IN THE OFFICE OF THE MUNICIPAL CLERK.

TAX MAP
TOWNSHIP OF LAWRENCE
 MERCER COUNTY, NEW JERSEY
 SCALE: 1"=100' OCT. 1990
JOHN M. DURA, P.L.S.
 TO SHOW CONDITIONS AS OF JAN. 01, 2012

SSM/T.T.MOORE ASSOCIATES, INC. 67 SCOTCH RD. WEST TRENTON N.J. 08628 883-2313	A.D.R. ASSOCIATES, INC. 9285 COMMERCE HIGHWAY PENNSAUKEN N.J. 08110 663-7200
---	--

SHEET NO. 21

REVISIONS		
DATE	NAME	N.O.
JAN. 01, 2012	DANIEL A. NAGY	24GS02751300

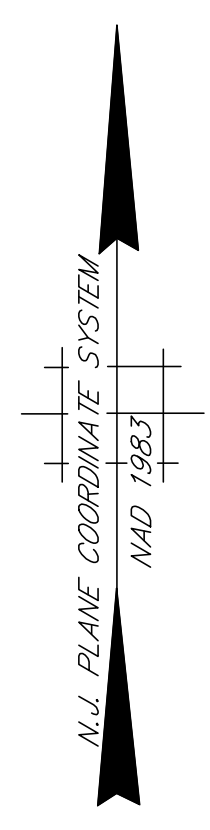
SHEET NO. 33

SHEET NO. 22.02

SHEET NO. 25



SHEET NO. 20.01



SHEET NO. 12.03

SHEET NO. 12.02

THIS SHEET HAS BEEN DRAWN USING COMPUTER AIDED DRAFTING/DESIGN (CADD/D) AND IS A DIGITAL COPY OF THE TAX MAP ORIGINALLY PREPARED BY JOHN M. DURA, P.L.S., SSM/T.T.MOORE ASSOCIATES, INC. DATED OCT. 1990. THE ORIGINAL APPROVED MAP IS ON FILE IN THE OFFICE OF THE MUNICIPAL CLERK.

TAX MAP
TOWNSHIP OF LAWRENCE
 MERCER COUNTY, NEW JERSEY
 SCALE: 1"=100' OCT. 1990
JOHN M. DURA, P.L.S.
 TO SHOW CONDITIONS AS OF JAN. 01, 2012

SSM/T.T.MOORE ASSOCIATES, INC. 87 SCOTCH RD. WEST TRENTON N.J. 08628 883-2313	A.D.R. ASSOCIATES, INC. 9285 COMMERCE HIGHWAY PENNSAUKEN N.J. 08110 663-7200
---	--

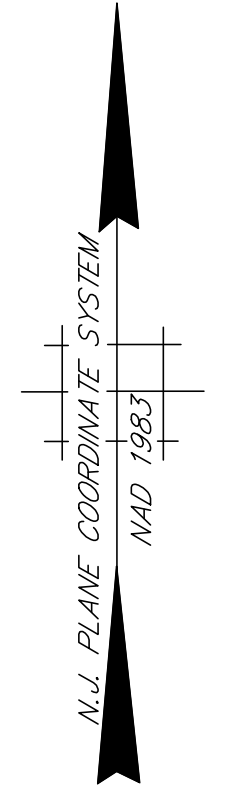
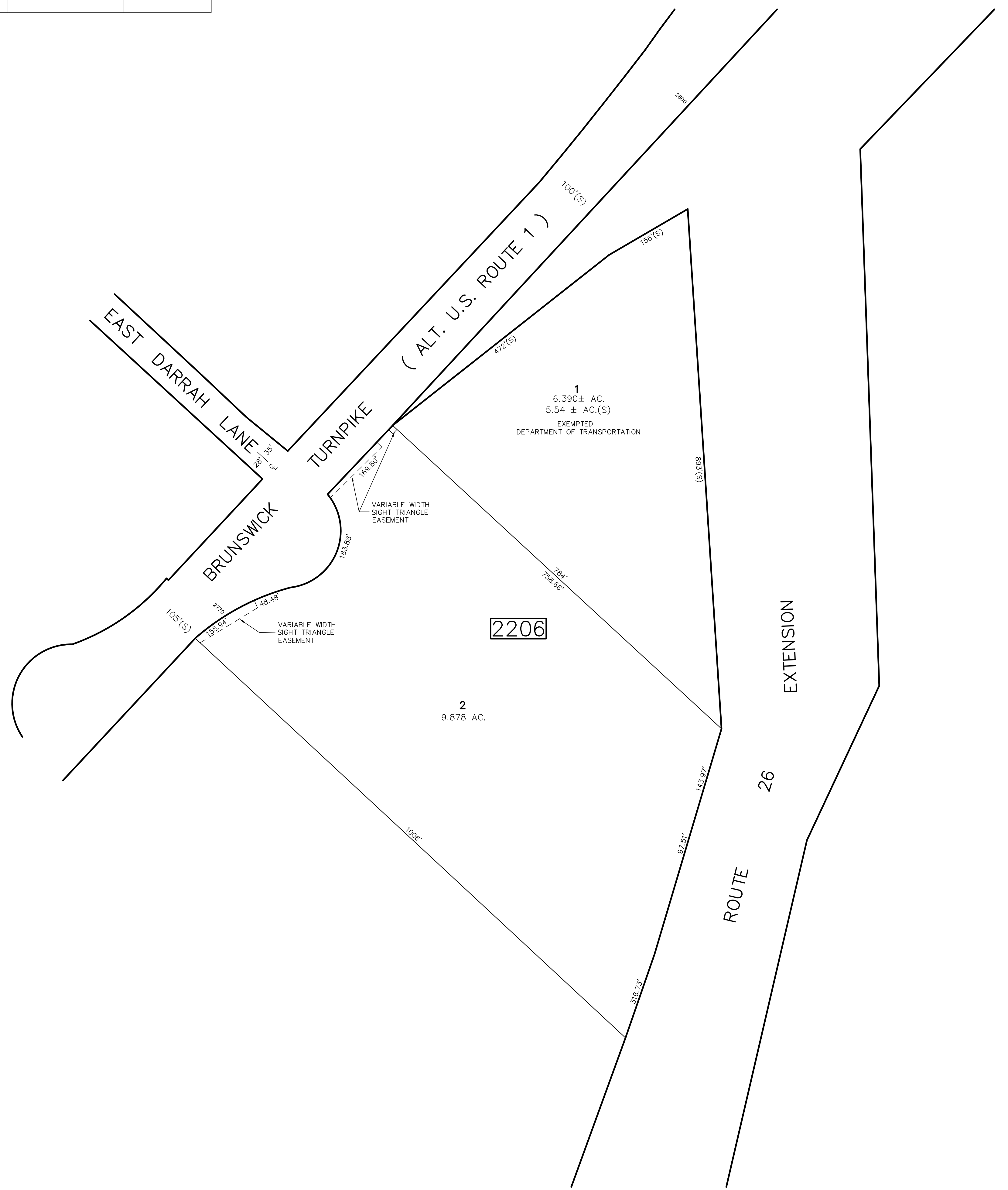
SHEET NO. 22

REVISIONS		
DATE	NAME	N.O.
JAN. 01, 2012	DANIEL A. NAGY	24GS02751300

SHEET NO. 34

SHEET NO. 33

SHEET NO. 12.04



THIS SHEET HAS BEEN DRAWN USING COMPUTER AIDED DRAFTING/DESIGN (CADD/D) AND IS A DIGITAL COPY OF THE TAX MAP ORIGINALLY PREPARED BY JOHN M. DURA, P.L.S., SSM/T.T.MOORE ASSOCIATES, INC. DATED OCT. 1990. THE ORIGINAL APPROVED MAP IS ON FILE IN THE OFFICE OF THE MUNICIPAL CLERK.

TAX MAP
TOWNSHIP OF LAWRENCE
 MERCER COUNTY, NEW JERSEY
 SCALE: 1"=100' OCT. 1990
JOHN M. DURA, P.L.S.
 TO SHOW CONDITIONS AS OF JAN. 01, 2012

SSM/T.T.MOORE ASSOCIATES, INC. 87 SCOTCH RD. WEST TRENTON N.J. 08628 883-2313	A.D.R. ASSOCIATES, INC. 9285 COMMERCE HIGHWAY PENNSAUKEN N.J. 08110 663-7200
---	--

SHEET NO. 22.01

SHEET NO. 12.03

REVISIONS		
DATE	NAME	N.O.
JAN. 01, 2012	DANIEL A. NAGY	24GS02751300
JAN. 01, 2015	DANIEL A. NAGY	24GS02751300
DEC. 09, 2020	PAMELA L. MATHEWS	41181

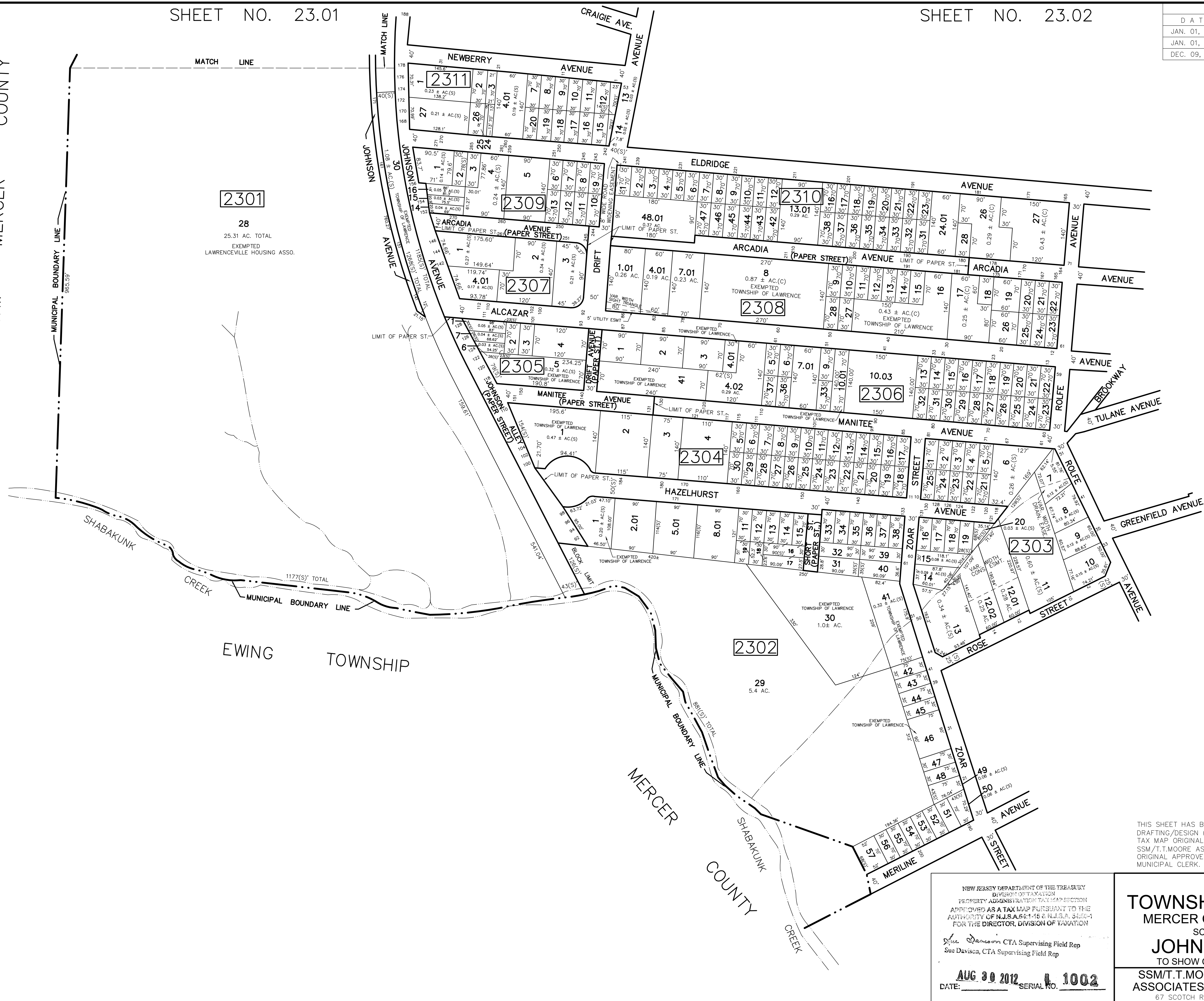
EWING TOWNSHIP MERCER COUNTY

EWING TOWNSHIP

EWING TOWNSHIP

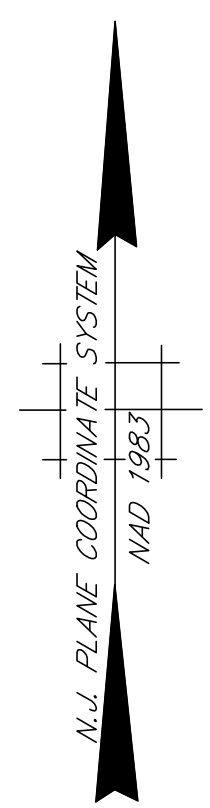
MERCER COUNTY

MERCER COUNTY



2301
 28
 25.31 AC. TOTAL
 EXEMPTED
 LAWRENCEVILLE HOUSING ASSO.

2302
 29
 5.4 AC.



SHEET NO. 13.02

THIS SHEET HAS BEEN DRAWN USING COMPUTER AIDED DRAFTING/DESIGN (CADD/D) AND IS A DIGITAL COPY OF THE TAX MAP ORIGINALLY PREPARED BY JOHN M. DURA, P.L.S., SSM/T.T. MOORE ASSOCIATES, INC. DATED OCT. 1990. THE ORIGINAL APPROVED MAP IS ON FILE IN THE OFFICE OF THE MUNICIPAL CLERK.

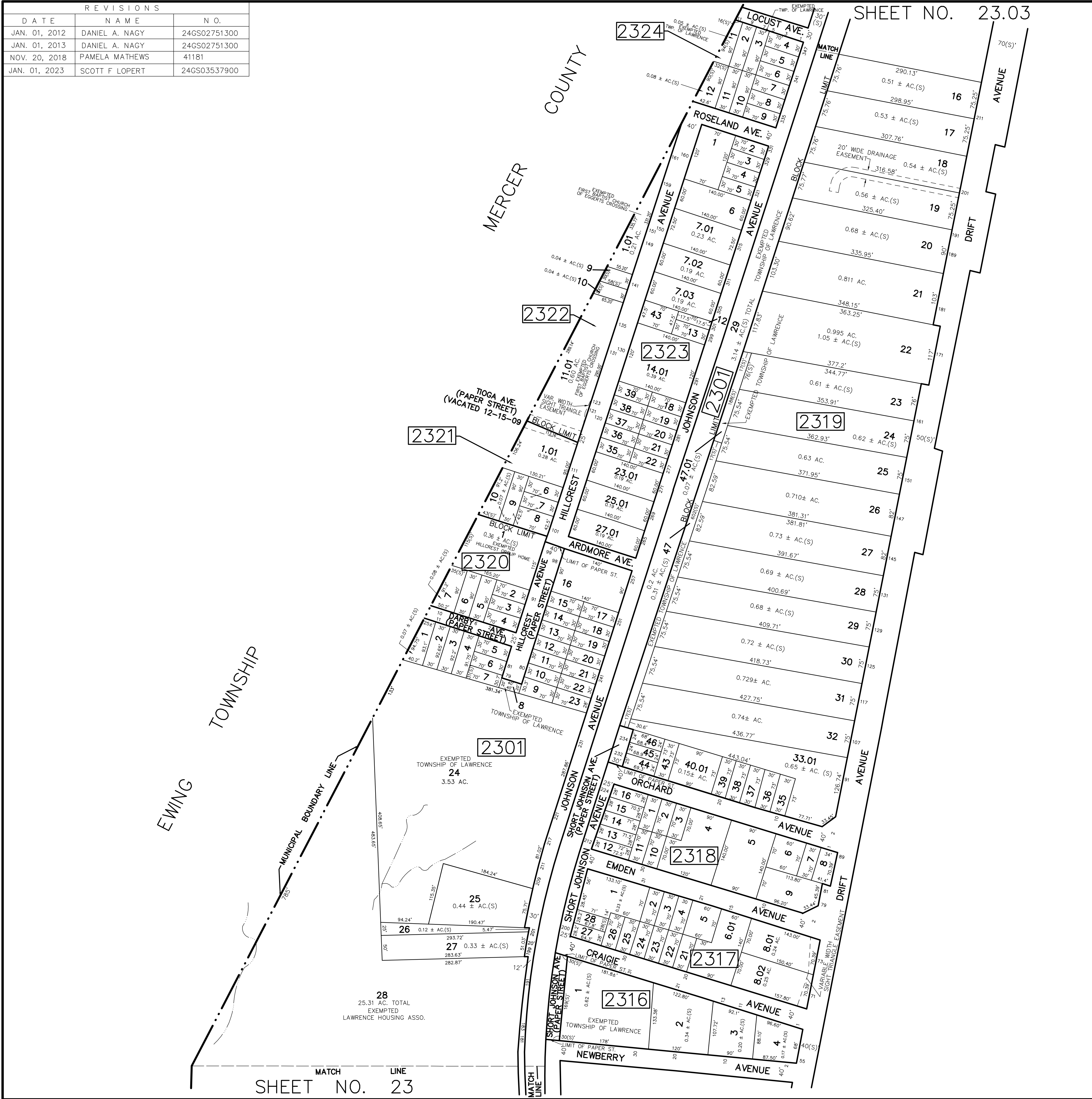
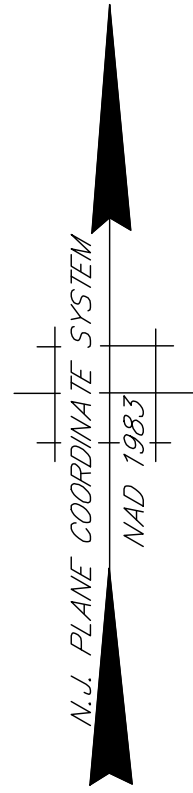
NEW JERSEY DEPARTMENT OF THE TREASURY
 DIVISION OF TAXATION
 PROPERTY ADMINISTRATION TAX MAP SECTION
 APPROVED AS A TAX MAP PURSUANT TO THE
 AUTHORITY OF N.J.S.A. 6:1-16 & N.J.S.A. 6:1-17
 FOR THE DIRECTOR, DIVISION OF TAXATION
 Sue Davison, CTA Supervising Field Rep
 Sue Davison, CTA Supervising Field Rep
 AUG 30 2012 SERIAL NO. 1002

TAX MAP
TOWNSHIP OF LAWRENCE
 MERCER COUNTY, NEW JERSEY
 SCALE: 1"=100' OCT. 1990
JOHN M. DURA, P.L.S.
 TO SHOW CONDITIONS AS OF JAN. 01, 2012

SSM/T.T. MOORE ASSOCIATES, INC. 87 SCOTCH RD. WEST TRENTON N.J. 08628 883-2313	A.D.R. ASSOCIATES, INC. 9285 COMMERCE HIGHWAY PENNSAUKEN N.J. 08110 663-7200
--	--

REVISIONS		
DATE	NAME	N.O.
JAN. 01, 2012	DANIEL A. NAGY	24GS02751300
JAN. 01, 2013	DANIEL A. NAGY	24GS02751300
NOV. 20, 2018	PAMELA MATHEWS	41181
JAN. 01, 2023	SCOTT F LOPERT	24GS03537900

SHEET NO. 23.03



SHEET NO. 23.03

SHEET NO. 23.02

SHEET NO. 23.02

THIS SHEET HAS BEEN DRAWN USING COMPUTER AIDED DRAFTING/DESIGN (CADD/D) AND IS A DIGITAL COPY OF THE TAX MAP ORIGINALLY PREPARED BY JOHN M. DURA, P.L.S., SSM/T.T. MOORE ASSOCIATES, INC. DATED OCT. 1990. THE ORIGINAL APPROVED MAP IS ON FILE IN THE OFFICE OF THE MUNICIPAL CLERK.

TAX MAP
TOWNSHIP OF LAWRENCE
 MERCER COUNTY, NEW JERSEY
 SCALE: 1"=100' OCT. 1990
JOHN M. DURA, P.L.S.
 TO SHOW CONDITIONS AS OF JAN. 01, 2013

SSM/T.T. MOORE ASSOCIATES, INC. A.D.R. ASSOCIATES, INC.
 87 SCOTCH RD. 9285 COMMERCE HIGHWAY
 WEST TRENTON N.J. 08628 883-2313 PENNSAUKEN N.J. 08110 663-7200

P:\job\12071A\TOWNSHIP STAMP.W

MATCH LINE SHEET NO. 23

REVISIONS		
DATE	NAME	N.O.
JAN. 01, 2013	DANIEL A. NAGY	24GS02751300
NOV. 20, 2018	PAMELA MATHEWS	41181



NEW JERSEY DEPARTMENT OF THE TREASURY
 DIVISION OF TAXATION
 PROPERTY ADMINISTRATION TAX MAP SECTION
 APPROVED AS A TAX MAP PURSUANT TO THE
 AUTHORITY OF N.J.S.A. 54:5 & N.J.S.A. 54:5-1
 FOR THE DIRECTOR, DIVISION OF TAXATION

Sue Davison, CTA Supervising Field Rep
 Sue Davison, CTA Supervising Field Rep

DATE: **AUG 30 2012** SERIAL NO. **1002**

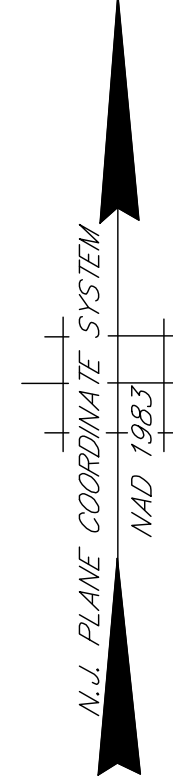
TAX MAP
TOWNSHIP OF LAWRENCE
 MERCER COUNTY, NEW JERSEY
 SCALE: 1"=100' OCT. 1990
JOHN M. DURA, P.L.S.
 TO SHOW CONDITIONS AS OF JAN. 01, 2013

SSM/T. T. MOORE ASSOCIATES, INC.
 67 SCOTCH RD.
 WEST TRENTON, N.J. 08628 883-2313

A.D.R. ASSOCIATES, INC.
 9285 COMMERCE HIGHWAY
 PENNSAUKEN, N.J. 08110 663-7200

THIS SHEET HAS BEEN DRAWN USING COMPUTER AIDED DRAFTING/DESIGN (CADD) AND IS A DIGITAL COPY OF THE TAX MAP ORIGINALLY PREPARED BY JOHN M. DURA, P.L.S., SSM/T. T. MOORE ASSOCIATES, INC. DATED OCT. 1990. THE ORIGINAL APPROVED MAP IS ON FILE IN THE OFFICE OF THE MUNICIPAL CLERK.

REVISIONS		
DATE	NAME	N.O.
JAN. 01, 2012	DANIEL A. NAGY	24GS02751300
JAN. 01, 2013	DANIEL A. NAGY	24GS02751300
JAN. 01, 2017	PAMELA L. MATHEWS	41181
APRIL 01, 2022	SCOTT F LOPERT	24GS03537900
JAN. 01, 2023	SCOTT F LOPERT	24GS03537900




SHEET NO. 26

EWING MERCER

TOWNSHIP COUNTY

SHEET NO. 23.04

THIS SHEET HAS BEEN DRAWN USING COMPUTER AIDED DRAFTING/DESIGN (CADD/D) AND IS A DIGITAL COPY OF THE TAX MAP ORIGINALLY PREPARED BY JOHN M. DURA, P.L.S., SSM/T.T. MOORE ASSOCIATES, INC. DATED OCT. 1990. THE ORIGINAL APPROVED MAP IS ON FILE IN THE OFFICE OF THE MUNICIPAL CLERK.

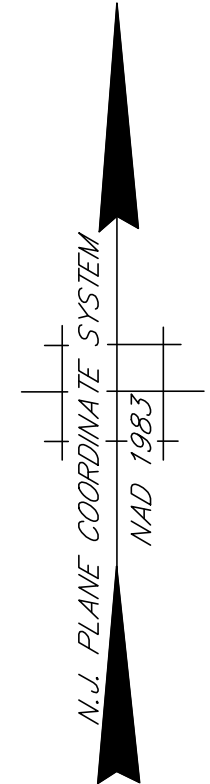


TAX MAP
TOWNSHIP OF LAWRENCE
 MERCER COUNTY, NEW JERSEY
 SCALE: 1"=100' OCT. 1990
JOHN M. DURA, P.L.S.
 TO SHOW CONDITIONS AS OF JAN. 01, 2013

SSM/T.T. MOORE ASSOCIATES, INC. A.D.R. ASSOCIATES, INC.
 67 SCOTCH RD. 9285 COMMERCE HIGHWAY
 WEST TRENTON N.J. 08628 883-2313 PENNSAUKEN N.J. 08110 663-7200

REVISIONS		
DATE	NAME	N.O.
JAN. 01, 2012	DANIEL A. NAGY	24GS02751300
JAN. 01, 2016	WILLIAM SCHINDLER, JR.	27188

SHEET NO. 23.03



SHEET NO. 29

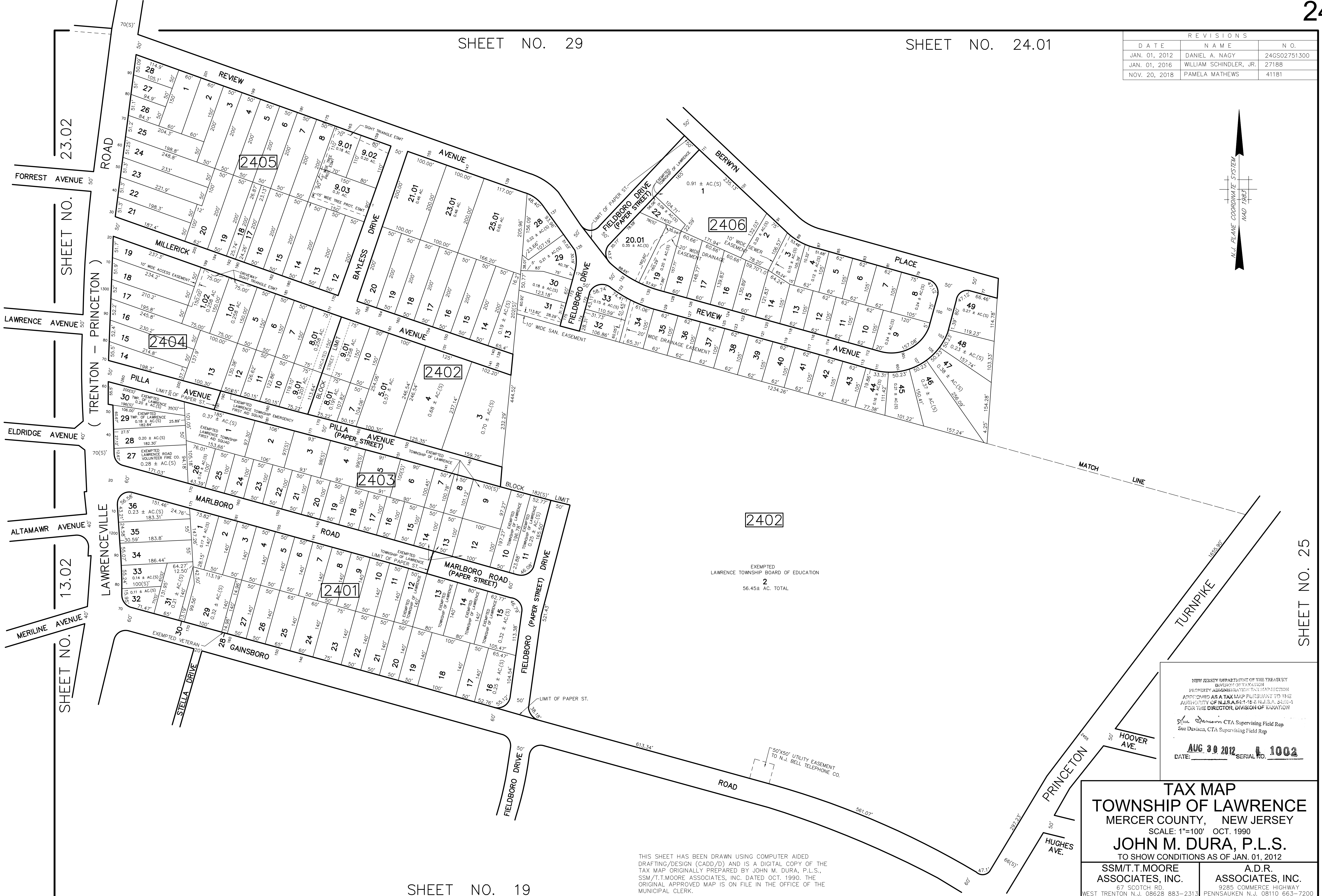
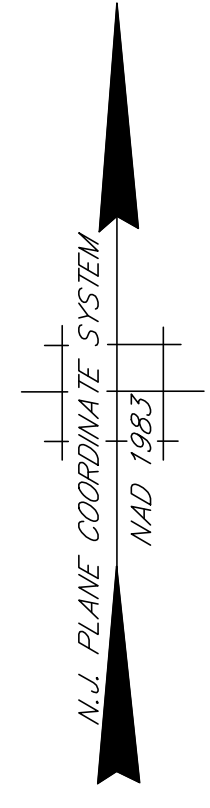
THIS SHEET HAS BEEN DRAWN USING COMPUTER AIDED DRAFTING/DESIGN (CADD/D) AND IS A DIGITAL COPY OF THE TAX MAP ORIGINALLY PREPARED BY JOHN M. DURA, P.L.S., SSM/T.T.MOORE ASSOCIATES, INC. DATED OCT. 1990. THE ORIGINAL APPROVED MAP IS ON FILE IN THE OFFICE OF THE MUNICIPAL CLERK.

TAX MAP
TOWNSHIP OF LAWRENCE
 MERCER COUNTY, NEW JERSEY
 SCALE: 1"=100' OCT. 1990
JOHN M. DURA, P.L.S.
 TO SHOW CONDITIONS AS OF JAN. 01, 2012

NEW JERSEY DEPARTMENT OF THE TREASURY
 DIVISION OF TAXATION
 PROPERTY ADMINISTRATION TAX MAP SECTION
 APPROVED AS A TAX MAP PURSUANT TO THE
 AUTHORITY OF N.J.S.A. 17:27 & N.J.S.A. 17:28-1
 FOR THE DIRECTOR, DIVISION OF TAXATION
Sue Davison CTA Supervising Field Rep
Sue Davison CTA Supervising Field Rep
 DATE: **AUG 30 2012** SERIAL NO. **1002**

SSM/T.T.MOORE ASSOCIATES, INC. A.D.R. ASSOCIATES, INC.
 67 SCOTCH RD. 9285 COMMERCE HIGHWAY
 WEST TRENTON N.J. 08628 883-2313 PENNSAUKEN N.J. 08110 663-7200

REVISIONS		
DATE	NAME	N.O.
JAN. 01, 2012	DANIEL A. NAGY	24GS02751300
JAN. 01, 2016	WILLIAM SCHINDLER, JR.	27188
NOV. 20, 2018	PAMELA MATHEWS	41181



2402
 EXEMPTED
 LAWRENCE TOWNSHIP BOARD OF EDUCATION
 2
 56.45± AC. TOTAL

NEW JERSEY DEPARTMENT OF THE TREASURY
 DIVISION OF TAXATION
 PROPERTY ADMINISTRATION/TAX MAP SECTION
 APPROVED AS A TAX MAP PURSUANT TO THE
 AUTHORITY OF N.J.S.A. 17B:27-1 & N.J.S.A. 17B:27-1.1
 FOR THE DIRECTOR, DIVISION OF TAXATION
 Sue Davison, CTA Supervising Field Rep
 Sue Davison, CTA Supervising Field Rep
 DATE: **AUG 30 2012** SERIAL NO. **L 1002**

TAX MAP
TOWNSHIP OF LAWRENCE
 MERCER COUNTY, NEW JERSEY
 SCALE: 1"=100' OCT. 1990
JOHN M. DURA, P.L.S.
 TO SHOW CONDITIONS AS OF JAN. 01, 2012

SSM/T.T. MOORE ASSOCIATES, INC.
 87 SCOTCH RD.
 WEST TRENTON N.J. 08628 883-2313

A.D.R. ASSOCIATES, INC.
 9285 COMMERCE HIGHWAY
 PENNSAUKEN N.J. 08110 663-7200

THIS SHEET HAS BEEN DRAWN USING COMPUTER AIDED DRAFTING/DESIGN (CADD/D) AND IS A DIGITAL COPY OF THE TAX MAP ORIGINALLY PREPARED BY JOHN M. DURA, P.L.S., SSM/T.T. MOORE ASSOCIATES, INC. DATED OCT. 1990. THE ORIGINAL APPROVED MAP IS ON FILE IN THE OFFICE OF THE MUNICIPAL CLERK.

REVISIONS		
DATE	NAME	N.O.
JAN. 01, 2012	DANIEL A. NAGY	24GS02751300

SHEET NO. 30

SHEET NO. 31

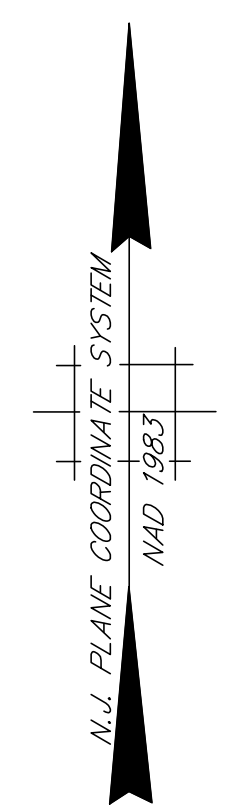
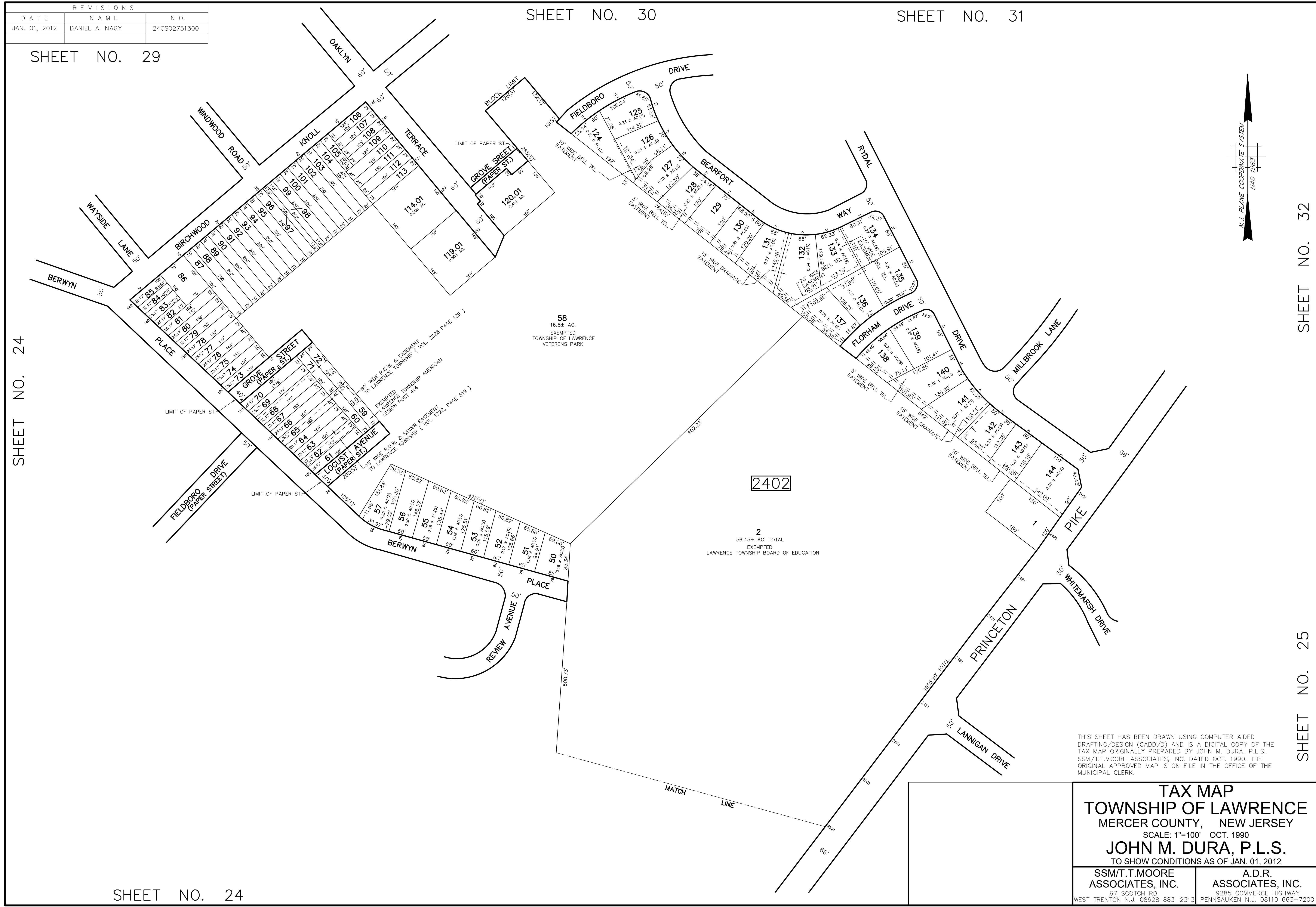
SHEET NO. 29

SHEET NO. 24

SHEET NO. 32

SHEET NO. 25

SHEET NO. 24



THIS SHEET HAS BEEN DRAWN USING COMPUTER AIDED DRAFTING/DESIGN (CADD/D) AND IS A DIGITAL COPY OF THE TAX MAP ORIGINALLY PREPARED BY JOHN M. DURA, P.L.S., SSM/T.T.MOORE ASSOCIATES, INC. DATED OCT. 1990. THE ORIGINAL APPROVED MAP IS ON FILE IN THE OFFICE OF THE MUNICIPAL CLERK.

TAX MAP TOWNSHIP OF LAWRENCE MERCER COUNTY, NEW JERSEY SCALE: 1"=100' OCT. 1990 JOHN M. DURA, P.L.S. TO SHOW CONDITIONS AS OF JAN. 01, 2012	
SSM/T.T.MOORE ASSOCIATES, INC. <small>87 SCOTCH RD. WEST TRENTON N.J. 08628 883-2313</small>	A.D.R. ASSOCIATES, INC. <small>9285 COMMERCE HIGHWAY PENNSAUKEN N.J. 08110 663-7200</small>

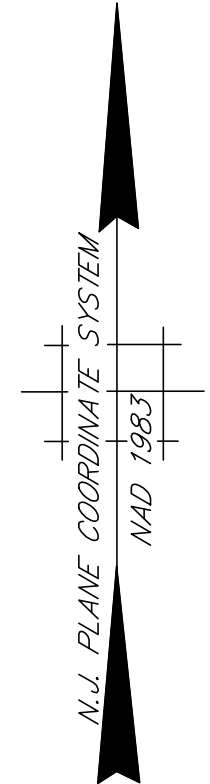
REVISIONS		
DATE	NAME	N.O.
JAN. 01, 2012	DANIEL A. NAGY	24GS02751300

SHEET NO. 24.01

SHEET NO. 32

SHEET NO. 24

SHEET NO. 33



SHEET NO. 22.01

SHEET NO. 20.01

SHEET NO. 20.01

THIS SHEET HAS BEEN DRAWN USING COMPUTER AIDED DRAFTING/DESIGN (CADD/D) AND IS A DIGITAL COPY OF THE TAX MAP ORIGINALLY PREPARED BY JOHN M. DURA, P.L.S., SSM/T.T.MOORE ASSOCIATES, INC. DATED OCT. 1990. THE ORIGINAL APPROVED MAP IS ON FILE IN THE OFFICE OF THE MUNICIPAL CLERK.

TAX MAP
TOWNSHIP OF LAWRENCE
 MERCER COUNTY, NEW JERSEY
 SCALE: 1"=100' OCT. 1990
JOHN M. DURA, P.L.S.
 TO SHOW CONDITIONS AS OF JAN. 01, 2012

SSM/T.T.MOORE ASSOCIATES, INC. 67 SCOTCH RD. WEST TRENTON N.J. 08628 883-2313	A.D.R. ASSOCIATES, INC. 3285 COMMERCE HIGHWAY PENNSAUKEN N.J. 08110 663-7200
---	--

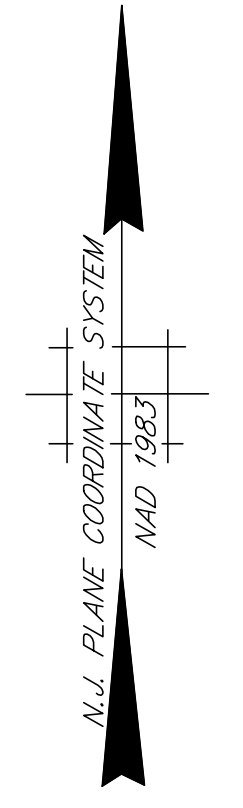
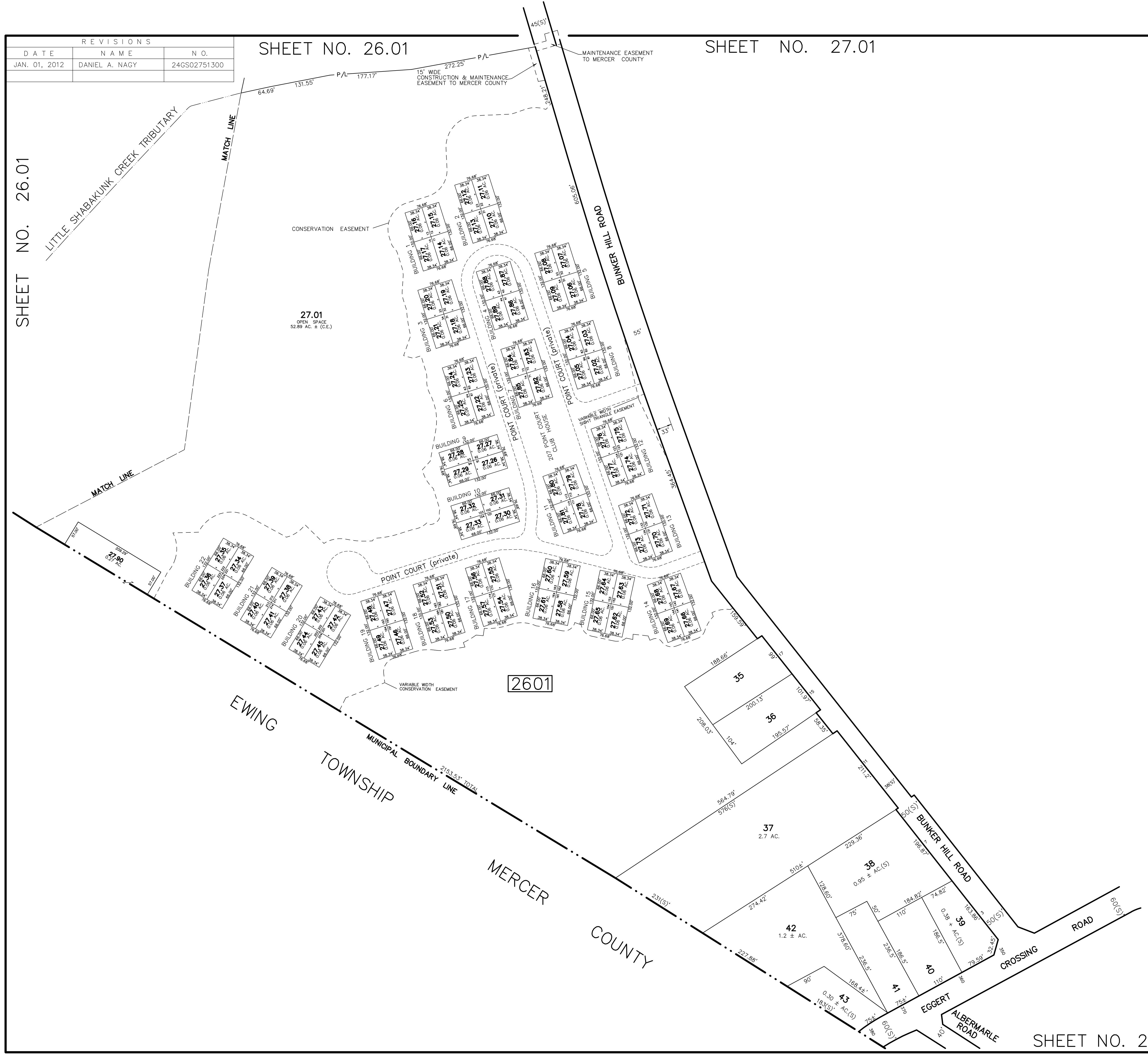
REVISIONS		
DATE	NAME	N.O.
JAN. 01, 2012	DANIEL A. NAGY	24GS02751300

SHEET NO. 26.01

SHEET NO. 27.01

SHEET NO. 26.01

SHEET NO. 27



THIS SHEET HAS BEEN DRAWN USING COMPUTER AIDED DRAFTING/DESIGN (CADD/D) AND IS A DIGITAL COPY OF THE TAX MAP ORIGINALLY PREPARED BY JOHN M. DURA, P.L.S., SSM/T.T.MOORE ASSOCIATES, INC. DATED OCT. 1990. THE ORIGINAL APPROVED MAP IS ON FILE IN THE OFFICE OF THE MUNICIPAL CLERK.

TAX MAP
TOWNSHIP OF LAWRENCE
 MERCER COUNTY, NEW JERSEY
 SCALE: 1"=100' OCT. 1990
JOHN M. DURA, P.L.S.
 TO SHOW CONDITIONS AS OF JAN. 01, 2012

SSM/T.T.MOORE ASSOCIATES, INC. 67 SCOTCH RD. WEST TRENTON N.J. 08628 883-2313	A.D.R. ASSOCIATES, INC. 9285 COMMERCE HIGHWAY PENNSAUKEN N.J. 08110 663-7200
--	---

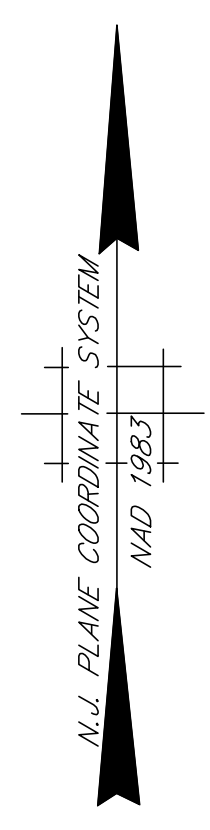
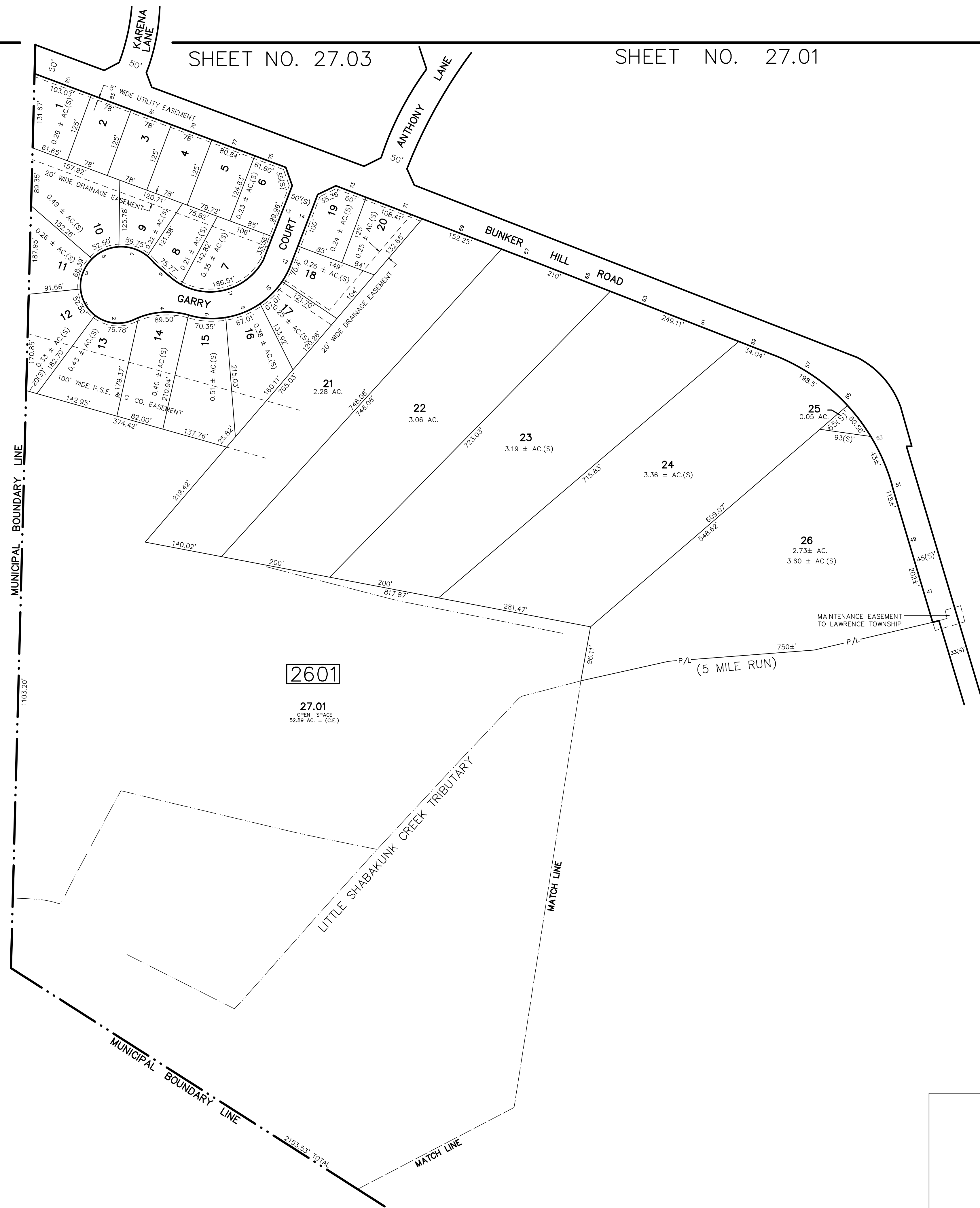
SHEET NO. 23.03

REVISIONS		
DATE	NAME	N.O.
JAN. 01, 2012	DANIEL A. NAGY	24GS02751300

SHEET NO. 27.03

SHEET NO. 27.01

MERCER COUNTY
EWING TOWNSHIP



THIS SHEET HAS BEEN DRAWN USING COMPUTER AIDED DRAFTING/DESIGN (CADD/D) AND IS A DIGITAL COPY OF THE TAX MAP ORIGINALLY PREPARED BY JOHN M. DURA, P.L.S., SSM/T.T.MOORE ASSOCIATES, INC. DATED OCT. 1990. THE ORIGINAL APPROVED MAP IS ON FILE IN THE OFFICE OF THE MUNICIPAL CLERK.

TAX MAP
TOWNSHIP OF LAWRENCE
 MERCER COUNTY, NEW JERSEY
 SCALE: 1"=100' OCT. 1990
JOHN M. DURA, P.L.S.
 TO SHOW CONDITIONS AS OF JAN. 01, 2012

SSM/T.T.MOORE ASSOCIATES, INC. 87 SCOTCH RD. WEST TRENTON N.J. 08628 883-2313	A.D.R. ASSOCIATES, INC. 9285 COMMERCE HIGHWAY PENNSAUKEN N.J. 08110 663-7200
---	--

SHEET NO. 26

REVISIONS		
DATE	NAME	N.O.
JAN. 01, 2012	DANIEL A. NAGY	24GS02751300
JAN. 10, 2018	PAMELA L. MATHEWS	41181



SHEET NO. 26

SHEET NO. 28.02

SHEET NO. 28

THIS SHEET HAS BEEN DRAWN USING COMPUTER AIDED DRAFTING/DESIGN (CADD/D) AND IS A DIGITAL COPY OF THE TAX MAP ORIGINALLY PREPARED BY JOHN M. DURA, P.L.S., SSM/T.T.MOORE ASSOCIATES, INC. DATED OCT. 1990. THE ORIGINAL APPROVED MAP IS ON FILE IN THE OFFICE OF THE MUNICIPAL CLERK.

TAX MAP
TOWNSHIP OF LAWRENCE
 MERCER COUNTY, NEW JERSEY
 SCALE: 1"=100' OCT. 1990
JOHN M. DURA, P.L.S.
 TO SHOW CONDITIONS AS OF JAN. 01, 2012

SSM/T.T.MOORE ASSOCIATES, INC. 67 SCOTCH RD. WEST TRENTON N.J. 08628 883-2313	A.D.R. ASSOCIATES, INC. 9285 COMMERCE HIGHWAY PENNSAUKEN N.J. 08110 663-7200
---	--

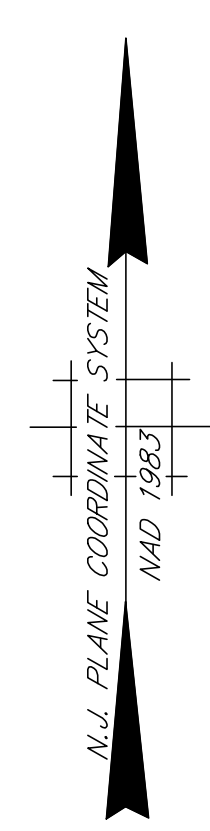
REVISIONS		
DATE	NAME	N.O.
JAN. 01, 2012	DANIEL A. NAGY	24GS02751300

SHEET NO. 27.03

SHEET NO. 26.01

SHEET NO. 27.04

SHEET NO. 27.02



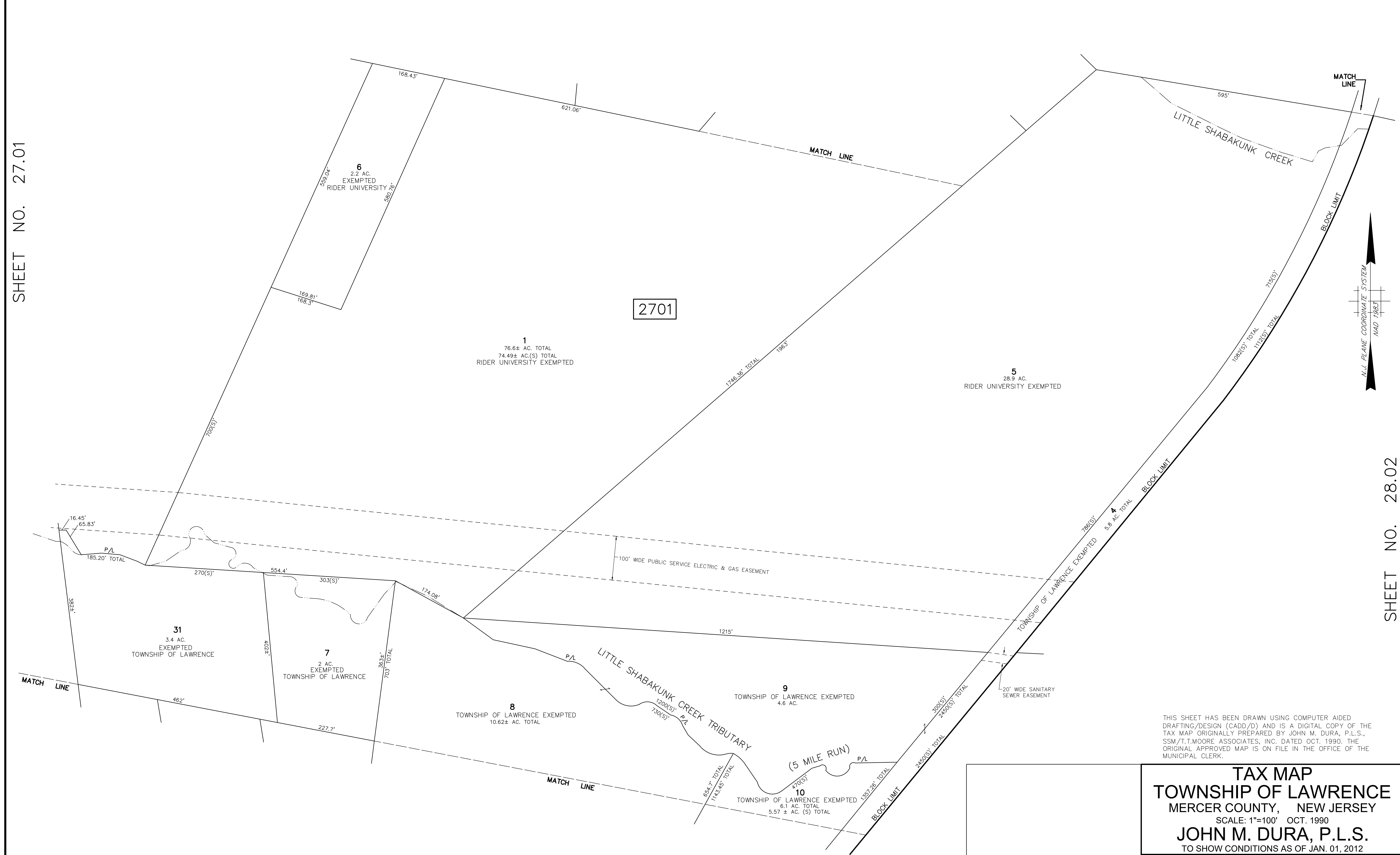
THIS SHEET HAS BEEN DRAWN USING COMPUTER AIDED DRAFTING/DESIGN (CADD/D) AND IS A DIGITAL COPY OF THE TAX MAP ORIGINALLY PREPARED BY JOHN M. DURA, P.L.S., SSM/T.T.MOORE ASSOCIATES, INC. DATED OCT. 1990. THE ORIGINAL APPROVED MAP IS ON FILE IN THE OFFICE OF THE MUNICIPAL CLERK.

TAX MAP
TOWNSHIP OF LAWRENCE
 MERCER COUNTY, NEW JERSEY
 SCALE: 1"=100' OCT. 1990
JOHN M. DURA, P.L.S.
 TO SHOW CONDITIONS AS OF JAN. 01, 2012

SSM/T.T.MOORE ASSOCIATES, INC. 87 SCOTCH RD. WEST TRENTON N.J. 08628 883-2313	A.D.R. ASSOCIATES, INC. 9285 COMMERCE HIGHWAY PENNSAUKEN N.J. 08110 663-7200
---	--

REVISIONS		
DATE	NAME	N.O.
JAN. 01, 2012	DANIEL A. NAGY	24GS02751300
JAN. 10, 2018	PAMELA L. MATHEWS	41181

SHEET NO. 27.01



SHEET NO. 28.02

THIS SHEET HAS BEEN DRAWN USING COMPUTER AIDED DRAFTING/DESIGN (CADD/D) AND IS A DIGITAL COPY OF THE TAX MAP ORIGINALLY PREPARED BY JOHN M. DURA, P.L.S., SSM/T.T.MOORE ASSOCIATES, INC. DATED OCT. 1990. THE ORIGINAL APPROVED MAP IS ON FILE IN THE OFFICE OF THE MUNICIPAL CLERK.

TAX MAP
TOWNSHIP OF LAWRENCE
 MERCER COUNTY, NEW JERSEY
 SCALE: 1"=100' OCT. 1990
JOHN M. DURA, P.L.S.
 TO SHOW CONDITIONS AS OF JAN. 01, 2012

SSM/T.T.MOORE ASSOCIATES, INC. 87 SCOTCH RD. WEST TRENTON N.J. 08628 883-2313	A.D.R. ASSOCIATES, INC. 3285 COMMERCE HIGHWAY PENNSAUKEN N.J. 08110 663-7200
---	--

REVISIONS		
DATE	NAME	N.O.
JAN. 01, 2012	DANIEL A. NAGY	24GS02751300
DEC. 09, 2020	PAMELA L. MATHEWS	41181

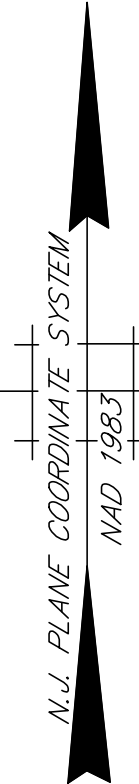
SHEET NO. 44

SHEET NO. 45



THE TRADITIONS AT FEDERAL POINT CONDOMINIUMS

BLOCK NO.	LOT NO.	QUALIFIER	SQ. FT.	QUALIFIER	SQ. FT.	QUALIFIER	SQ. FT.	QUALIFIER	SQ. FT.	QUALIFIER	SQ. FT.
2701	83	C011	1579	C072	1579	C141	1513	C191	1579	C244	1513
		C012	1543	C081	1579	C142	1579	C192	1579	C241	1579
		C021	1513	C101	1579	C143	1579	C193	1579	C252	1579
		C022	1579	C082	1579	C144	1579	C194	808	C253	1579
		C031	1513	C084	1513	C151	816	C195	816	C254	1579
		C032	1513	C091	1513	C152	808	C204	1579	C261	1579
		C033	1513	C092	1579	C153	1579	C205	1579	C262	1579
		C034	808	C093	1579	C154	1579	C211	816	C263	1579
		C035	816	C094	1513	C155	808	C212	808	C264	1579
		C041	1579	C101	1513	C156	816	C213	1579	C271	1579
		C042	1579	C102	1513	C157	1579	C214	1579	C272	1579
		C043	1513	C103	1579	C162	1579	C215	1513	C273	1579
		C044	808	C104	1579	C163	1579	C221	816	C274	1579
		C045	816	C111	1579	C164	808	C222	808	C281	1579
		C051	816	C112	1579	C165	816	C223	1579	C282	1579
		C052	808	C113	1579	C171	1579	C224	1579	C283	1579
		C053	1579	C114	1513	C172	1579	C225	1579	C284	1579
		C054	1579	C121	1579	C173	1513	C231	816	C291	1579
		C055	808	C122	1579	C174	808	C232	808	C293	1579
		C056	816	C123	1579	C175	816	C233	1579	C294	1579
		C061	1579	C124	1579	C181	1579	C234	1579		
		C062	1579	C131	1579	C182	1579	C235	1579		
		C063	1513	C132	1579	C183	1579	C241	1579		
		C064	1579	C133	1579	C184	808	C242	1579		
		C071	1579	C134	1579	C185	816	C243	1579		



THIS SHEET HAS BEEN DRAWN USING COMPUTER AIDED DRAFTING/DESIGN (CADD/D) AND IS A DIGITAL COPY OF THE TAX MAP ORIGINALLY PREPARED BY JOHN M. DURA, P.L.S., SSM/T.MOORE ASSOCIATES, INC. DATED OCT. 1990. THE ORIGINAL APPROVED MAP IS ON FILE IN THE OFFICE OF THE MUNICIPAL CLERK.

TAX MAP
TOWNSHIP OF LAWRENCE
 MERCER COUNTY, NEW JERSEY
 SCALE: 1=100' OCT. 1990
JOHN M. DURA, P.L.S.
 TO SHOW CONDITIONS AS OF JAN. 01, 2012

SSM/T.MOORE ASSOCIATES, INC. 87 SCOTCH RD. WEST TRENTON N.J. 08628 883-2313	A.D.R. ASSOCIATES, INC. 9285 COMMERCE HIGHWAY PENNSAUKEN N.J. 08110 663-7200
---	--

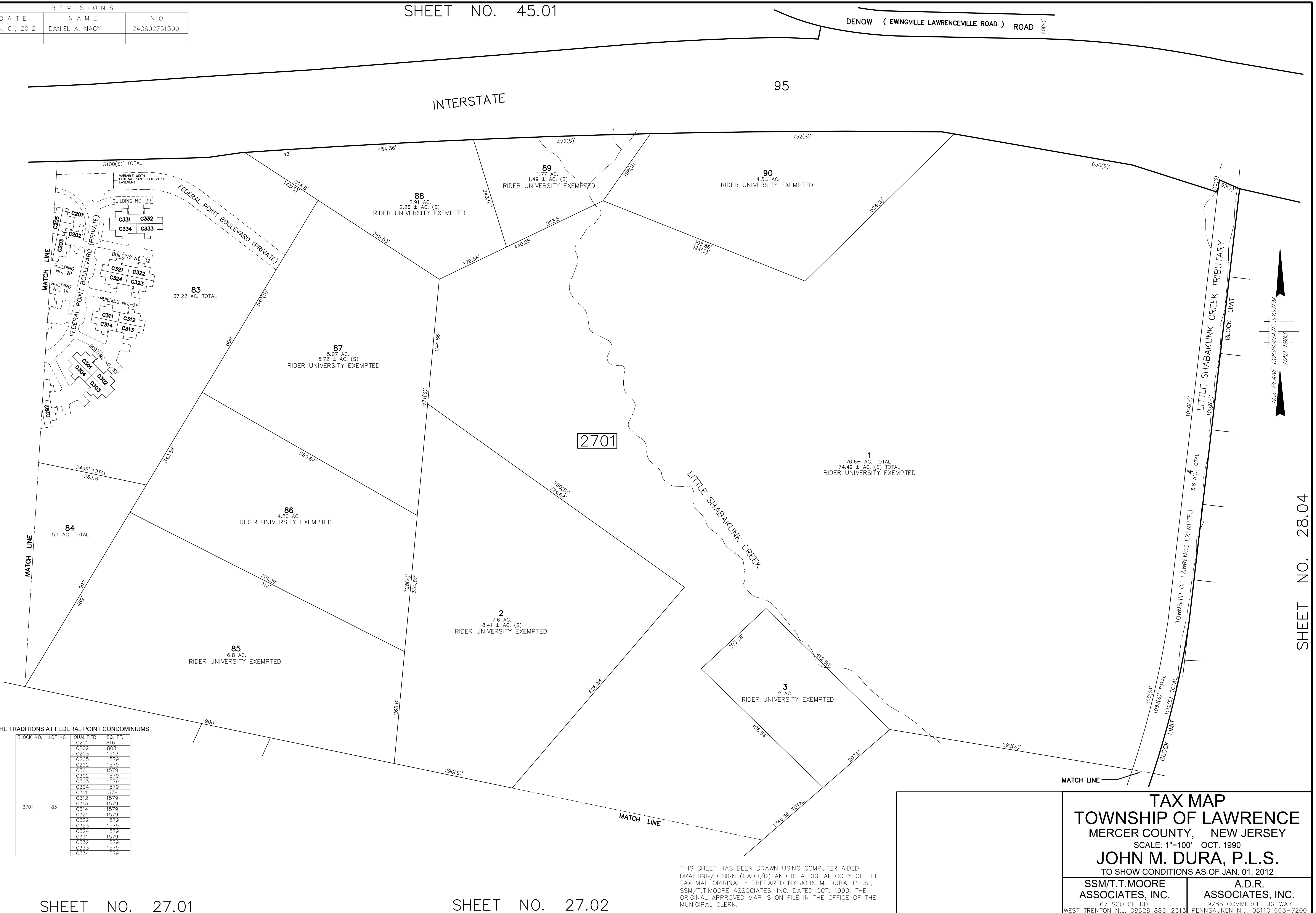
SHEET NO. 26.01

SHEET NO. 27.01

REVISIONS		
DATE	NAME	N.O.
JAN. 01, 2012	DANIEL A. NAGY	24GS02751300

DENOW (EWMINGVILLE LAWRENCEVILLE ROAD) ROAD 66(S)

SHEET NO. 27.03



SHEET NO. 28.04

THE TRADITIONS AT FEDERAL POINT CONDOMINIUMS

BLOCK NO.	LOT NO.	QUALIFIER	SQ. FT.
2701	83	C201	816
		C202	808
		C205	1579
		C205	1579
		C292	1579
		C301	1579
		C302	1579
		C303	1579
		C304	1579
		C311	1579
		C312	1579
		C313	1579
		C314	1579
		C321	1579
		C322	1579
		C323	1579
		C324	1579
		C331	1579
		C332	1579
		C333	1579
		C334	1579

SHEET NO. 27.01

SHEET NO. 27.02

THIS SHEET HAS BEEN DRAWN USING COMPUTER AIDED DRAFTING/DESIGN (CADD/D) AND IS A DIGITAL COPY OF THE TAX MAP ORIGINALLY PREPARED BY JOHN M. DURA, P.L.S., SSM/T.T.MOORE ASSOCIATES, INC. DATED OCT. 1990. THE ORIGINAL APPROVED MAP IS ON FILE IN THE OFFICE OF THE MUNICIPAL CLERK.

TAX MAP
TOWNSHIP OF LAWRENCE
 MERCER COUNTY, NEW JERSEY
 SCALE: 1"=100' OCT. 1990
JOHN M. DURA, P.L.S.
 TO SHOW CONDITIONS AS OF JAN. 01, 2012

SSM/T.T.MOORE ASSOCIATES, INC. 87 SCOTCH RD. WEST TRENTON N.J. 08628 883-2313	A.D.R. ASSOCIATES, INC. 9285 COMMERCE HIGHWAY PENNSAUKEN N.J. 08110 663-7200
---	--

REVISIONS		
DATE	NAME	N.O.
JAN. 01, 2012	DANIEL A. NAGY	24GS02751300

SHEET NO. 28.02

MATCH LINE

MATCH LINE

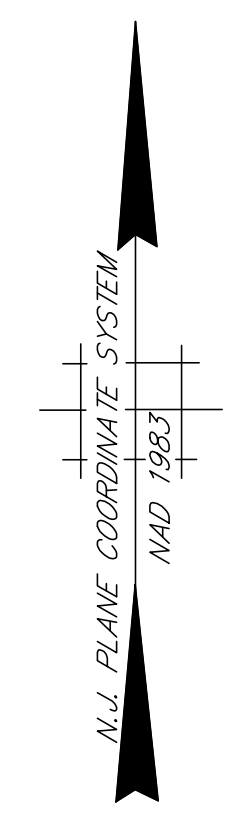
LITTLE SHABAKUNK CREEK (5 MILE RUN)

20' WIDE SANITARY EASEMENT

SHEET NO. 27

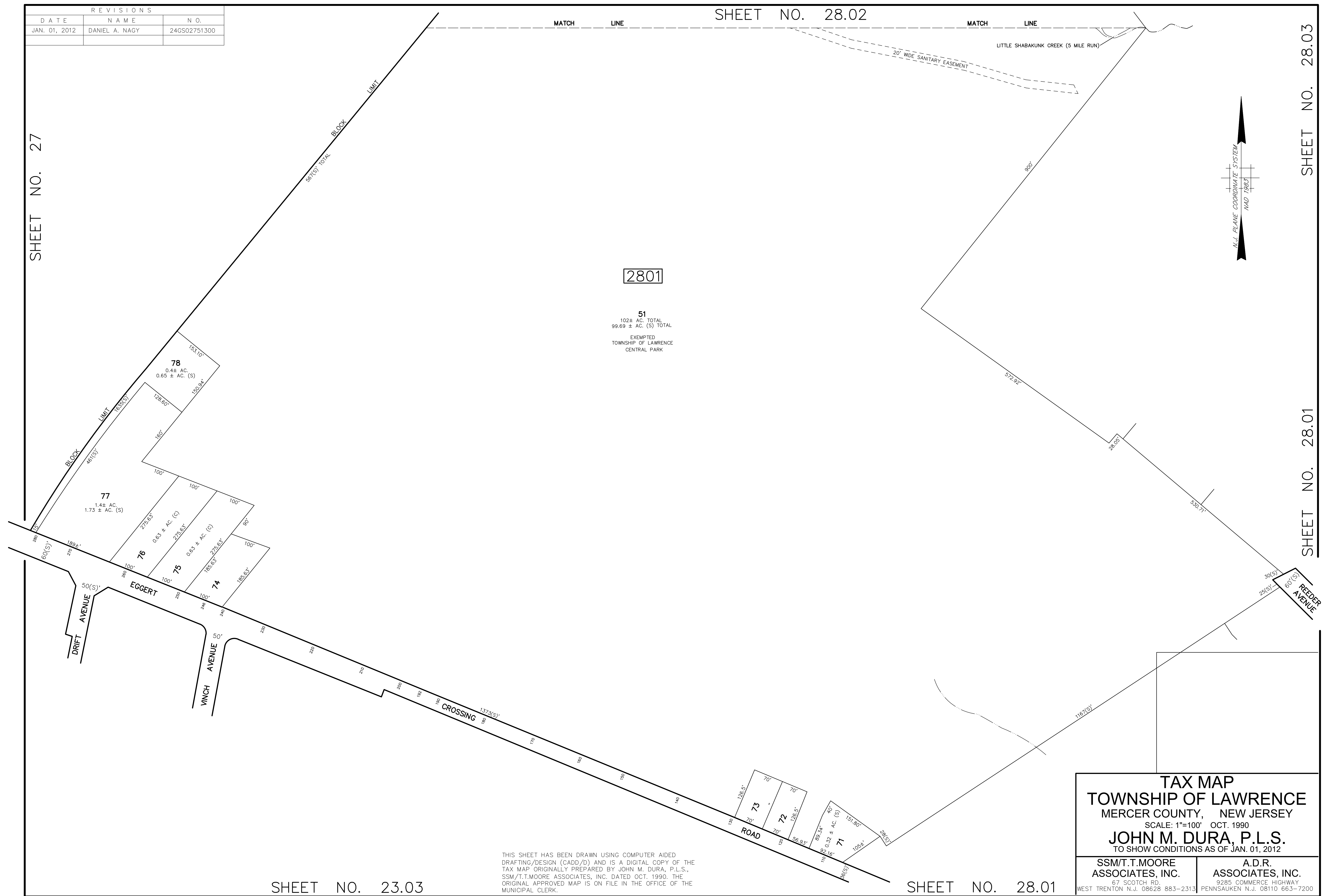
SHEET NO. 28.03

SHEET NO. 28.01



2801

51
 102± AC. TOTAL
 99.69 ± AC. (S) TOTAL
 EXEMPTED
 TOWNSHIP OF LAWRENCE
 CENTRAL PARK



SHEET NO. 23.03

SHEET NO. 28.01

THIS SHEET HAS BEEN DRAWN USING COMPUTER AIDED DRAFTING/DESIGN (CADD/D) AND IS A DIGITAL COPY OF THE TAX MAP ORIGINALLY PREPARED BY JOHN M. DURA, P.L.S., SSM/T.T.MOORE ASSOCIATES, INC. DATED OCT. 1990. THE ORIGINAL APPROVED MAP IS ON FILE IN THE OFFICE OF THE MUNICIPAL CLERK.

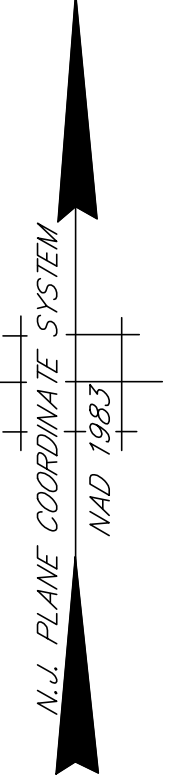
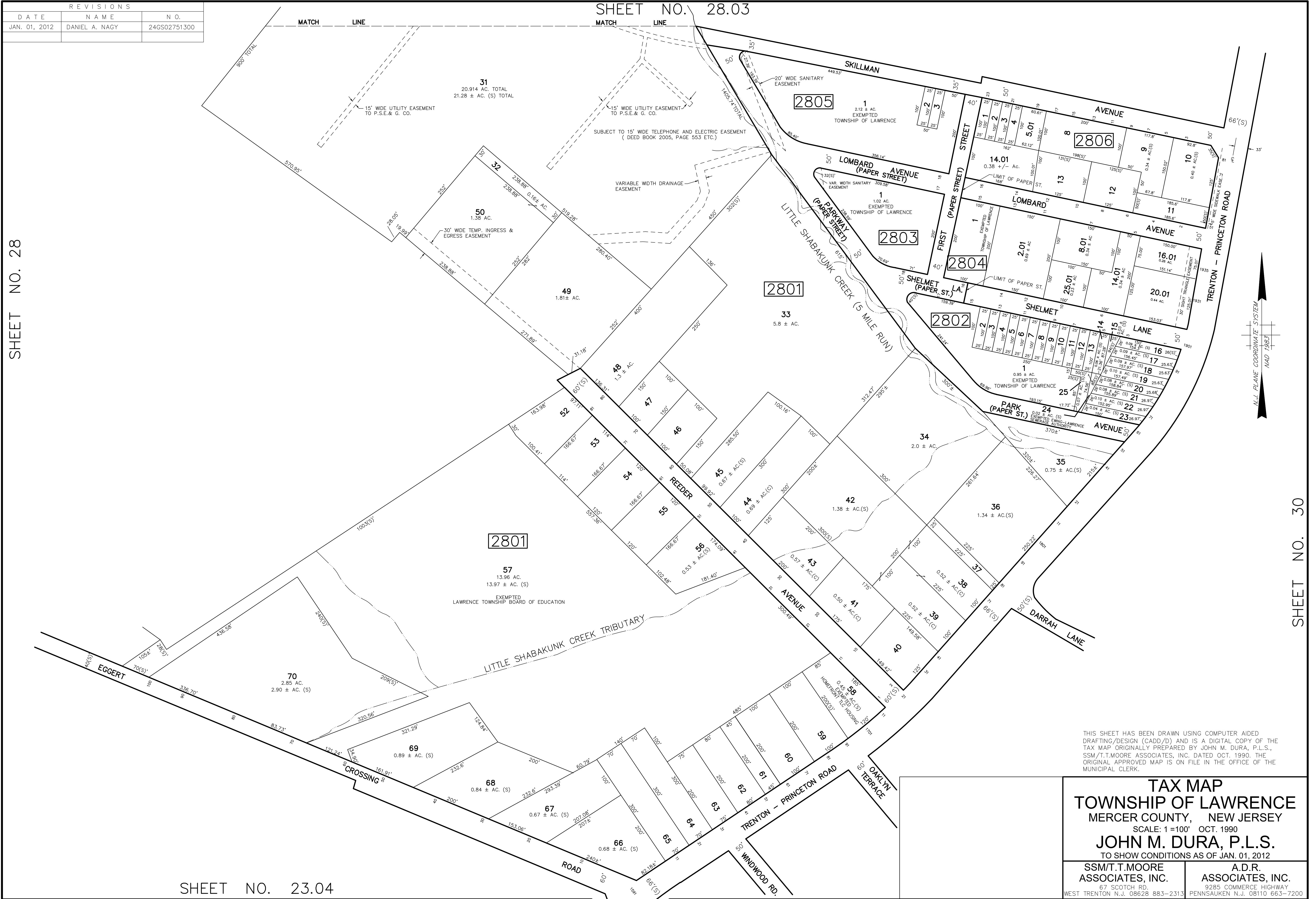
TAX MAP
TOWNSHIP OF LAWRENCE
 MERCER COUNTY, NEW JERSEY
 SCALE: 1"=100' OCT. 1990
JOHN M. DURA, P.L.S.
 TO SHOW CONDITIONS AS OF JAN. 01, 2012

SSM/T.T.MOORE ASSOCIATES, INC. 87 SCOTCH RD. WEST TRENTON N.J. 08628 883-2313	A.D.R. ASSOCIATES, INC. 9285 COMMERCE HIGHWAY PENNSAUKEN N.J. 08110 663-7200
---	--

REVISIONS		
DATE	NAME	N.O.
JAN. 01, 2012	DANIEL A. NAGY	24GS02751300

SHEET NO. 28.03

SHEET NO. 28



SHEET NO. 30

THIS SHEET HAS BEEN DRAWN USING COMPUTER AIDED DRAFTING/DESIGN (CADD/D) AND IS A DIGITAL COPY OF THE TAX MAP ORIGINALLY PREPARED BY JOHN M. DURA, P.L.S., SSM/T.T. MOORE ASSOCIATES, INC. DATED OCT. 1990. THE ORIGINAL APPROVED MAP IS ON FILE IN THE OFFICE OF THE MUNICIPAL CLERK.

TAX MAP
TOWNSHIP OF LAWRENCE
 MERCER COUNTY, NEW JERSEY
 SCALE: 1"=100' OCT. 1990
JOHN M. DURA, P.L.S.
 TO SHOW CONDITIONS AS OF JAN. 01, 2012

SSM/T.T. MOORE ASSOCIATES, INC. 67 SCOTCH RD. WEST TRENTON N.J. 08628 883-2313	A.D.R. ASSOCIATES, INC. 9285 COMMERCE HIGHWAY PENNSAUKEN N.J. 08110 663-7200
--	--

SHEET NO. 23.04

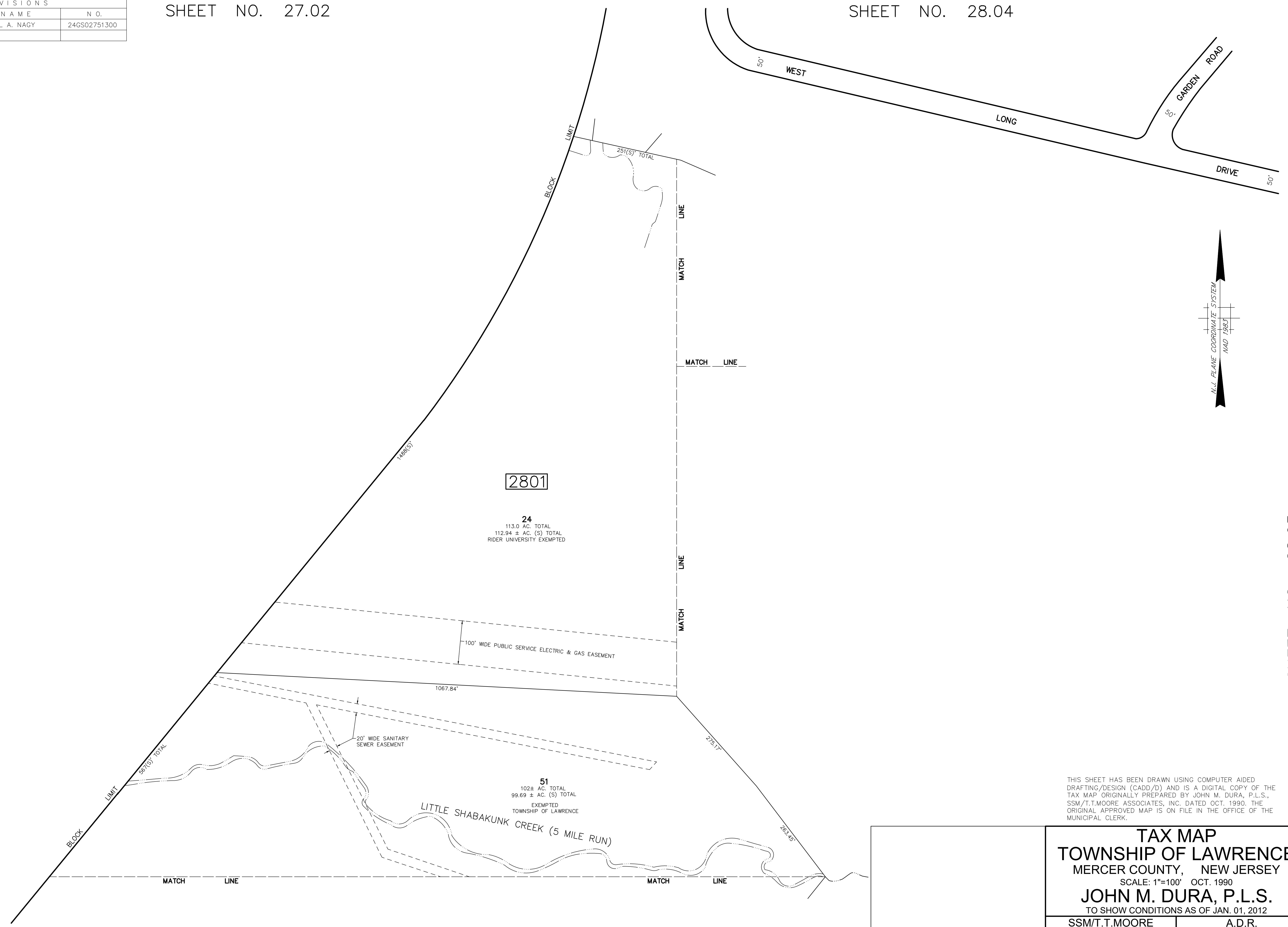
REVISIONS		
DATE	NAME	N.O.
JAN. 01, 2012	DANIEL A. NAGY	24GS02751300

SHEET NO. 27.02

SHEET NO. 28.04

SHEET NO. 27.02

SHEET NO. 28.03



THIS SHEET HAS BEEN DRAWN USING COMPUTER AIDED DRAFTING/DESIGN (CADD/D) AND IS A DIGITAL COPY OF THE TAX MAP ORIGINALLY PREPARED BY JOHN M. DURA, P.L.S., SSM/T.T.MOORE ASSOCIATES, INC. DATED OCT. 1990. THE ORIGINAL APPROVED MAP IS ON FILE IN THE OFFICE OF THE MUNICIPAL CLERK.

TAX MAP
TOWNSHIP OF LAWRENCE
 MERCER COUNTY, NEW JERSEY
 SCALE: 1"=100' OCT. 1990
JOHN M. DURA, P.L.S.
 TO SHOW CONDITIONS AS OF JAN. 01, 2012

SSM/T.T.MOORE ASSOCIATES, INC. 67 SCOTCH RD. WEST TRENTON N.J. 08628 883-2313	A.D.R. ASSOCIATES, INC. 3285 COMMERCE HIGHWAY PENNSAUKEN N.J. 08110 663-7200
---	--

SHEET NO. 28

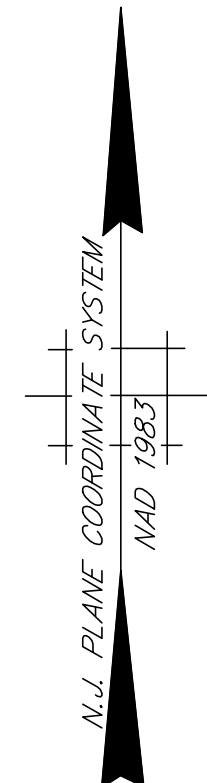
REVISIONS		
DATE	NAME	N.O.
JAN. 01, 2012	DANIEL A. NAGY	24GS02751300

SHEET NO. 28.02

SHEET NO. 28

SHEET NO. 28.01

SHEET NO. 30.02



THIS SHEET HAS BEEN DRAWN USING COMPUTER AIDED DRAFTING/DESIGN (CADD/D) AND IS A DIGITAL COPY OF THE TAX MAP ORIGINALLY PREPARED BY JOHN M. DURA, P.L.S., SSM/T.T. MOORE ASSOCIATES, INC. DATED OCT. 1990. THE ORIGINAL APPROVED MAP IS ON FILE IN THE OFFICE OF THE MUNICIPAL CLERK.

TAX MAP
TOWNSHIP OF LAWRENCE
 MERCER COUNTY, NEW JERSEY
 SCALE: 1"=100' OCT. 1990
JOHN M. DURA, P.L.S.
 TO SHOW CONDITIONS AS OF JAN. 01, 2012

SSM/T.T. MOORE ASSOCIATES, INC. 87 SCOTCH RD. WEST TRENTON N.J. 08628 883-2313	A.D.R. ASSOCIATES, INC. 9285 COMMERCE HIGHWAY PENNSAUKEN N.J. 08110 663-7200
--	--

REVISIONS		
DATE	NAME	N.O.
JAN. 01, 2012	DANIEL A. NAGY	24GS02751300

SHEET NO. 30.02

SHEET NO. 30

SHEET NO. 31



SHEET NO. 35.02

SHEET NO. 35

THIS SHEET HAS BEEN DRAWN USING COMPUTER AIDED DRAFTING/DESIGN (CADD/D) AND IS A DIGITAL COPY OF THE TAX MAP ORIGINALLY PREPARED BY JOHN M. DURA, P.L.S., SSM/T.T.MOORE ASSOCIATES, INC. DATED OCT. 1990. THE ORIGINAL APPROVED MAP IS ON FILE IN THE OFFICE OF THE MUNICIPAL CLERK.

TAX MAP
TOWNSHIP OF LAWRENCE
 MERCER COUNTY, NEW JERSEY
 SCALE: 1"=100' OCT. 1990
JOHN M. DURA, P.L.S.
 TO SHOW CONDITIONS AS OF JAN. 01, 2012

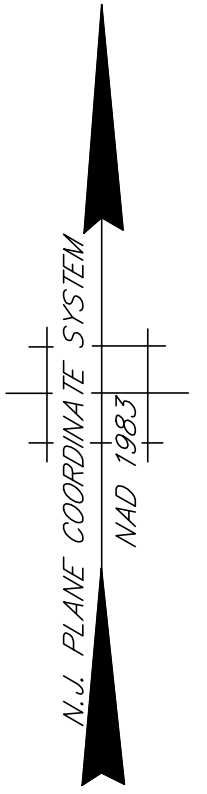
SSM/T.T.MOORE ASSOCIATES, INC. 67 SCOTCH RD. WEST TRENTON N.J. 08628 883-2313	A.D.R. ASSOCIATES, INC. 9285 COMMERCE HIGHWAY PENNSAUKEN N.J. 08110 663-7200
---	--

REVISIONS		
DATE	NAME	N.O.
JAN. 01, 2012	DANIEL A. NAGY	24GS02751300
JAN. 10, 2018	PAMELA L. MATHEWS	41181
NOV. 20, 2018	PAMELA L. MATHEWS	41181

SHEET NO. 28.03

SHEET NO. 30.03

SHEET NO. 30.01



THIS SHEET HAS BEEN DRAWN USING COMPUTER AIDED DRAFTING/DESIGN (CADD/D) AND IS A DIGITAL COPY OF THE TAX MAP ORIGINALLY PREPARED BY JOHN M. DURA, P.L.S., SSM/T.T.MOORE ASSOCIATES, INC. DATED OCT. 1990. THE ORIGINAL APPROVED MAP IS ON FILE IN THE OFFICE OF THE MUNICIPAL CLERK.

TAX MAP
TOWNSHIP OF LAWRENCE
 MERCER COUNTY, NEW JERSEY
 SCALE: 1"=100' OCT. 1990
JOHN M. DURA, P.L.S.
 TO SHOW CONDITIONS AS OF JAN. 01, 2012

SSM/T.T.MOORE ASSOCIATES, INC. A.D.R. ASSOCIATES, INC.
 87 SCOTCH RD. 9285 COMMERCE HIGHWAY
 WEST TRENTON N.J. 08628 883-2313 PENNSAUKEN N.J. 08110 663-7200

REVISIONS		
DATE	NAME	N.O.
JAN. 01, 2012	DANIEL A. NAGY	24GS02751300
JAN. 10, 2018	PAMELA L. MATHEWS	41181

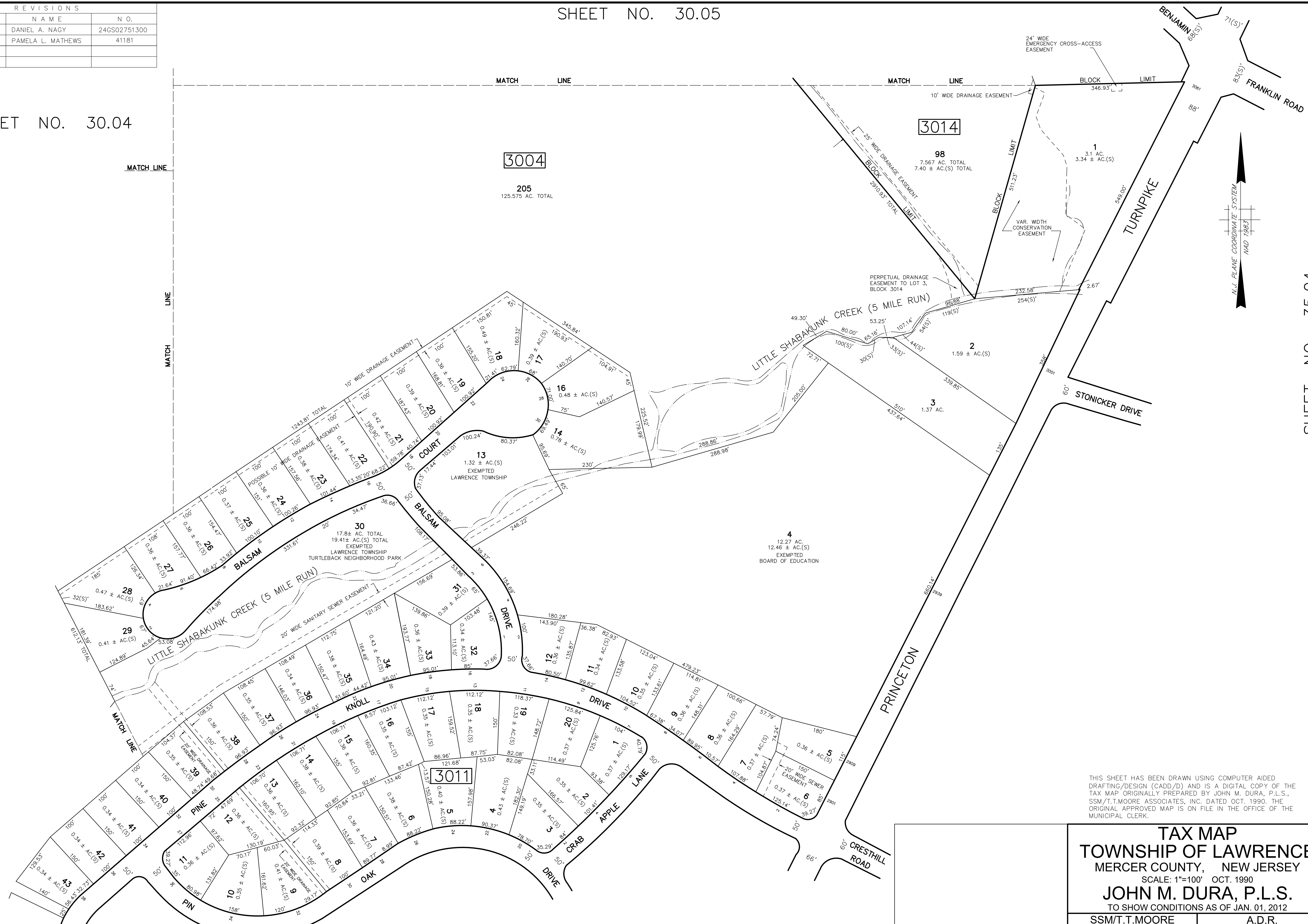
SHEET NO. 30.04

SHEET NO. 30.02

SHEET NO. 30.01

SHEET NO. 35.04

SHEET NO. 35.02



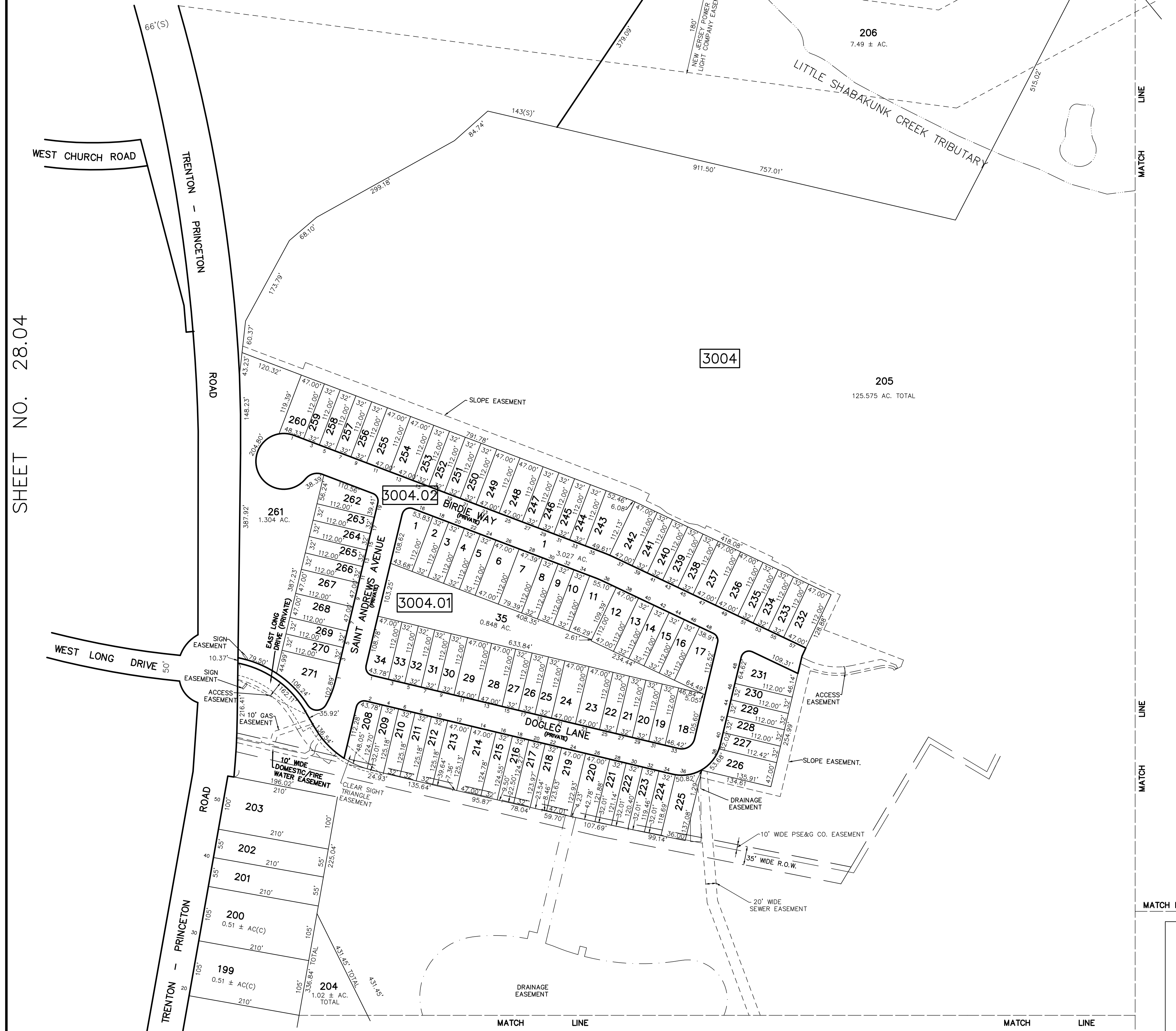
THIS SHEET HAS BEEN DRAWN USING COMPUTER AIDED DRAFTING/DESIGN (CADD/D) AND IS A DIGITAL COPY OF THE TAX MAP ORIGINALLY PREPARED BY JOHN M. DURA, P.L.S., SSM/T.T.MOORE ASSOCIATES, INC. DATED OCT. 1990. THE ORIGINAL APPROVED MAP IS ON FILE IN THE OFFICE OF THE MUNICIPAL CLERK.

TAX MAP
TOWNSHIP OF LAWRENCE
 MERCER COUNTY, NEW JERSEY
 SCALE: 1"=100' OCT. 1990
JOHN M. DURA, P.L.S.
 TO SHOW CONDITIONS AS OF JAN. 01, 2012

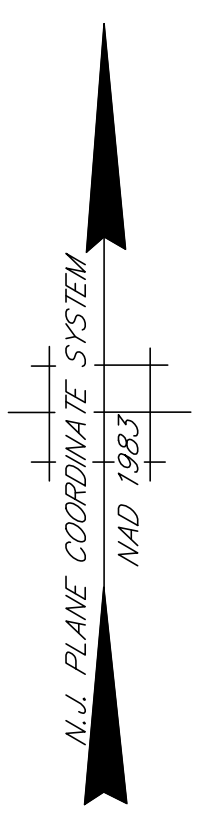
SSM/T.T.MOORE ASSOCIATES, INC. 87 SCOTCH RD. WEST TRENTON N.J. 08628 883-2313	A.D.R. ASSOCIATES, INC. 9285 COMMERCE HIGHWAY PENNSAUKEN N.J. 08110 663-7200
---	--

REVISIONS		
DATE	NAME	N.O.
JAN. 01, 2012	DANIEL A. NAGY	24GS02751300
JAN. 10, 2018	PAMELA MATHEWS	#41181
NOV. 20, 2018	PAMELA MATHEWS	41181
NOV. 01, 2019	PAMELA MATHEWS	41181

SHEET NO. 49 INTERSTATE 95



SHEET NO. 28.04



SHEET NO. 30.05

SHEET NO. 30.03

THIS SHEET HAS BEEN DRAWN USING COMPUTER AIDED DRAFTING/DESIGN (CADD/D) AND IS A DIGITAL COPY OF THE TAX MAP ORIGINALLY PREPARED BY JOHN M. DURA, P.L.S., SSM/T.T.MOORE ASSOCIATES, INC. DATED OCT. 1990. THE ORIGINAL APPROVED MAP IS ON FILE IN THE OFFICE OF THE MUNICIPAL CLERK.

TAX MAP
TOWNSHIP OF LAWRENCE
 MERCER COUNTY, NEW JERSEY
 SCALE: 1"=100' OCT. 1990
JOHN M. DURA, P.L.S.
 TO SHOW CONDITIONS AS OF JAN. 01, 2012

SSM/T.T.MOORE ASSOCIATES, INC. 87 SCOTCH RD. WEST TRENTON N.J. 08628 883-2313	A.D.R. ASSOCIATES, INC. 9285 COMMERCE HIGHWAY PENNSAUKEN N.J. 08110 663-7200
---	--

SHEET NO. 30.02

REVISIONS		
DATE	NAME	N.O.
JAN. 01, 2012	DANIEL A. NAGY	24GS02751300
JAN. 01, 2014	DANIEL A. NAGY	24GS02751300
JAN. 10, 2018	PAMELA L. MATHEWS	41181

SHEET NO. 30.04

MATCH LINE

MATCH LINE

MATCH LINE

MATCH LINE

BLOCK LIMIT



3004

205
125.575 AC. TOTAL

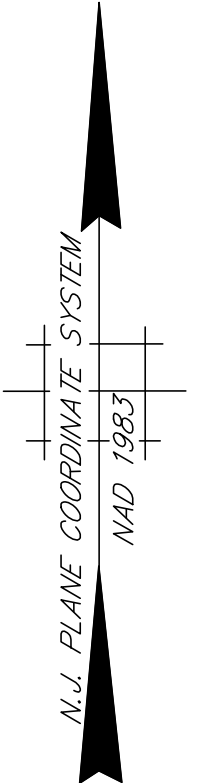
3015

3014

152
1.58 ± AC.(S)

153
1.48 ± AC.(S)

THIS SHEET HAS BEEN DRAWN USING COMPUTER AIDED DRAFTING/DESIGN (CADD/D) AND IS A DIGITAL COPY OF THE TAX MAP ORIGINALLY PREPARED BY JOHN M. DURA, P.L.S., SSM/T.T.MOORE ASSOCIATES, INC. DATED OCT. 1990. THE ORIGINAL APPROVED MAP IS ON FILE IN THE OFFICE OF THE MUNICIPAL CLERK.



NEW JERSEY DEPARTMENT OF THE TREASURY
DIVISION OF TAXATION
PROPERTY ADMINISTRATION TAX MAP SECTION
APPROVED AS A TAX MAP PURSUANT TO THE
AUTHORITY OF N.J.S.A. 67:16 & N.J.S.A. 67:17
FOR THE DIRECTOR, DIVISION OF TAXATION

Sue Davison CTA Supervising Field Rep
Sue Davison, CTA Supervising Field Rep

DATE: **AUG 30 2012** SERIAL NO. **1002**

TAX MAP
TOWNSHIP OF LAWRENCE
MERCER COUNTY, NEW JERSEY
SCALE: 1"=100' OCT. 1990
JOHN M. DURA, P.L.S.
TO SHOW CONDITIONS AS OF JAN. 01, 2012

SSM/T.T.MOORE ASSOCIATES, INC. 87 SCOTCH RD. WEST TRENTON N.J. 08628 883-2313	A.D.R. ASSOCIATES, INC. 9285 COMMERCE HIGHWAY PENNSAUKEN N.J. 08110 663-7200
---	--

REVISIONS		
DATE	NAME	N.O.
JAN. 01, 2012	DANIEL A. NAGY	24GS02751300
JAN. 01, 2015	DANIEL A. NAGY	24GS02751300

SHEET NO. 30

SHEET NO. 30.01



THIS SHEET HAS BEEN DRAWN USING COMPUTER AIDED DRAFTING/DESIGN (CADD/D) AND IS A DIGITAL COPY OF THE TAX MAP ORIGINALLY PREPARED BY JOHN M. DURA, P.L.S., SSM/T.T.MOORE ASSOCIATES, INC. DATED OCT. 1990. THE ORIGINAL APPROVED MAP IS ON FILE IN THE OFFICE OF THE MUNICIPAL CLERK.

NEW JERSEY DEPARTMENT OF THE TREASURY
 DIVISION OF TAXATION
 PROPERTY ADMINISTRATION SECTION
 APPROVED AS A TAX MAP PURSUANT TO THE
 AUTHORITY OF N.J.S.A.64:1-6 & N.J.S.A. 54:6-4
 FOR THE DIRECTOR, DIVISION OF TAXATION
Sue Dawson CTA Supervising Field Rep
 Sue Davison, CTA Supervising Field Rep
 AUG 30 2012 SERIAL NO. 1002

TAX MAP
TOWNSHIP OF LAWRENCE
 MERCER COUNTY, NEW JERSEY
 SCALE: 1"=100' OCT. 1990
JOHN M. DURA, P.L.S.
 TO SHOW CONDITIONS AS OF JAN. 01, 2012

SSM/T.T.MOORE ASSOCIATES, INC. 67 SCOTCH RD. WEST TRENTON N.J. 08628 883-2313	A.D.R. ASSOCIATES, INC. 9285 COMMERCE HIGHWAY PENNSAUKEN N.J. 08110 663-7200
---	--

SHEET NO. 24.01

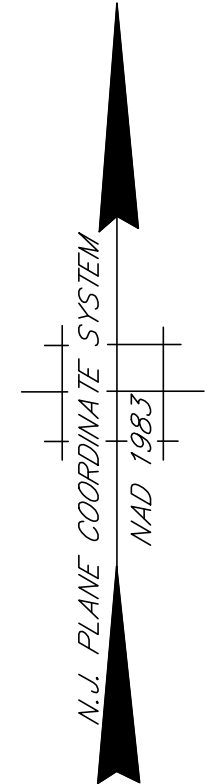
SHEET NO. 32

REVISIONS		
DATE	NAME	N.O.
JAN. 01, 2012	DANIEL A. NAGY	24GS02751300

SHEET NO. 31

SHEET NO. 35

SHEET NO. 24.01



SHEET NO. 34

SHEET NO. 25

SHEET NO. 33

THIS SHEET HAS BEEN DRAWN USING COMPUTER AIDED DRAFTING/DESIGN (CADD/D) AND IS A DIGITAL COPY OF THE TAX MAP ORIGINALLY PREPARED BY JOHN M. DURA, P.L.S., SSM/T.T.MOORE ASSOCIATES, INC. DATED OCT. 1990. THE ORIGINAL APPROVED MAP IS ON FILE IN THE OFFICE OF THE MUNICIPAL CLERK.

TAX MAP
TOWNSHIP OF LAWRENCE
 MERCER COUNTY, NEW JERSEY
 SCALE: 1"=100' OCT. 1990
JOHN M. DURA, P.L.S.
 TO SHOW CONDITIONS AS OF JAN. 01, 2012

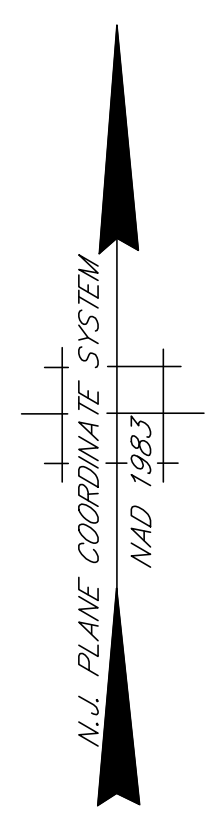
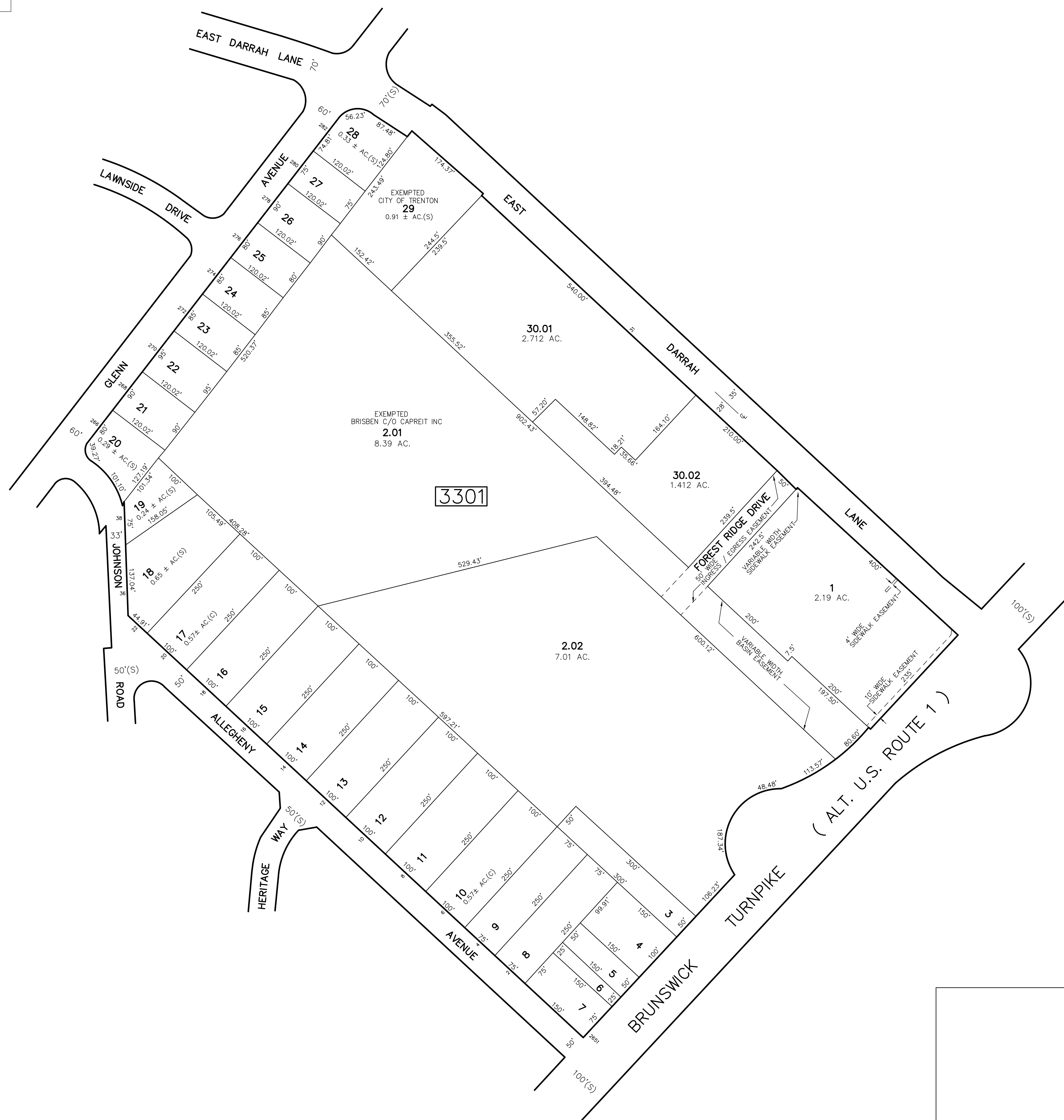
SSM/T.T.MOORE ASSOCIATES, INC.
 87 SCOTCH RD.
 WEST TRENTON N.J. 08628 883-2313

A.D.R. ASSOCIATES, INC.
 9285 COMMERCE HIGHWAY
 PENNSAUKEN N.J. 08110 663-7200

REVISIONS		
DATE	NAME	N.O.
JAN. 01, 2012	DANIEL A. NAGY	24GS02751300
NOV. 01, 2019	PAMELA MATHEWS	41181

SHEET NO. 32

SHEET NO. 25



SHEET NO. 22.02

THIS SHEET HAS BEEN DRAWN USING COMPUTER AIDED DRAFTING/DESIGN (CADD/D) AND IS A DIGITAL COPY OF THE TAX MAP ORIGINALLY PREPARED BY JOHN M. DURA, P.L.S., SSM/T.T.MOORE ASSOCIATES, INC. DATED OCT. 1990. THE ORIGINAL APPROVED MAP IS ON FILE IN THE OFFICE OF THE MUNICIPAL CLERK.

TAX MAP
TOWNSHIP OF LAWRENCE
 MERCER COUNTY, NEW JERSEY
 SCALE: 1"=100' OCT. 1990
JOHN M. DURA, P.L.S.
 TO SHOW CONDITIONS AS OF JAN. 01, 2012

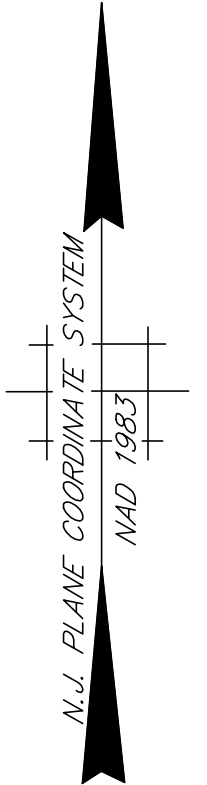
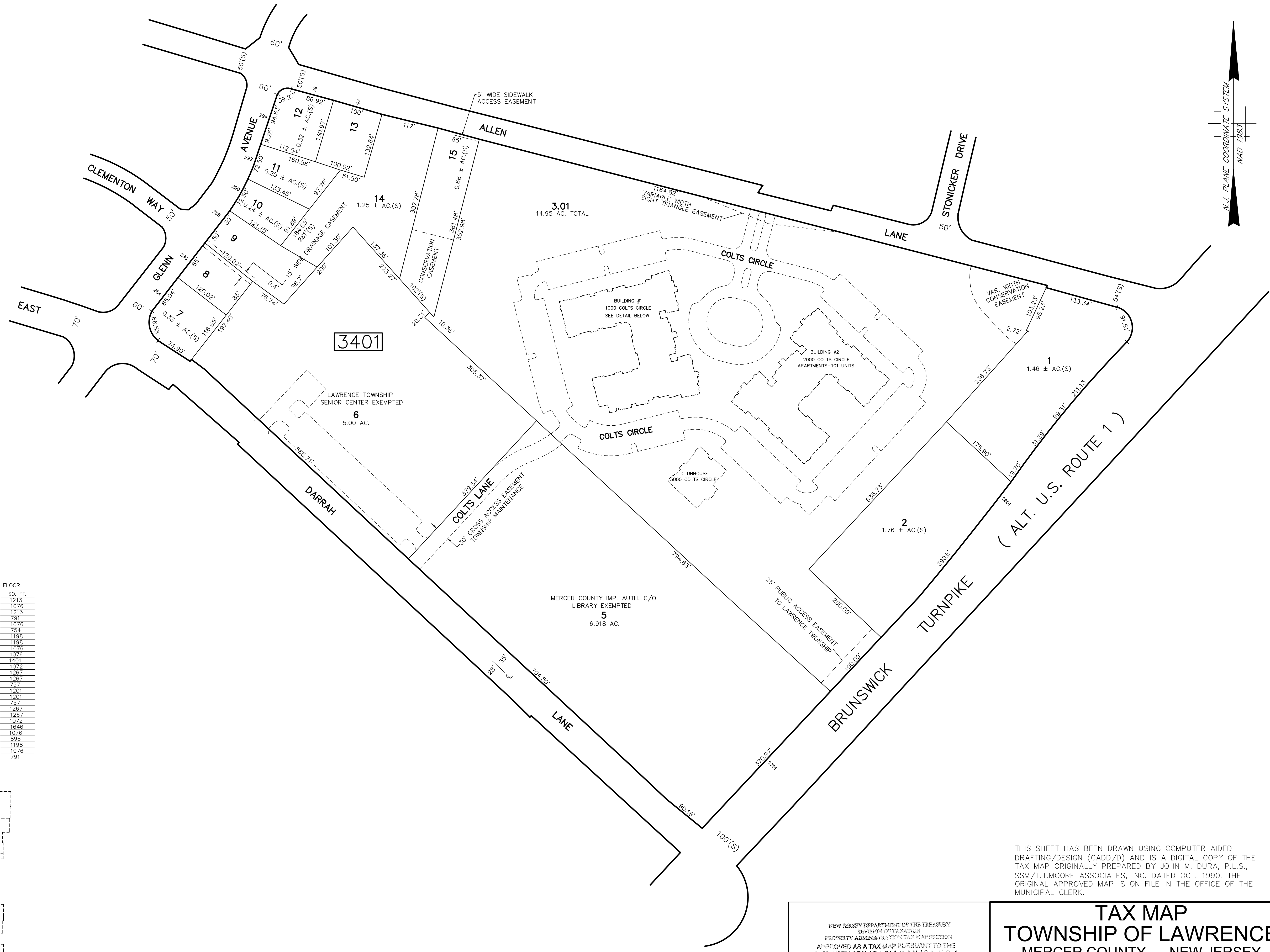
SSM/T.T.MOORE ASSOCIATES, INC. 87 SCOTCH RD. WEST TRENTON N.J. 08628 883-2313	A.D.R. ASSOCIATES, INC. 9285 COMMERCE HIGHWAY PENNSAUKEN N.J. 08110 663-7200
---	--

SHEET NO. 22.01

SHEET NO. 22.01

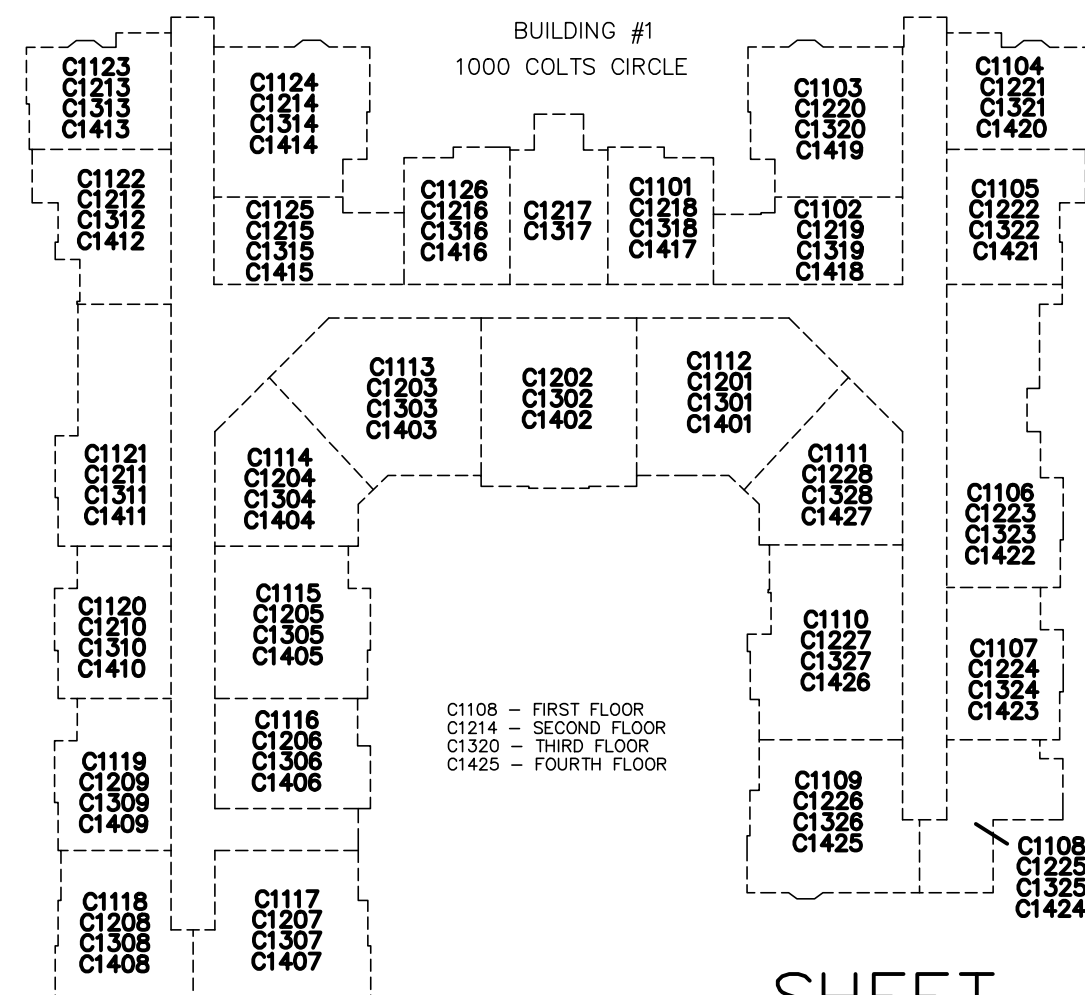
REVISIONS		
DATE	NAME	N.O.
JAN. 01, 2012	DANIEL A. NAGY	24GS02751300
JAN. 01, 2017	PAMELA L. MATHEWS	41181

SHEET NO. 32



CONDOMINIUM DETAIL NOT TO SCALE

BLOCK NO.	LOT NO.	FLOOR							
		FIRST FLOOR	SECOND FLOOR	THIRD FLOOR	FOURTH FLOOR				
3401	3.01	C1101	756	C1201	1213	C1301	1213	C1401	1213
		C1102	757	C1202	1076	C1302	1076	C1402	1076
		C1103	1267	C1203	1213	C1303	1213	C1403	1213
		C1104	1267	C1204	791	C1304	791	C1404	791
		C1105	1072	C1205	1076	C1305	1076	C1405	1076
		C1106	1076	C1206	754	C1306	754	C1406	754
		C1107	1076	C1207	1198	C1307	1198	C1407	1198
		C1108	896	C1208	1198	C1308	1198	C1408	1198
		C1109	1198	C1209	1076	C1309	1076	C1409	1076
		C1110	1083	C1210	1076	C1310	1076	C1410	1076
		C1111	791	C1211	1461	C1311	1461	C1411	1461
		C1112	1213	C1212	1072	C1312	1072	C1412	1072
		C1113	1213	C1213	1267	C1313	1267	C1413	1267
		C1114	791	C1214	1267	C1314	1267	C1414	1267
		C1115	1076	C1215	757	C1315	757	C1415	757
		C1116	754	C1216	756	C1316	756	C1416	1201
		C1117	1198	C1217	798	C1317	798	C1417	1201
		C1118	1198	C1218	756	C1318	756	C1418	757
		C1119	1076	C1219	737	C1319	757	C1419	1267
		C1120	1076	C1220	1267	C1320	1267	C1420	1267
		C1121	1113	C1221	1605	C1321	1267	C1421	1072
		C1122	1072	C1222	1072	C1322	1072	C1422	1646
		C1123	1267	C1223	1646	C1323	1646	C1423	1076
		C1124	1267	C1224	1076	C1324	1076	C1424	896
		C1125	757	C1225	896	C1325	896	C1425	1198
		C1126	756	C1226	1198	C1326	1198	C1426	1076
				C1227	1076	C1327	1076	C1427	791
				C1228	791	C1328	791	C1428	791



C1108 - FIRST FLOOR
 C1204 - SECOND FLOOR
 C1320 - THIRD FLOOR
 C1426 - FOURTH FLOOR

SHEET NO. 33

SHEET NO. 22.02

SHEET NO. 12.04

THIS SHEET HAS BEEN DRAWN USING COMPUTER AIDED DRAFTING/DESIGN (CADD/D) AND IS A DIGITAL COPY OF THE TAX MAP ORIGINALLY PREPARED BY JOHN M. DURA, P.L.S., SSM/T.T.MOORE ASSOCIATES, INC. DATED OCT. 1990. THE ORIGINAL APPROVED MAP IS ON FILE IN THE OFFICE OF THE MUNICIPAL CLERK.

NEW JERSEY DEPARTMENT OF THE TREASURY DIVISION OF TAXATION PROPERTY ADMINISTRATION TAX MAP SECTION APPROVED AS A TAX MAP PURSUANT TO THE AUTHORITY OF N.J.S.A. 54:15-4 & N.J.S.A. 54:15-1 FOR THE DIRECTOR, DIVISION OF TAXATION Sue Davison, CTA Supervising Field Rep DATE: AUG 30 2012 SERIAL NO. 1002		TAX MAP TOWNSHIP OF LAWRENCE MERCER COUNTY, NEW JERSEY SCALE: 1"=100' OCT. 1990 JOHN M. DURA, P.L.S. TO SHOW CONDITIONS AS OF JAN. 01, 2012	
SSM/T.T.MOORE ASSOCIATES, INC. 87 SCOTCH RD. WEST TRENTON N.J. 08628 883-2313		A.D.R. ASSOCIATES, INC. 9285 COMMERCE HIGHWAY PENNSAUKEN N.J. 08110 663-7200	

REVISIONS		
DATE	NAME	N.O.
JAN. 01, 2012	DANIEL A. NAGY	24GS02751300
NOV. 21, 2018	PAMELA L. MATHEWS	41181

SHEET NO. 35.02

SHEET NO. 35.02

SHEET NO. 30.01

SHEET NO. 30.01

SHEET NO. 35.01



THIS SHEET HAS BEEN DRAWN USING COMPUTER AIDED DRAFTING/DESIGN (CADD) AND IS A DIGITAL COPY OF THE TAX MAP ORIGINALLY PREPARED BY JOHN M. DURA, P.L.S., SSM/T.MOORE ASSOCIATES, INC. DATED OCT. 1990. THE ORIGINAL APPROVED MAP IS ON FILE IN THE OFFICE OF THE MUNICIPAL CLERK.

TAX MAP
TOWNSHIP OF LAWRENCE
 MERCER COUNTY, NEW JERSEY
 SCALE: 1"=100' OCT. 1990
JOHN M. DURA, P.L.S.
 TO SHOW CONDITIONS AS OF JAN. 01, 2012

SSM/T.MOORE ASSOCIATES, INC. 67 SCOTCH RD. WEST TRENTON N.J. 08628 883-2313	A.D.R. ASSOCIATES, INC. 9285 COMMERCE HIGHWAY PENNSAUKEN N.J. 08110 663-7200
---	--

SHEET NO. 32

SHEET NO. 34

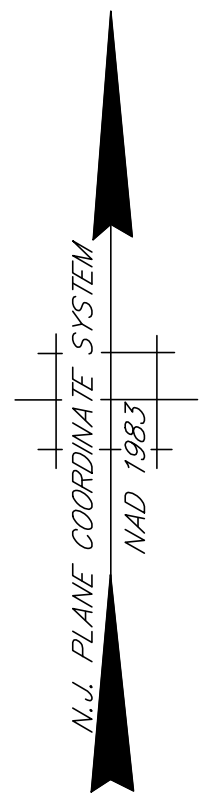
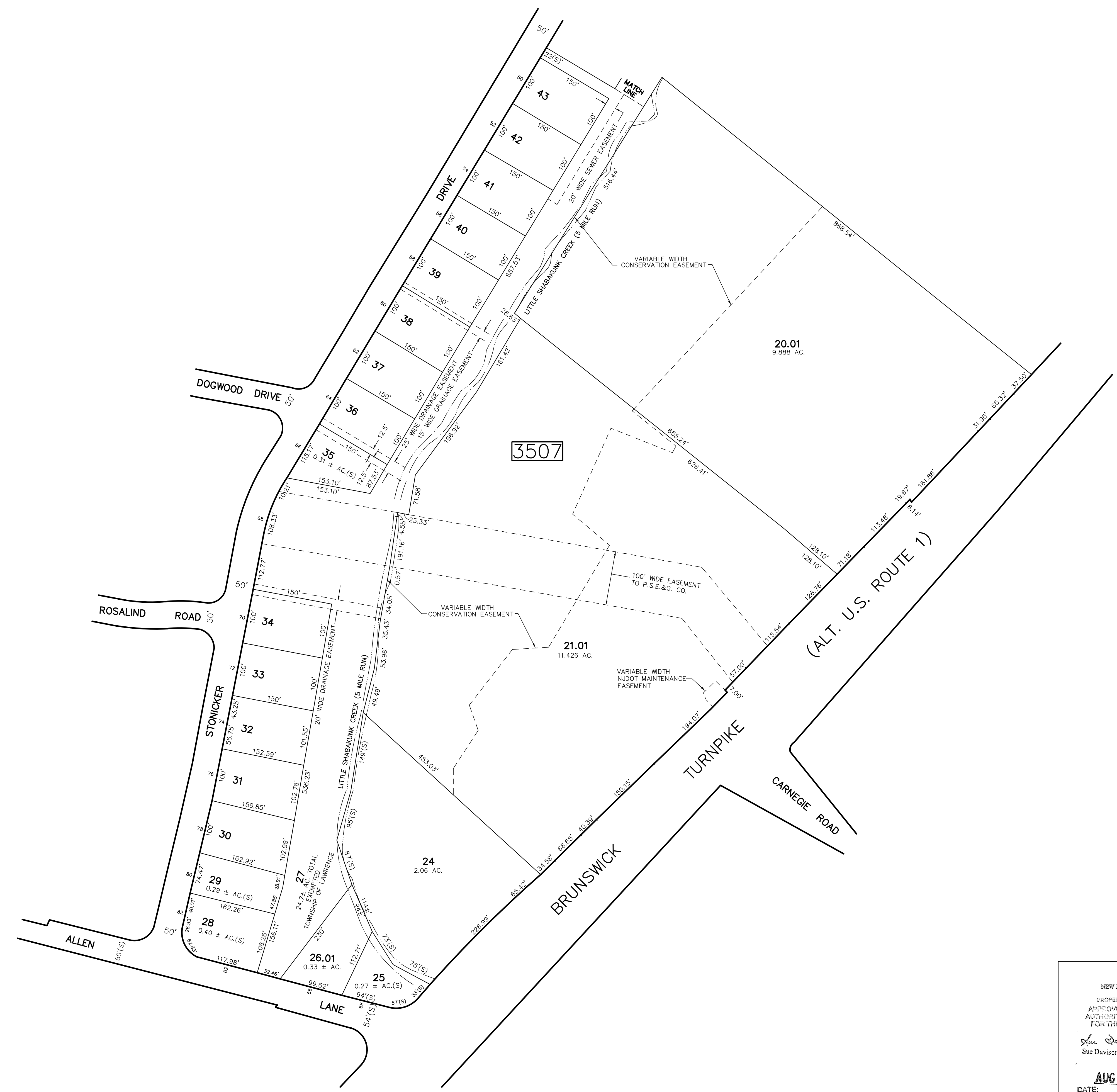
REVISIONS		
DATE	NAME	N.O.
JAN. 01, 2012	DANIEL A. NAGY	24GS02751300
JAN. 01, 2014	DANIEL A. NAGY	24GS02751300

SHEET NO. 35.02

SHEET NO. 35.03

SHEET NO. 35

SHEET NO. 36.01



THIS SHEET HAS BEEN DRAWN USING COMPUTER AIDED DRAFTING/DESIGN (CADD/D) AND IS A DIGITAL COPY OF THE TAX MAP ORIGINALLY PREPARED BY JOHN M. DURA, P.L.S., SSM/T.T.MOORE ASSOCIATES, INC. DATED OCT. 1990. THE ORIGINAL APPROVED MAP IS ON FILE IN THE OFFICE OF THE MUNICIPAL CLERK.

NEW JERSEY DEPARTMENT OF THE TREASURY
 DIVISION OF TAXATION
 PROPERTY ADMINISTRATION TAX MAP SECTION
 APPROVED AS A TAX MAP PURSUANT TO THE AUTHORITY OF N.J.S.A. 52:15-4 & N.J.S.A. 52:15-1 FOR THE DIRECTOR, DIVISION OF TAXATION
 Sue Davison, CTA Supervising Field Rep
 DATE: **AUG 30 2012** SERIAL NO. **1002**

TAX MAP
TOWNSHIP OF LAWRENCE
 MERCER COUNTY, NEW JERSEY
 SCALE: 1"=100' OCT. 1990
JOHN M. DURA, P.L.S.
 TO SHOW CONDITIONS AS OF JAN. 01, 2012

SSM/T.T.MOORE ASSOCIATES, INC. 67 SCOTCH RD. WEST TRENTON N.J. 08628 883-2313
 A.D.R. ASSOCIATES, INC. 9285 COMMERCE HIGHWAY PENNSAUKEN N.J. 08110 663-7200

SHEET NO. 34

SHEET NO. 12.04

REVISIONS		
DATE	NAME	N.O.
JAN. 01, 2012	DANIEL A. NAGY	24GS02751300

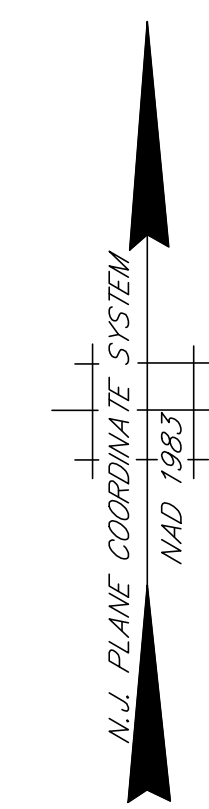
SHEET NO. 30.03

SHEET NO. 35.04

SHEET NO. 30.01

SHEET NO. 35.03

SHEET NO. 35.01



THIS SHEET HAS BEEN DRAWN USING COMPUTER AIDED DRAFTING/DESIGN (CADD/D) AND IS A DIGITAL COPY OF THE TAX MAP ORIGINALLY PREPARED BY JOHN M. DURA, P.L.S., SSM/T.T.MOORE ASSOCIATES, INC. DATED OCT. 1990. THE ORIGINAL APPROVED MAP IS ON FILE IN THE OFFICE OF THE MUNICIPAL CLERK.

TAX MAP
TOWNSHIP OF LAWRENCE
 MERCER COUNTY, NEW JERSEY
 SCALE: 1"=100' OCT. 1990
JOHN M. DURA, P.L.S.
 TO SHOW CONDITIONS AS OF JAN. 01, 2012

SSM/T.T.MOORE ASSOCIATES, INC. 67 SCOTCH RD. WEST TRENTON N.J. 08628 883-2313	A.D.R. ASSOCIATES, INC. 9285 COMMERCE HIGHWAY PENNSAUKEN N.J. 08110 663-7200
---	--

SHEET NO. 35

REVISIONS		
DATE	NAME	N.O.
JAN. 01, 2012	DANIEL A. NAGY	24GS02751300
JAN. 10, 2018	PAMELA L. MATHEWS	41181
NOV. 20, 2018	PAMELA L. MATHEWS	41181

SHEET NO. 35.04

SHEET NO. 39

SHEET NO. 35.02

SHEET NO. 36.01



SHEET NO. 35.01

THIS SHEET HAS BEEN DRAWN USING COMPUTER AIDED DRAFTING/DESIGN (CADD/D) AND IS A DIGITAL COPY OF THE TAX MAP ORIGINALLY PREPARED BY JOHN M. DURA, P.L.S., SSM/T.T.MOORE ASSOCIATES, INC. DATED OCT. 1990. THE ORIGINAL APPROVED MAP IS ON FILE IN THE OFFICE OF THE MUNICIPAL CLERK.

TAX MAP
TOWNSHIP OF LAWRENCE
 MERCER COUNTY, NEW JERSEY
 SCALE: 1"=100' OCT. 1990
JOHN M. DURA, P.L.S.
 TO SHOW CONDITIONS AS OF JAN. 01, 2012

SSM/T.T.MOORE ASSOCIATES, INC. 87 SCOTCH RD. WEST TRENTON N.J. 08628 883-2313	A.D.R. ASSOCIATES, INC. 9285 COMMERCE HIGHWAY PENNSAUKEN N.J. 08110 663-7200
---	--

REVISIONS		
DATE	NAME	N.O.
JAN. 01, 2012	DANIEL A. NAGY	24GS02751300

SHEET NO. 30.05

SHEET NO. 39.01

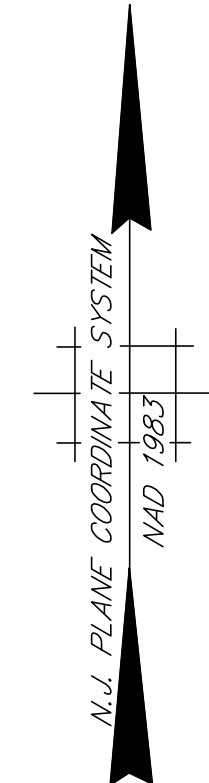
SHEET NO. 30.03

SHEET NO. 30.03



CONDOMINIUM DETAIL			
BLOCK NO.	LOT NO.	QUALIFIER	SQ. FT.
3507	67	C101	1018
		C102	1257
		C103	1257
		C104	1257
		C105	1259
		C109	1279
		C110	1257
		C111	1257
		C112	1259
		C201	984
		C202	1008
		C203	1257
		C204	1257
		C205	1257
		C206	1259
		C210	848
		C211	1257
C212	1257		
C213	1257		
C214	1259		
C166	2118		
C107	1864		
C113	3081		
C116	1015		
C207	4187		
C215	1940		
C216	2247		

INDICATE 2ND FLOOR UNITS
 INDICATE 1ST FLOOR UNITS



SHEET NO. 39.04

SHEET NO. 35.03

THIS SHEET HAS BEEN DRAWN USING COMPUTER AIDED DRAFTING/DESIGN (CADD/D) AND IS A DIGITAL COPY OF THE TAX MAP ORIGINALLY PREPARED BY JOHN M. DURA, P.L.S., SSM/T.T. MOORE ASSOCIATES, INC. DATED OCT. 1990. THE ORIGINAL APPROVED MAP IS ON FILE IN THE OFFICE OF THE MUNICIPAL CLERK.

NEW JERSEY DEPARTMENT OF THE TREASURY
 DIVISION OF TAXATION
 PROPERTY ADMINISTRATION TAX MAP SECTION
 APPROVED AS A TAX MAP PURSUANT TO THE
 AUTHORITY OF N.J.S.A. 6:15 & N.J.S.A. 6:15-1
 FOR THE DIRECTOR, DIVISION OF TAXATION
 Sue Davison, CTA Supervising Field Rep
 Sue Davison, CTA Supervising Field Rep
 DATE: **AUG 30 2012** SERIAL NO. **1002**

TAX MAP
TOWNSHIP OF LAWRENCE
 MERCER COUNTY, NEW JERSEY
 SCALE: 1"=100' OCT. 1990
JOHN M. DURA, P.L.S.
 TO SHOW CONDITIONS AS OF JAN. 01, 2012

SSM/T.T. MOORE ASSOCIATES, INC. A.D.R. ASSOCIATES, INC.
 87 SCOTCH RD. 9285 COMMERCE HIGHWAY
 WEST TRENTON N.J. 08628 883-2313 PENNSAUKEN N.J. 08110 663-7200

SHEET NO. 35.02

REVISIONS		
DATE	NAME	N.O.
JAN. 01, 2012	DANIEL A. NAGY	24GS02751300

SHEET NO. 36.01

SHEET NO. 36.02

SHEET NO. 12.04

BRUNSWICK TURNPIKE
(ALT. U.S. HIGHWAY ROUTE 1)

ROUTE 26
EXTENSION

MATCH LINE

MATCH LINE

MATCH LINE

21.01
11.76± AC. (TOTAL)

21.02
1.86± AC.
STATE OF NEW JERSEY
DEPARTMENT OF ENVIRONMENTAL PROTECTION

9
26.1 AC. TOTAL
STATE OF NEW JERSEY
DEPARTMENT OF ENVIRONMENTAL PROTECTION

3601

CARNEGIE ROAD

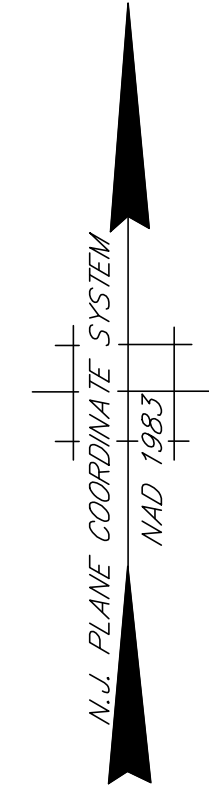
LAKE / POND

DELAWARE AND RARITAN CANAL

ASSUNPINK CREEK

HAMILTON
MERCER

TOWNSHIP
COUNTY



THIS SHEET HAS BEEN DRAWN USING COMPUTER AIDED DRAFTING/DESIGN (CADD/D) AND IS A DIGITAL COPY OF THE TAX MAP ORIGINALLY PREPARED BY JOHN M. DURA, P.L.S., SSM/T.T.MOORE ASSOCIATES, INC. DATED OCT. 1990. THE ORIGINAL APPROVED MAP IS ON FILE IN THE OFFICE OF THE MUNICIPAL CLERK.

TAX MAP
TOWNSHIP OF LAWRENCE
 MERCER COUNTY, NEW JERSEY
 SCALE: 1"=100' OCT. 1990
JOHN M. DURA, P.L.S.
 TO SHOW CONDITIONS AS OF JAN. 01, 2012

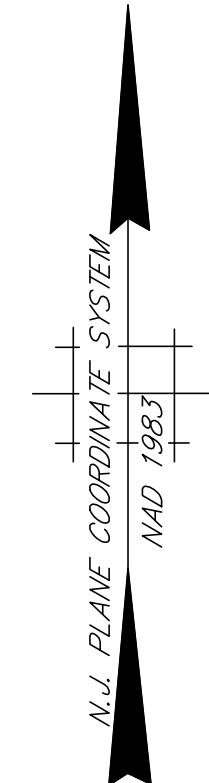
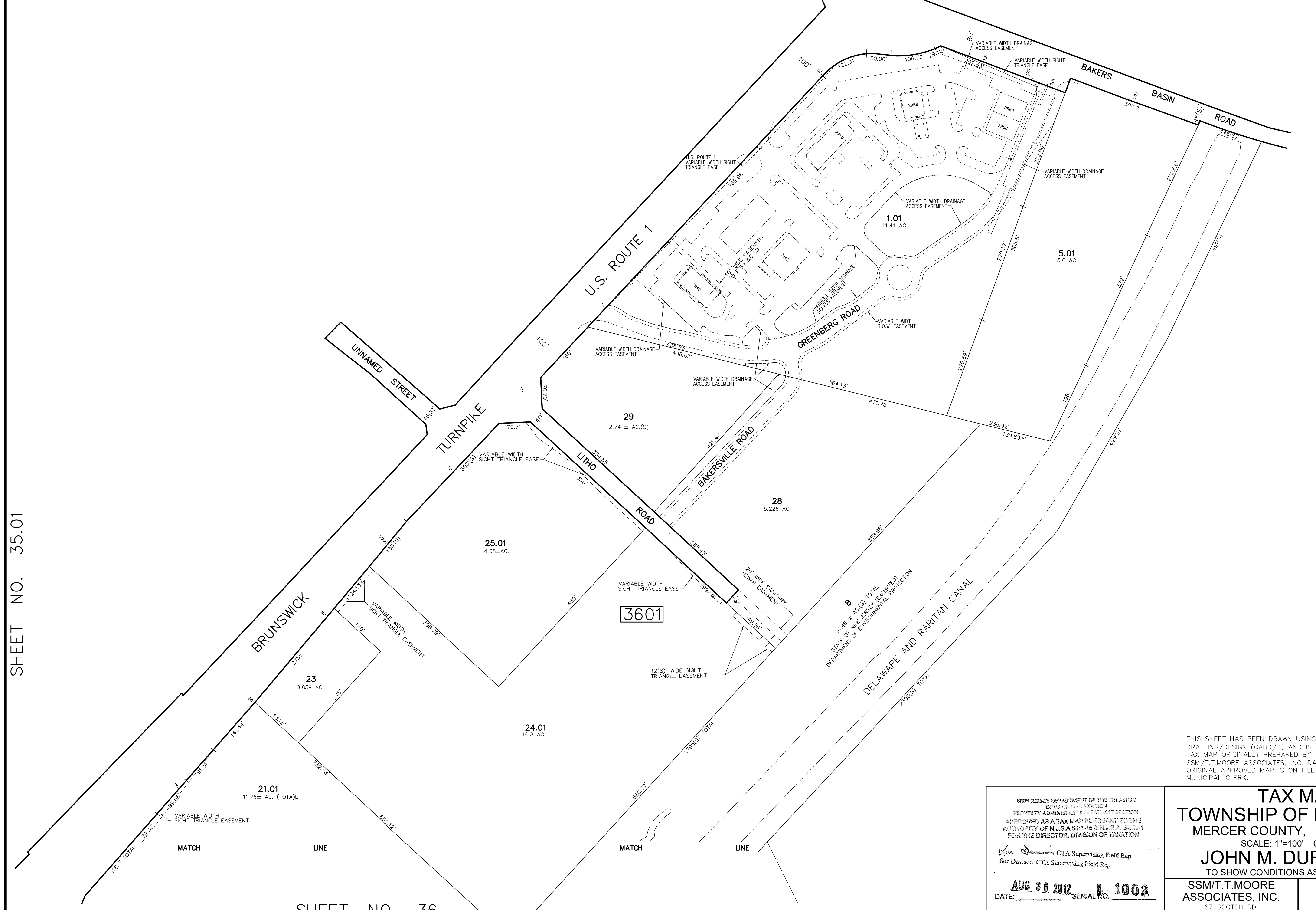
SSM/T.T.MOORE ASSOCIATES, INC.
 67 SCOTCH RD.
 WEST TRENTON N.J. 08628 883-2313

A.D.R. ASSOCIATES, INC.
 9285 COMMERCE HIGHWAY
 PENNSAUKEN N.J. 08110 663-7200

REVISIONS		
DATE	NAME	N.O.
JAN. 01, 2012	DANIEL A. NAGY	24GS02751300
JAN. 01, 2015	DANIEL A. NAGY	24GS02751300
DEC. 09, 2020	PAMELA L. MATHEWS	41181

SHEET NO. 35.03

SHEET NO. 40.01



SHEET NO. 35.01

SHEET NO. 36.02

SHEET NO. 36

THIS SHEET HAS BEEN DRAWN USING COMPUTER AIDED DRAFTING/DESIGN (CADD/D) AND IS A DIGITAL COPY OF THE TAX MAP ORIGINALLY PREPARED BY JOHN M. DURA, P.L.S., SSM/T.T. MOORE ASSOCIATES, INC. DATED OCT. 1990. THE ORIGINAL APPROVED MAP IS ON FILE IN THE OFFICE OF THE MUNICIPAL CLERK.

NEW JERSEY DEPARTMENT OF THE TREASURY
 DIVISION OF TAXATION
 PROPERTY ADMINISTRATION TAX MAP SECTION
 APPROVED AS A TAX MAP PURSUANT TO THE
 AUTHORITY OF N.J.S.A. 54:1-16 & N.J.S.A. 54:1-4
 FOR THE DIRECTOR, DIVISION OF TAXATION
Sue Davison CTA Supervising Field Rep
Sue Davison CTA Supervising Field Rep
AUG 30 2012 SERIAL NO. **1002**
 DATE: SERIAL NO.

TAX MAP
TOWNSHIP OF LAWRENCE
 MERCER COUNTY, NEW JERSEY
 SCALE: 1"=100' OCT. 1990
JOHN M. DURA, P.L.S.
 TO SHOW CONDITIONS AS OF JAN. 01, 2012

SSM/T.T. MOORE ASSOCIATES, INC.
 67 SCOTCH RD.
 WEST TRENTON N.J. 08628 883-2313

A.D.R. ASSOCIATES, INC.
 9285 COMMERCE HIGHWAY
 PENNSAUKEN N.J. 08110 663-7200

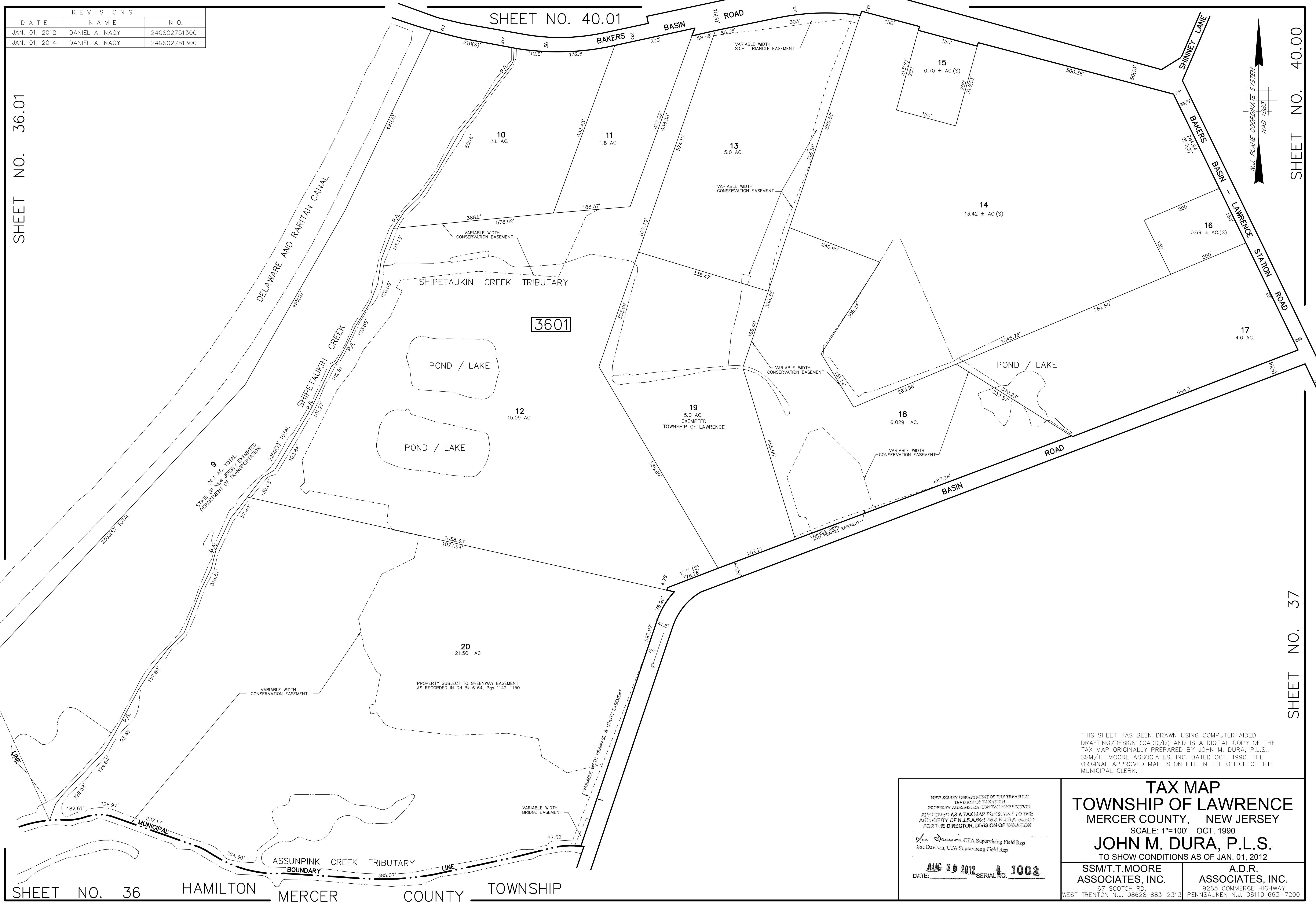
REVISIONS		
DATE	NAME	N.O.
JAN. 01, 2012	DANIEL A. NAGY	24GS02751300
JAN. 01, 2014	DANIEL A. NAGY	24GS02751300

SHEET NO. 40.01

SHEET NO. 36.01

SHEET NO. 40.00

SHEET NO. 37



SHEET NO. 36 HAMILTON MERCER COUNTY TOWNSHIP

THIS SHEET HAS BEEN DRAWN USING COMPUTER AIDED DRAFTING/DESIGN (CADD/D) AND IS A DIGITAL COPY OF THE TAX MAP ORIGINALLY PREPARED BY JOHN M. DURA, P.L.S., SSM/T.T.MOORE ASSOCIATES, INC. DATED OCT. 1990. THE ORIGINAL APPROVED MAP IS ON FILE IN THE OFFICE OF THE MUNICIPAL CLERK.

NEW JERSEY DEPARTMENT OF THE TREASURY
 DIVISION OF TAXATION
 PROPERTY ADMINISTRATION TAX MAP SECTION
 APPROVED AS A TAX MAP PURSUANT TO THE AUTHORITY OF N.J.S.A. 52:15-4 & 14-3.2, 34:27-1 FOR THE DIRECTOR, DIVISION OF TAXATION
 Sue Davison, CTA Supervising Field Rep
 DATE: **AUG 30 2012** SERIAL NO. **1002**

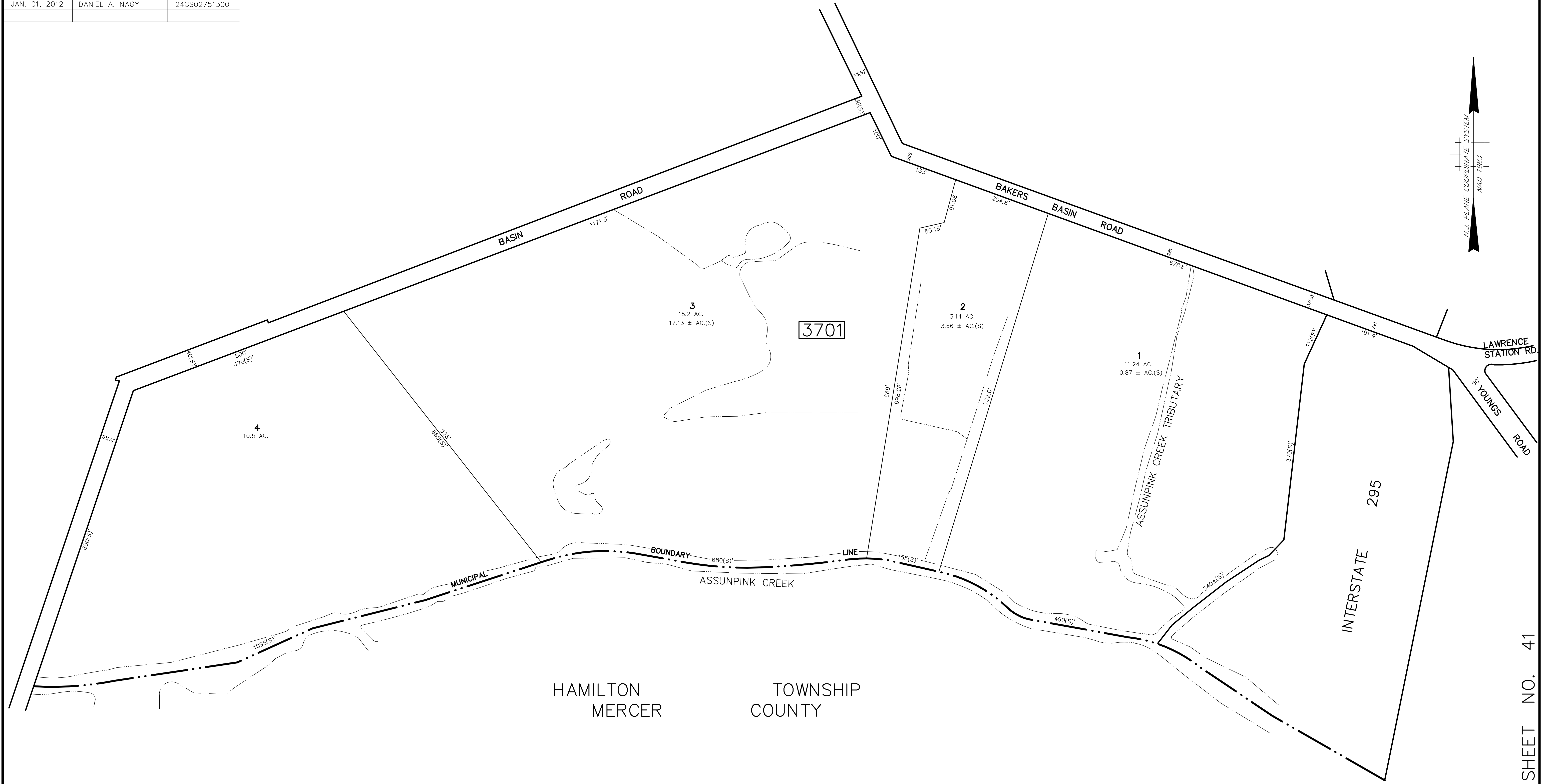
TAX MAP
TOWNSHIP OF LAWRENCE
 MERCER COUNTY, NEW JERSEY
 SCALE: 1"=100' OCT. 1990
JOHN M. DURA, P.L.S.
 TO SHOW CONDITIONS AS OF JAN. 01, 2012

SSM/T.T.MOORE ASSOCIATES, INC. 67 SCOTCH RD. WEST TRENTON N.J. 08628 883-2313	A.D.R. ASSOCIATES, INC. 3285 COMMERCE HIGHWAY PENNSAUKEN N.J. 08110 663-7200
---	--

REVISIONS		
DATE	NAME	N.O.
JAN. 01, 2012	DANIEL A. NAGY	24GS02751300

SHEET NO. 36.02

SHEET NO. 40



SHEET NO. 41

THIS SHEET HAS BEEN DRAWN USING COMPUTER AIDED DRAFTING/DESIGN (CADD/D) AND IS A DIGITAL COPY OF THE TAX MAP ORIGINALLY PREPARED BY JOHN M. DURA, P.L.S., SSM/T.T.MOORE ASSOCIATES, INC. DATED OCT. 1990. THE ORIGINAL APPROVED MAP IS ON FILE IN THE OFFICE OF THE MUNICIPAL CLERK.

TAX MAP
TOWNSHIP OF LAWRENCE
 MERCER COUNTY, NEW JERSEY
 SCALE: 1"=100' OCT. 1990
JOHN M. DURA, P.L.S.
 TO SHOW CONDITIONS AS OF JAN. 01, 2012

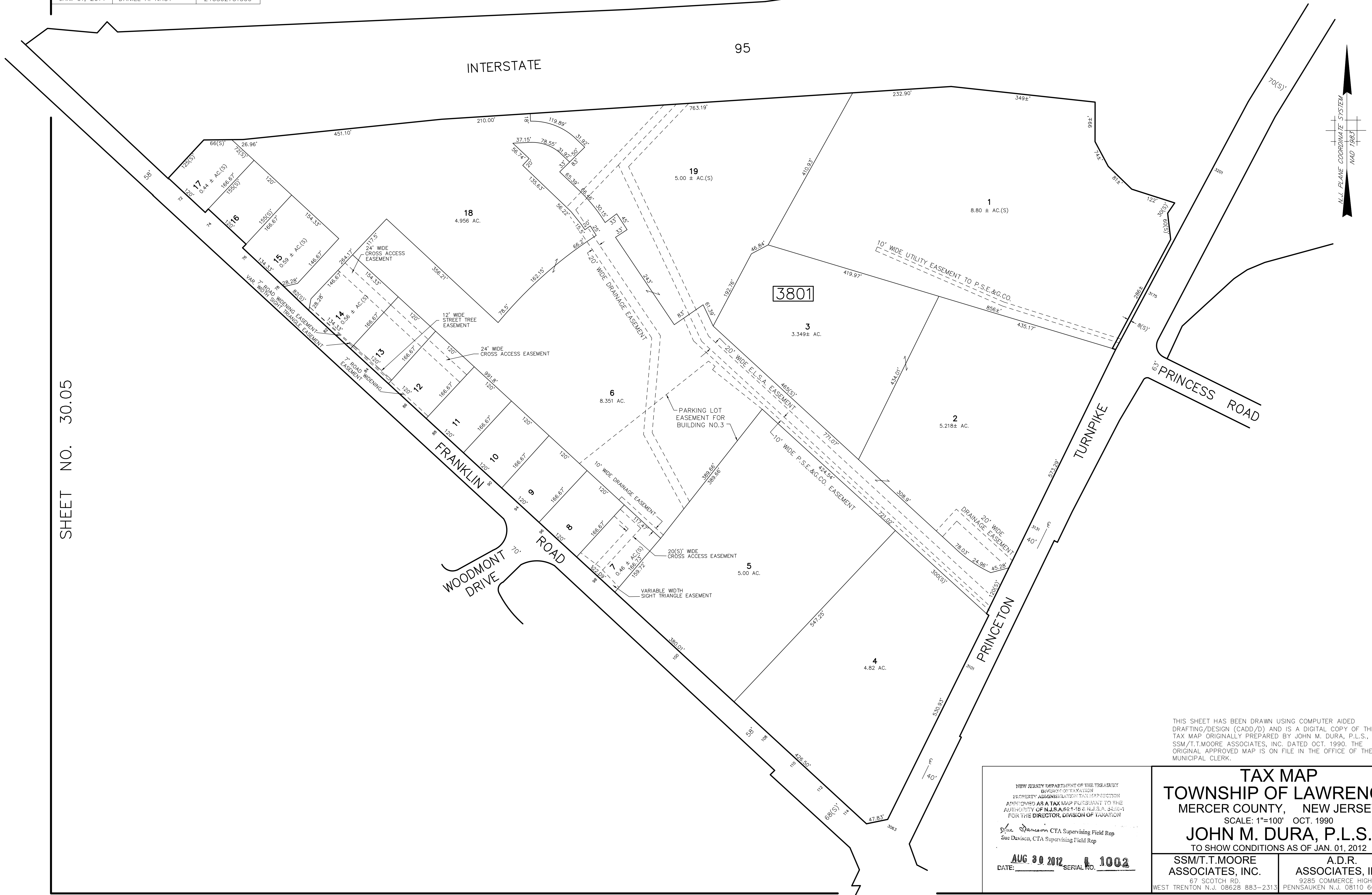
SSM/T.T.MOORE ASSOCIATES, INC. 67 SCOTCH RD. WEST TRENTON N.J. 08628 883-2313	A.D.R. ASSOCIATES, INC. 9285 COMMERCE HIGHWAY PENNSAUKEN N.J. 08110 663-7200
---	--

REVISIONS		
DATE	NAME	N.O.
JAN. 01, 2012	DANIEL A. NAGY	24GS02751300
JAN. 01, 2014	DANIEL A. NAGY	24GS02751300

SHEET NO. 50

SHEET NO. 50.01

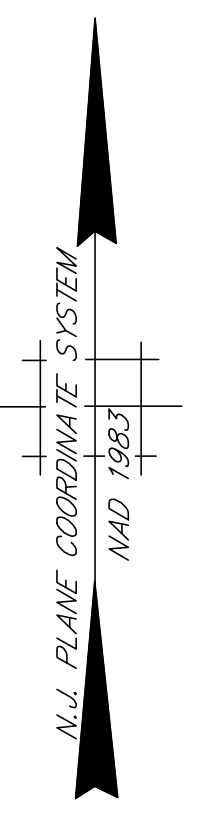
SHEET NO. 50.02



SHEET NO. 30.05

SHEET NO. 39.03

SHEET NO. 39.01



THIS SHEET HAS BEEN DRAWN USING COMPUTER AIDED DRAFTING/DESIGN (CADD/D) AND IS A DIGITAL COPY OF THE TAX MAP ORIGINALLY PREPARED BY JOHN M. DURA, P.L.S., SSM/T.T.MOORE ASSOCIATES, INC. DATED OCT. 1990. THE ORIGINAL APPROVED MAP IS ON FILE IN THE OFFICE OF THE MUNICIPAL CLERK.

NEW JERSEY DEPARTMENT OF THE TREASURY
 DIVISION OF TAXATION
 PROPERTY ADMINISTRATION TAX MAP SECTION
 APPROVED AS A TAX MAP PURSUANT TO THE
 AUTHORITY OF N.J.S.A. 67:15 & N.J.S.A. 67:15-1
 FOR THE DIRECTOR, DIVISION OF TAXATION
 Sue Davison CTA Supervising Field Rep
 DATE: **AUG 30 2012** SERIAL NO. **1002**

TAX MAP
TOWNSHIP OF LAWRENCE
 MERCER COUNTY, NEW JERSEY
 SCALE: 1"=100' OCT. 1990
JOHN M. DURA, P.L.S.
 TO SHOW CONDITIONS AS OF JAN. 01, 2012

SSM/T.T.MOORE ASSOCIATES, INC. 87 SCOTCH RD. WEST TRENTON N.J. 08628 883-2313	A.D.R. ASSOCIATES, INC. 9285 COMMERCE HIGHWAY PENNSAUKEN N.J. 08110 663-7200
--	---

REVISIONS		
DATE	NAME	N.O.
JAN. 01, 2012	DANIEL A. NAGY	24GS02751300
JAN. 01, 2013	DANIEL A. NAGY	24GS02751300
JAN. 01, 2017	PAMELA L. MATHEWS	41181
APRIL 01, 2022	SCOTT F LOPERT	24GS03537900
JAN. 01, 2023	SCOTT F LOPERT	24GS03537900

SHEET NO. 39.01

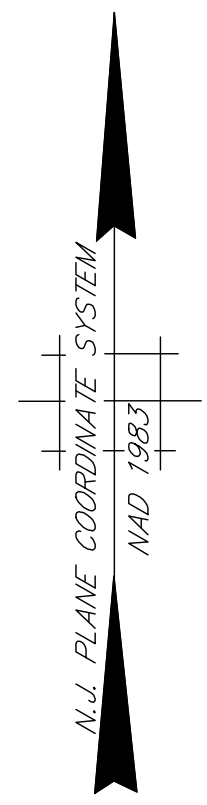
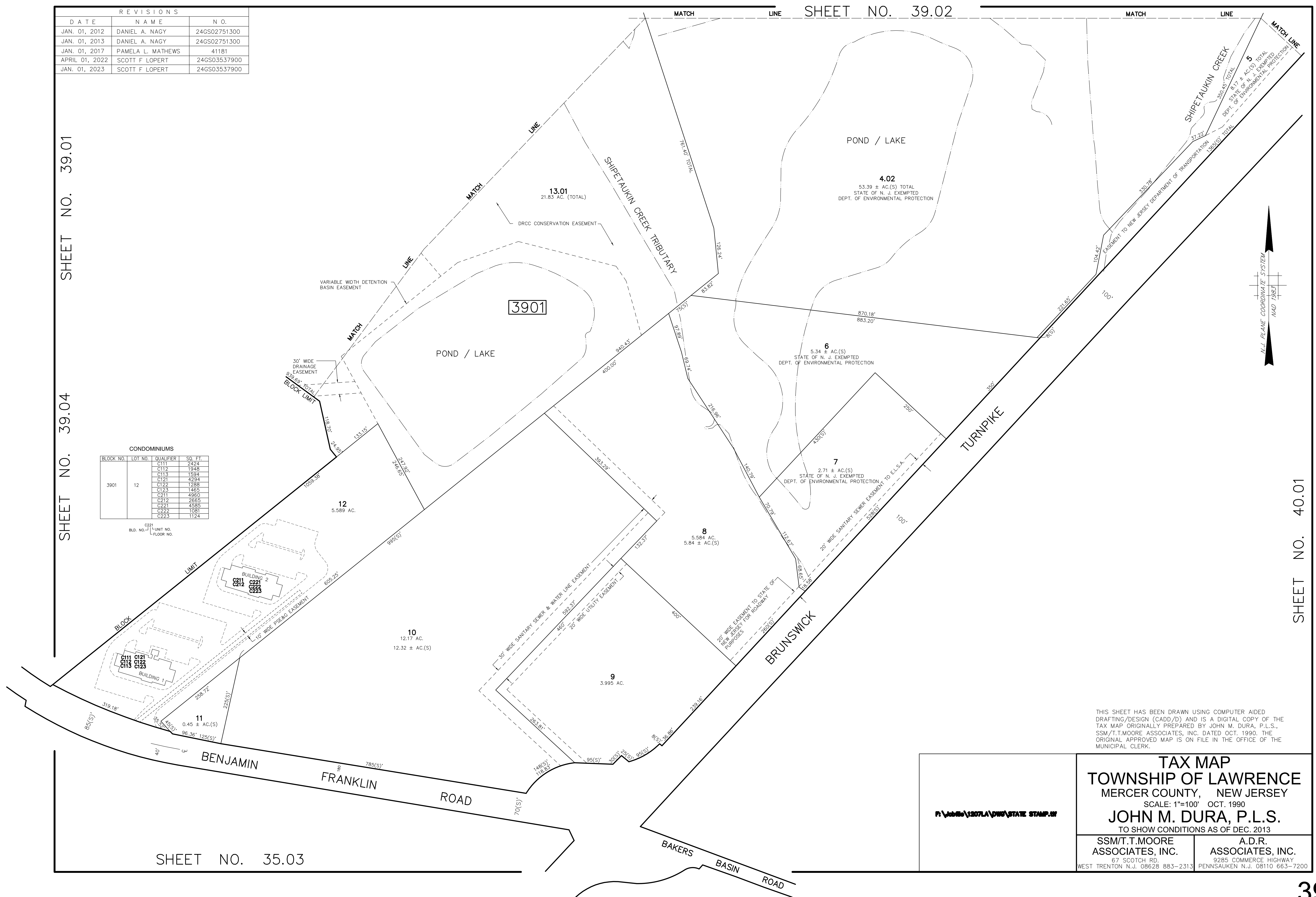
SHEET NO. 39.04

SHEET NO. 35.03

SHEET NO. 40.01

CONDOMINIUMS			
BLOCK NO.	LOT NO.	QUALIFIER	SQ. FT.
3901	12	C111	2424
		C112	1948
		C113	1594
		C121	4294
		C122	1288
		C123	1465
		C211	4960
		C212	2665
		C221	4585
		C222	1081
C223	1124		

C221
BLD. NO. UNIT NO. FLOOR NO.



THIS SHEET HAS BEEN DRAWN USING COMPUTER AIDED DRAFTING/DESIGN (CADD/D) AND IS A DIGITAL COPY OF THE TAX MAP ORIGINALLY PREPARED BY JOHN M. DURA, P.L.S., SSM/T.T.MOORE ASSOCIATES, INC. DATED OCT. 1990. THE ORIGINAL APPROVED MAP IS ON FILE IN THE OFFICE OF THE MUNICIPAL CLERK.

TAX MAP
TOWNSHIP OF LAWRENCE
 MERCER COUNTY, NEW JERSEY
 SCALE: 1"=100' OCT. 1990
JOHN M. DURA, P.L.S.
 TO SHOW CONDITIONS AS OF DEC. 2013

SSM/T.T.MOORE ASSOCIATES, INC.
 67 SCOTCH RD.
 WEST TRENTON N.J. 08628 883-2313

A.D.R. ASSOCIATES, INC.
 9285 COMMERCE HIGHWAY
 PENNSAUKEN N.J. 08110 663-7200



REVISIONS		
DATE	NAME	N.O.
JAN. 01, 2012	DANIEL A. NAGY	24GS02751300
JAN. 01, 2013	DANIEL A. NAGY	24GS02751300
JAN. 01, 2015	DANIEL A. NAGY	24GS02751300
JAN. 10, 2018	PAMELA L. MATHEWS	41181

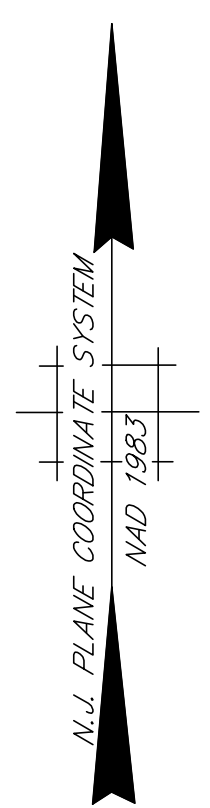
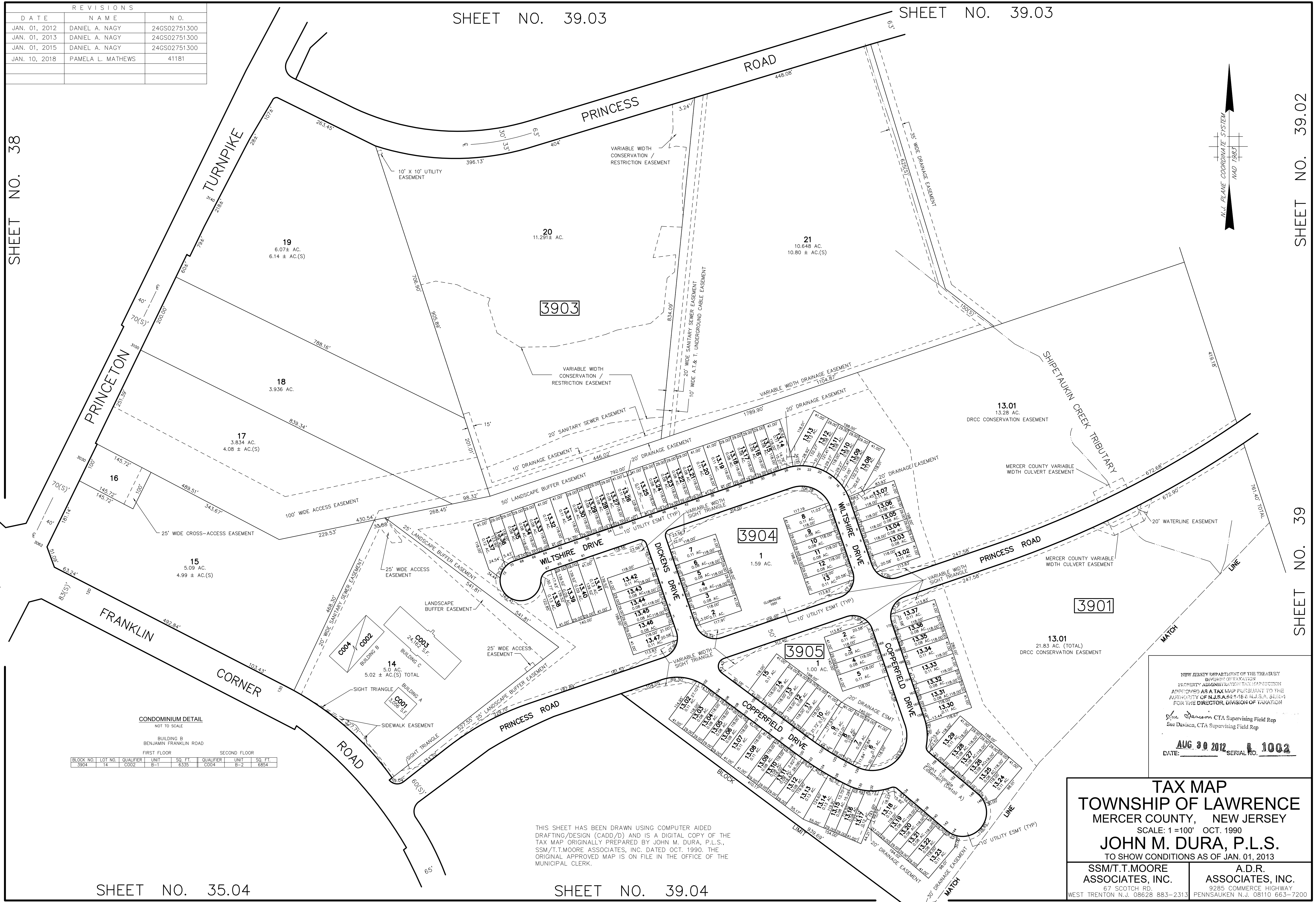
SHEET NO. 39.03

SHEET NO. 39.03

SHEET NO. 38

SHEET NO. 39.02

SHEET NO. 39



CONDOMINIUM DETAIL
NOT TO SCALE

BUILDING B
BENJAMIN FRANKLIN ROAD

FIRST FLOOR		SECOND FLOOR					
BLOCK NO.	LOT NO.	QUALIFIER	UNIT	SQ. FT.	QUALIFIER	UNIT	SQ. FT.
3904	14	C002	B-1	6,335	C004	B-2	6,854

THIS SHEET HAS BEEN DRAWN USING COMPUTER AIDED DRAFTING/DESIGN (CADD/D) AND IS A DIGITAL COPY OF THE TAX MAP ORIGINALLY PREPARED BY JOHN M. DURA, P.L.S., SSM/T.T. MOORE ASSOCIATES, INC. DATED OCT. 1990. THE ORIGINAL APPROVED MAP IS ON FILE IN THE OFFICE OF THE MUNICIPAL CLERK.

NEW JERSEY DEPARTMENT OF THE TREASURY
BUREAU OF TAXATION
PROPERTY ADMINISTRATION TAX MAP SECTION
APPROVED AS A TAX MAP PURSUANT TO THE
AUTHORITY OF N.J.S.A. 17B:26 & N.J.S.A. 17B:27
FOR THE DIRECTOR, DIVISION OF TAXATION

Steve Dawson CTA Supervising Field Rep
Sue Davison, CTA Supervising Field Rep

DATE: **AUG 30 2012** SERIAL NO. **L 1002**

TAX MAP
TOWNSHIP OF LAWRENCE
MERCER COUNTY, NEW JERSEY
SCALE: 1"=100' OCT. 1990
JOHN M. DURA, P.L.S.
TO SHOW CONDITIONS AS OF JAN. 01, 2013

SSM/T.T. MOORE ASSOCIATES, INC. 67 SCOTCH RD. WEST TRENTON N.J. 08628 883-2313	A.D.R. ASSOCIATES, INC. 9285 COMMERCE HIGHWAY PENNSAUKEN N.J. 08110 663-7200
---	---

SHEET NO. 35.04

SHEET NO. 39.04

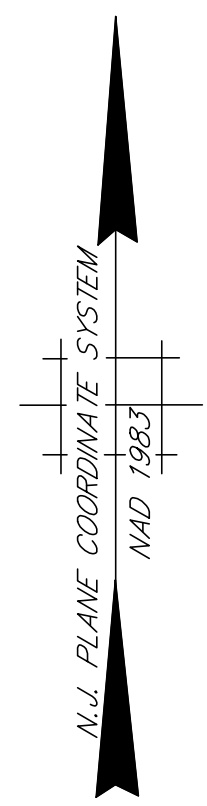
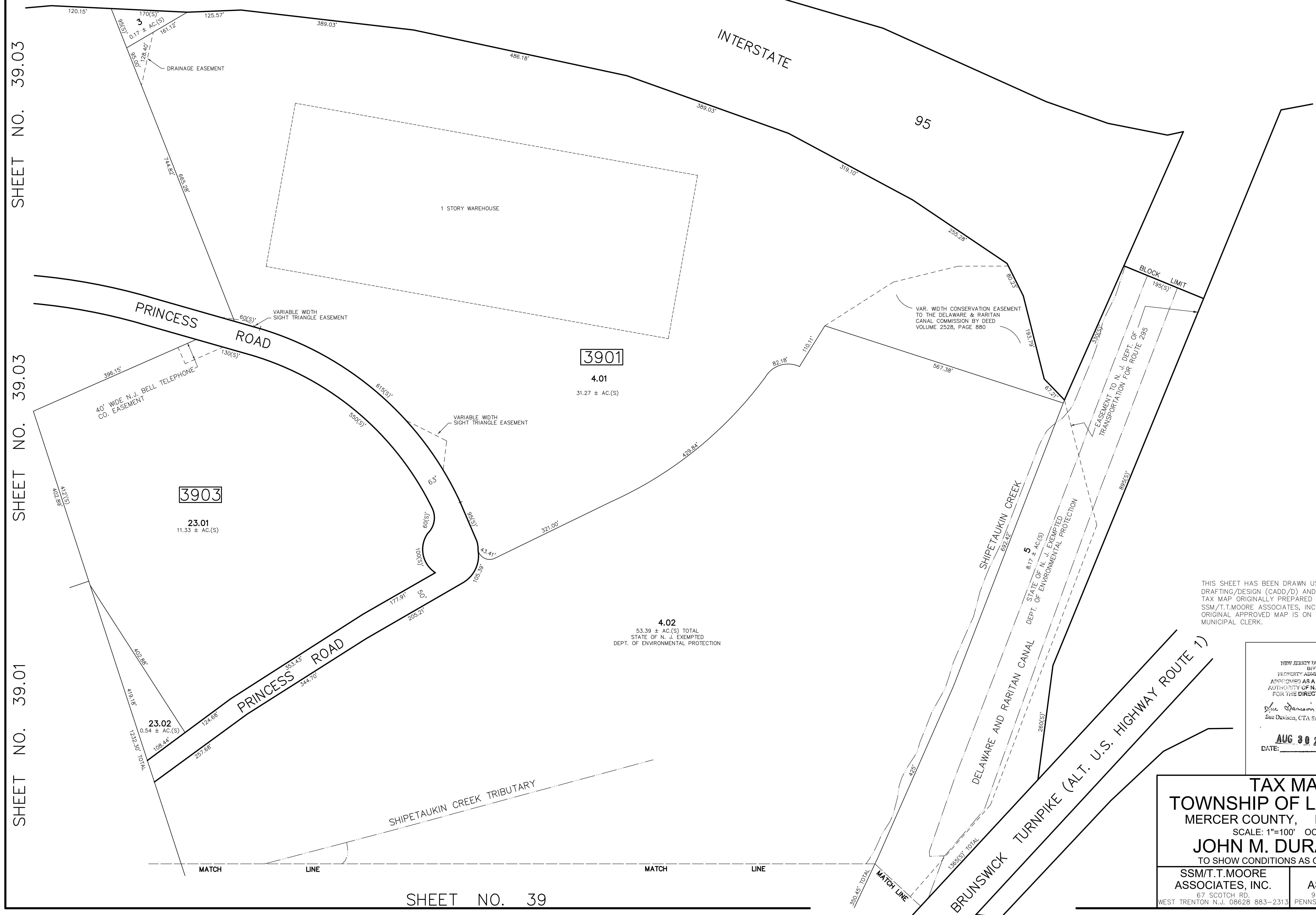
REVISIONS		
DATE	NAME	N.O.
JAN. 01, 2012	DANIEL A. NAGY	24GS02751300
JAN. 01, 2013	DANIEL A. NAGY	24GS02751300
DEC. 09, 2020	PAMELA L. MATHEWS	41181

SHEET NO. 39.03

SHEET NO. 39.03

SHEET NO. 39.01

SHEET NO. 40.03



THIS SHEET HAS BEEN DRAWN USING COMPUTER AIDED DRAFTING/DESIGN (CADD/D) AND IS A DIGITAL COPY OF THE TAX MAP ORIGINALLY PREPARED BY JOHN M. DURA, P.L.S., SSM/T.T.MOORE ASSOCIATES, INC. DATED OCT. 1990. THE ORIGINAL APPROVED MAP IS ON FILE IN THE OFFICE OF THE MUNICIPAL CLERK.

NEW JERSEY DEPARTMENT OF THE TREASURY
BUREAU OF TAXATION
PROPERTY ADMINISTRATION TAX MAP SECTION
APPROVED AS A TAX MAP PURSUANT TO THE
AUTHORITY OF N.J.S.A. 54:15.6 & N.J.S.A. 54:15-1
FOR THE DIRECTOR, DIVISION OF TAXATION

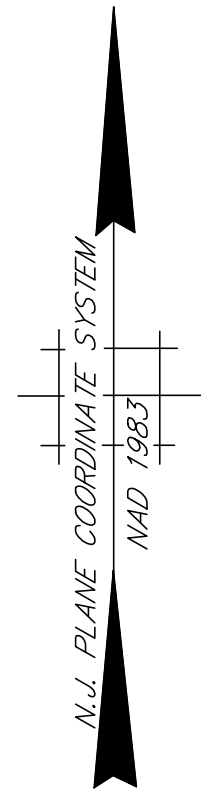
See Dawson CTA Supervising Field Rep
See Davison, CTA Supervising Field Rep

DATE: **AUG 30 2012** SERIAL NO. **L 1002**

TAX MAP
TOWNSHIP OF LAWRENCE
MERCER COUNTY, NEW JERSEY
SCALE: 1"=100' OCT. 1990
JOHN M. DURA, P.L.S.
TO SHOW CONDITIONS AS OF JAN. 01, 2013

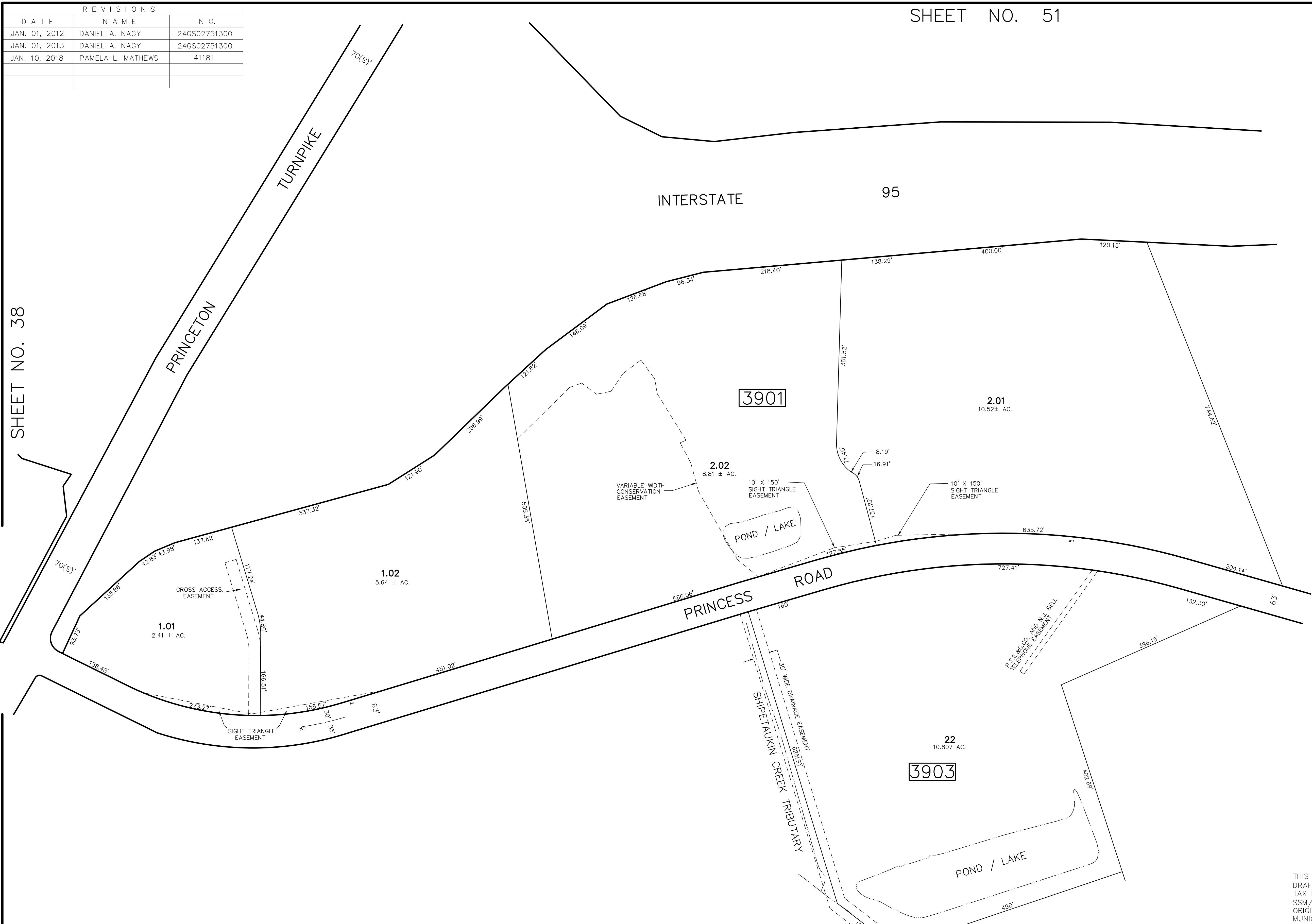
SSM/T.T.MOORE ASSOCIATES, INC. A.D.R. ASSOCIATES, INC.
87 SCOTCH RD. 9285 COMMERCE HIGHWAY
WEST TRENTON N.J. 08628 883-2313 PENNSAUKEN N.J. 08110 663-7200

REVISIONS		
DATE	NAME	N.O.
JAN. 01, 2012	DANIEL A. NAGY	24GS02751300
JAN. 01, 2013	DANIEL A. NAGY	24GS02751300
JAN. 10, 2018	PAMELA L. MATHEWS	41181



SHEET NO. 38

SHEET NO. 39.02



SHEET NO. 39.01

THIS SHEET HAS BEEN DRAWN USING COMPUTER AIDED DRAFTING/DESIGN (CADD/D) AND IS A DIGITAL COPY OF THE TAX MAP ORIGINALLY PREPARED BY JOHN M. DURA, P.L.S., SSM/T.T.MOORE ASSOCIATES, INC. DATED OCT. 1990. THE ORIGINAL APPROVED MAP IS ON FILE IN THE OFFICE OF THE MUNICIPAL CLERK.

NEW JERSEY DEPARTMENT OF THE TREASURY
 DIVISION OF TAXATION
 PROPERTY ADMINISTRATION TAX MAP SECTION
 APPROVED AS A TAX MAP PURSUANT TO THE
 AUTHORITY OF N.J.S.A. 67:16 & N.J.S.A. 67:18-1
 FOR THE DIRECTOR, DIVISION OF TAXATION
 Sue Davison, CTA Supervising Field Rep
 DATE: **AUG 30 2012** SERIAL NO. **1002**

TAX MAP
TOWNSHIP OF LAWRENCE
 MERCER COUNTY, NEW JERSEY
 SCALE: 1"=100' OCT. 1990
JOHN M. DURA, P.L.S.
 TO SHOW CONDITIONS AS OF JAN. 01, 2013

SSM/T.T.MOORE ASSOCIATES, INC. A.D.R. ASSOCIATES, INC.
 87 SCOTCH RD. 9285 COMMERCE HIGHWAY
 WEST TRENTON N.J. 08628 883-2313 PENNSAUKEN N.J. 08110 663-7200

REVISIONS		
DATE	NAME	N.O.
JAN. 01, 2012	DANIEL A. NAGY	24GS02751300

EAGLES CHASE CONDOMINIUM (TWO STORY)

BLOCK NO.	LOT NO.	QUALIFIER	SQ. FT.	QUALIFIER	SQ. FT.	QUALIFIER	SQ. FT.	QUALIFIER	SQ. FT.	QUALIFIER	SQ. FT.	QUALIFIER	SQ. FT.	QUALIFIER	SQ. FT.
3902	1	C003	1500	C029	1275	C055	850	C081	1500	C107	1254	C133	1275	C159	850
		C004	1325	C030	1500	C056	950	C082	1325	C108	1506	C134	1500	C160	950
		C005	1605	C031	1275	C057	1254	C083	1605	C109	1230	C135	1275	C161	850
		C006	1230	C032	1500	C058	1506	C084	1230	C110	1230	C136	1500	C162	1254
		C007	1230	C033	1325	C059	1230	C085	1230	C111	1325	C137	1325	C163	1506
		C008	1254	C034	1605	C060	1230	C086	1254	C112	1605	C138	1605	C164	1230
		C009	1506	C035	1230	C061	1325	C087	1506	C113	1275	C139	1230	C165	1230
		C010	850	C036	1230	C062	1605	C088	950	C114	1500	C140	1230	C166	1325
		C011	850	C037	1254	C063	1275	C089	850	C115	1275	C141	1254	C167	1605
		C012	950	C038	1506	C064	1500	C090	850	C116	1500	C142	1506	C168	1275
		C013	1325	C039	850	C065	1275	C091	950	C117	1325	C143	950	C169	1500
		C014	1605	C040	950	C066	1500	C092	1325	C118	1605	C144	850	C170	1275
		C015	1275	C041	850	C067	1325	C093	1605	C119	1230	C145	850	C171	1500
		C016	1500	C042	1325	C068	1605	C094	1275	C120	1230	C146	950	C172	1325
		C017	1275	C043	1605	C069	950	C095	1500	C121	1254	C147	1254	C173	1605
		C018	1500	C044	1275	C070	950	C096	1275	C122	1506	C148	1506	C174	950
		C019	1325	C045	1500	C071	850	C097	1500	C123	950	C149	1230	C175	850
		C020	1605	C046	1275	C072	1254	C098	1325	C124	850	C150	1230	C176	950
		C021	1230	C047	1500	C073	1506	C099	1605	C125	850	C151	1325	C177	1325
		C022	1230	C048	1325	C074	1230	C100	1230	C126	950	C152	1605	C178	1605
		C023	1254	C049	1605	C075	1230	C101	1230	C127	1254	C153	1275	C179	1275
		C024	1506	C050	1230	C076	1325	C102	1254	C128	1506	C154	1500	C180	1500
		C025	950	C051	1230	C077	1605	C103	1506	C129	1230	C155	1275	C181	1275
		C026	850	C052	1254	C078	1275	C104	850	C130	1230	C156	1500	C182	1500
		C027	1325	C053	1506	C079	1500	C105	950	C131	1325	C157	1325	C183	1325
		C028	1605	C054	950	C080	1275	C106	850	C132	1605	C158	1605	C184	1605

CONDOMINIUM

BLOCK NO.	LOT NO.	QUALIFIER	SQ. FT.
3902	2	C001	2871
		C002	825
		C003	2288

C01- ODD NUMBERS INDICATE FIRST FLOOR UNITS
 C02- EVEN NUMBERS INDICATE SECOND FLOOR UNITS



SHEET NO. 35.04

SHEET NO. 39

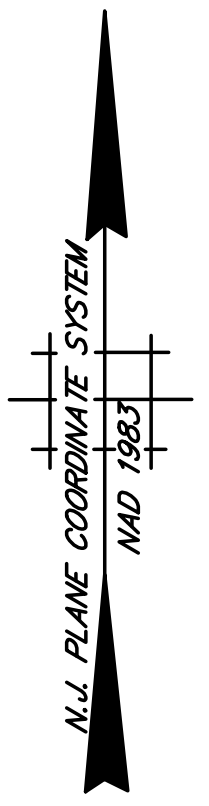
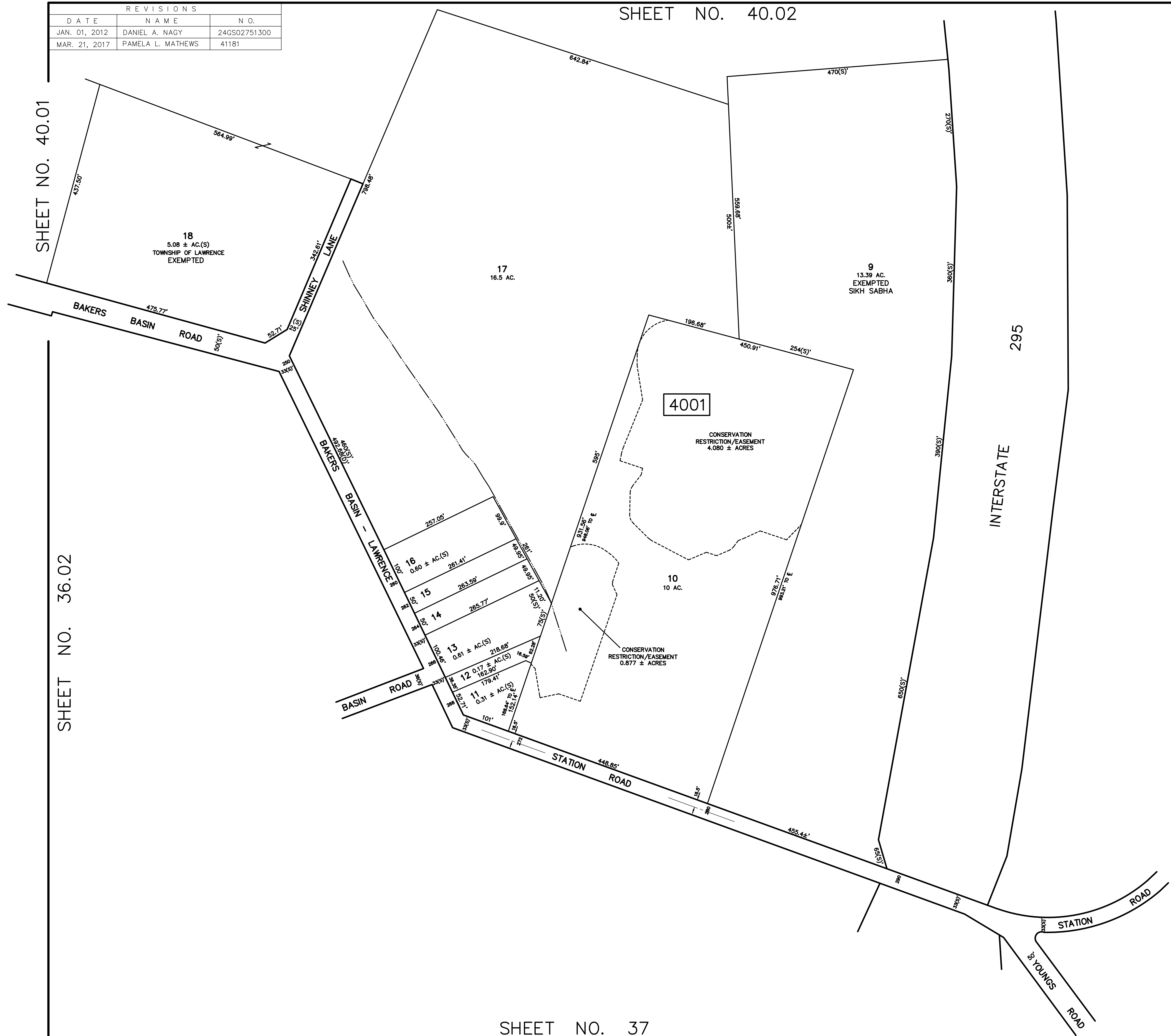
THIS SHEET HAS BEEN DRAWN USING COMPUTER AIDED DRAFTING/DESIGN (CADD/D) AND IS A DIGITAL COPY OF THE TAX MAP ORIGINALLY PREPARED BY JOHN M. DURA, P.L.S., SSM/T.T.MOORE ASSOCIATES, INC. DATED OCT. 1990. THE ORIGINAL APPROVED MAP IS ON FILE IN THE OFFICE OF THE MUNICIPAL CLERK.

TAX MAP
TOWNSHIP OF LAWRENCE
 MERCER COUNTY, NEW JERSEY
 SCALE: 1"=100' OCT. 1990
JOHN M. DURA, P.L.S.
 TO SHOW CONDITIONS AS OF JAN. 01, 2012

SSM/T.T.MOORE ASSOCIATES, INC. 87 SCOTCH RD. WEST TRENTON N.J. 08628 883-2313	A.D.R. ASSOCIATES, INC. 9285 COMMERCE HIGHWAY PENNSAUKEN N.J. 08110 663-7200
---	--

SHEET NO. 40.02

REVISIONS		
DATE	NAME	N.O.
JAN. 01, 2012	DANIEL A. NAGY	24GS02751300
MAR. 21, 2017	PAMELA L. MATHEWS	41181



THIS SHEET HAS BEEN DRAWN USING COMPUTER AIDED DRAFTING/DESIGN (CADD/D) AND IS A DIGITAL COPY OF THE TAX MAP ORIGINALLY PREPARED BY JOHN M. DURA, P.L.S., SSM/T.T.MOORE ASSOCIATES, INC. DATED OCT. 1990. THE ORIGINAL APPROVED MAP IS ON FILE IN THE OFFICE OF THE MUNICIPAL CLERK.

TAX MAP
TOWNSHIP OF LAWRENCE
 MERCER COUNTY, NEW JERSEY
 SCALE: 1"=100' OCT. 1990
JOHN M. DURA, P.L.S.
 TO SHOW CONDITIONS AS OF JAN. 01, 2012

SSM/T.T.MOORE ASSOCIATES, INC. 67 SCOTCH RD. WEST TRENTON N.J. 08628 883-2313	A.D.R. ASSOCIATES, INC. 9285 COMMERCE HIGHWAY PENNSAUKEN N.J. 08110 663-7200
---	--

SHEET NO. 40.01

SHEET NO. 36.02

SHEET NO. 42

REVISIONS		
DATE	NAME	N.O.
JAN. 01, 2012	DANIEL A. NAGY	24GS02751300
JAN. 01, 2013	DANIEL A. NAGY	24GS02751300
JAN. 01, 2016	WILLIAM SCHINDLER, JR.	27188

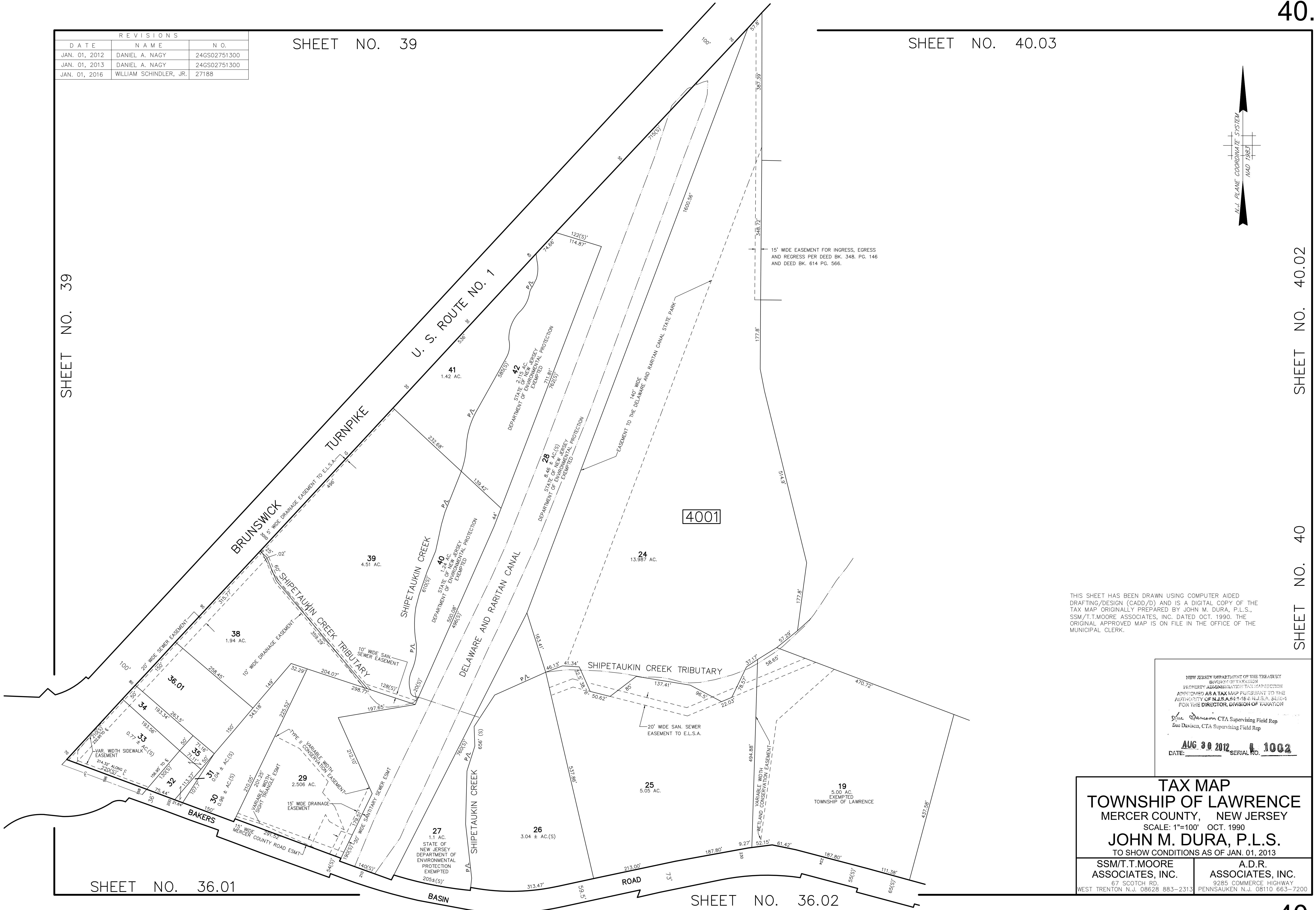
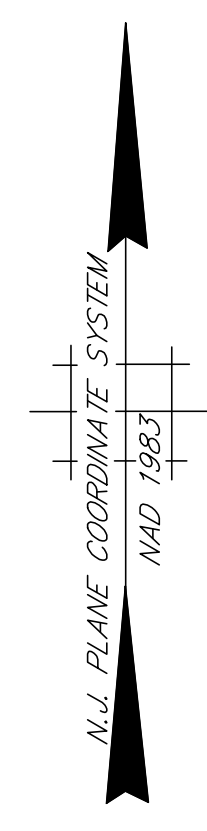
SHEET NO. 39

SHEET NO. 40.03

SHEET NO. 39

SHEET NO. 40.02

SHEET NO. 40



15' WIDE EASEMENT FOR INGRESS, EGRESS AND REGRESS PER DEED BK. 348. PG. 146 AND DEED BK. 614 PG. 566.

4001

THIS SHEET HAS BEEN DRAWN USING COMPUTER AIDED DRAFTING/DESIGN (CADD/D) AND IS A DIGITAL COPY OF THE TAX MAP ORIGINALLY PREPARED BY JOHN M. DURA, P.L.S., SSM/T.T. MOORE ASSOCIATES, INC. DATED OCT. 1990. THE ORIGINAL APPROVED MAP IS ON FILE IN THE OFFICE OF THE MUNICIPAL CLERK.

NEW JERSEY DEPARTMENT OF THE TREASURY
 DIVISION OF TAXATION
 PROPERTY ADMINISTRATION TAX MAP SECTION
 APPROVED AS A TAX MAP PURSUANT TO THE AUTHORITY OF N.J.S.A. 54:11B & N.J.S.A. 54:11-1 FOR THE DIRECTOR, DIVISION OF TAXATION
 Sue Dawson CTA Supervising Field Rep
 Sue Davison, CTA Supervising Field Rep
 DATE: **AUG 30 2012** SERIAL NO. **L 1002**

TAX MAP
TOWNSHIP OF LAWRENCE
 MERCER COUNTY, NEW JERSEY
 SCALE: 1"=100' OCT. 1990
JOHN M. DURA, P.L.S.
 TO SHOW CONDITIONS AS OF JAN. 01, 2013

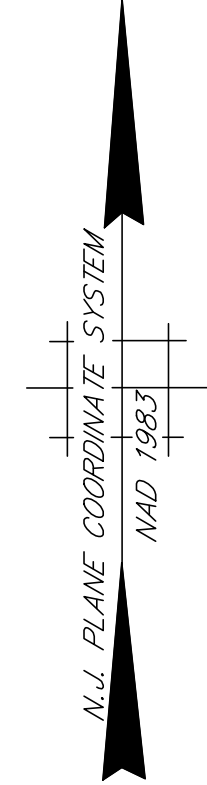
SSM/T.T. MOORE ASSOCIATES, INC. 67 SCOTCH RD. WEST TRENTON N.J. 08628 883-2313
 A.D.R. ASSOCIATES, INC. 9285 COMMERCE HIGHWAY PENNSAUKEN N.J. 08110 663-7200

SHEET NO. 36.01

SHEET NO. 36.02

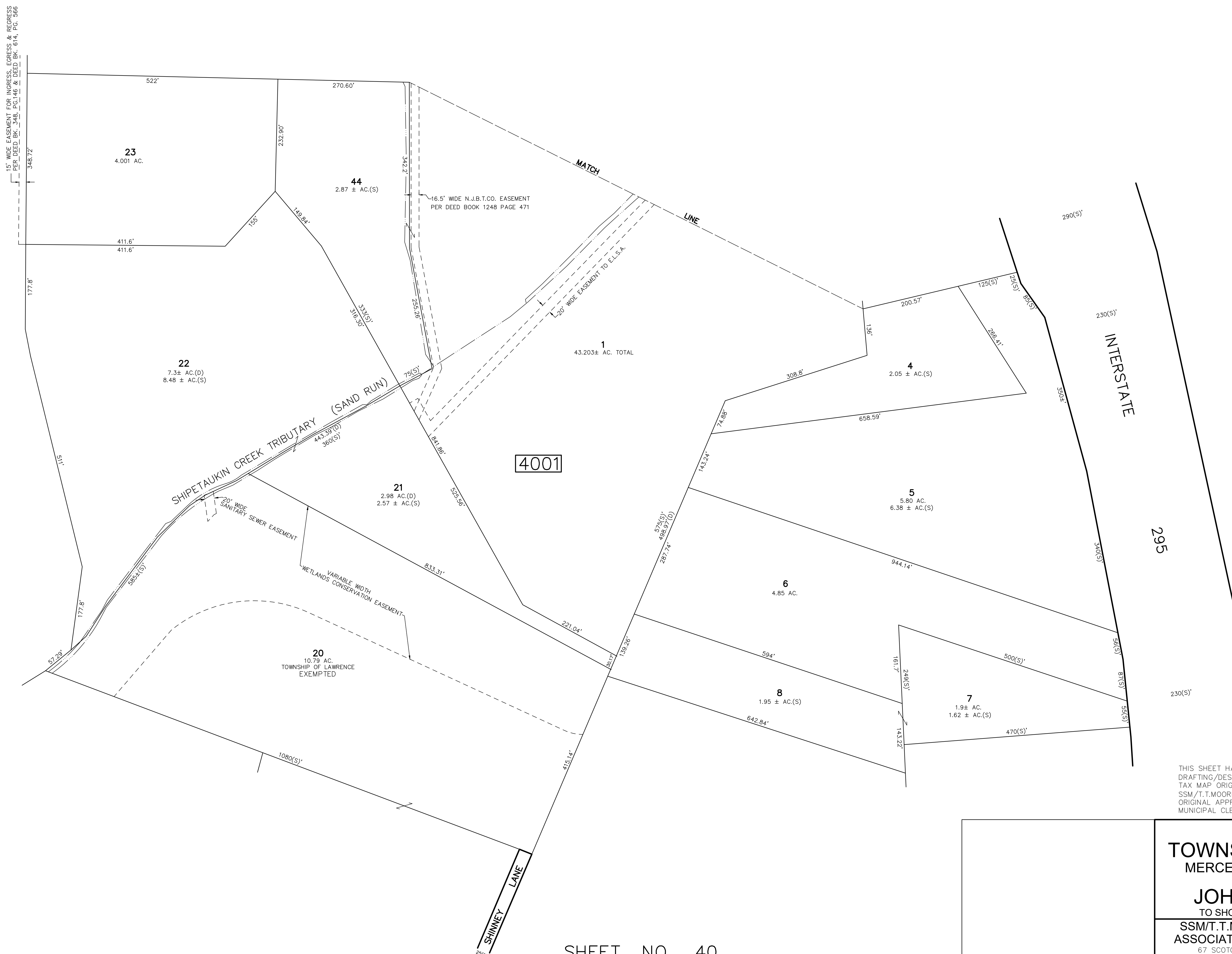
REVISIONS		
DATE	NAME	N.O.
JAN. 01, 2012	DANIEL A. NAGY	24GS02751300

BRUNSWICK TURNPIKE
(U.S. HIGHWAY ROUTE NO. 1)



SHEET NO. 40.01

SHEET NO. 42.02



THIS SHEET HAS BEEN DRAWN USING COMPUTER AIDED DRAFTING/DESIGN (CADD/D) AND IS A DIGITAL COPY OF THE TAX MAP ORIGINALLY PREPARED BY JOHN M. DURA, P.L.S., SSM/T.T.MOORE ASSOCIATES, INC. DATED OCT. 1990. THE ORIGINAL APPROVED MAP IS ON FILE IN THE OFFICE OF THE MUNICIPAL CLERK.

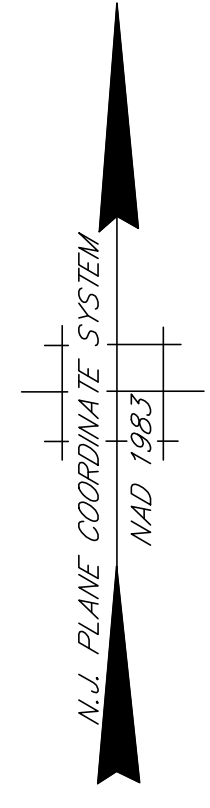
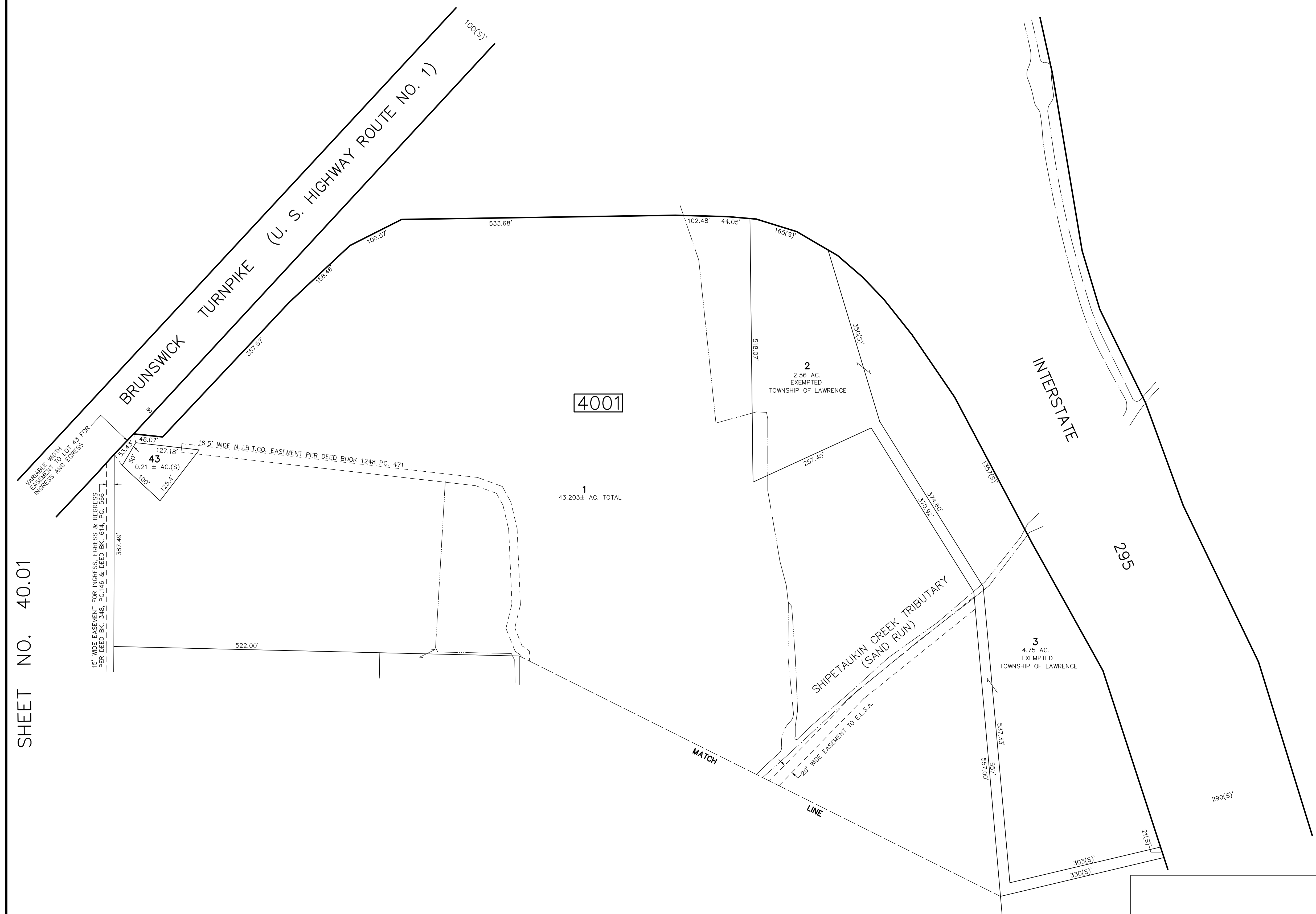
TAX MAP
TOWNSHIP OF LAWRENCE
 MERCER COUNTY, NEW JERSEY
 SCALE: 1"=100' OCT. 1990
JOHN M. DURA, P.L.S.
 TO SHOW CONDITIONS AS OF JAN. 01, 2012

SSM/T.T.MOORE ASSOCIATES, INC. 87 SCOTCH RD. WEST TRENTON N.J. 08628 883-2313	A.D.R. ASSOCIATES, INC. 9285 COMMERCE HIGHWAY PENNSAUKEN N.J. 08110 663-7200
---	--

REVISIONS		
DATE	NAME	N.O.
JAN. 01, 2012	DANIEL A. NAGY	24GS02751300

SHEET NO. 52

SHEET NO. 39.02



SHEET NO. 40.01

SHEET NO. 42.04

THIS SHEET HAS BEEN DRAWN USING COMPUTER AIDED DRAFTING/DESIGN (CADD/D) AND IS A DIGITAL COPY OF THE TAX MAP ORIGINALLY PREPARED BY JOHN M. DURA, P.L.S., SSM/T.T.MOORE ASSOCIATES, INC. DATED OCT. 1990. THE ORIGINAL APPROVED MAP IS ON FILE IN THE OFFICE OF THE MUNICIPAL CLERK.


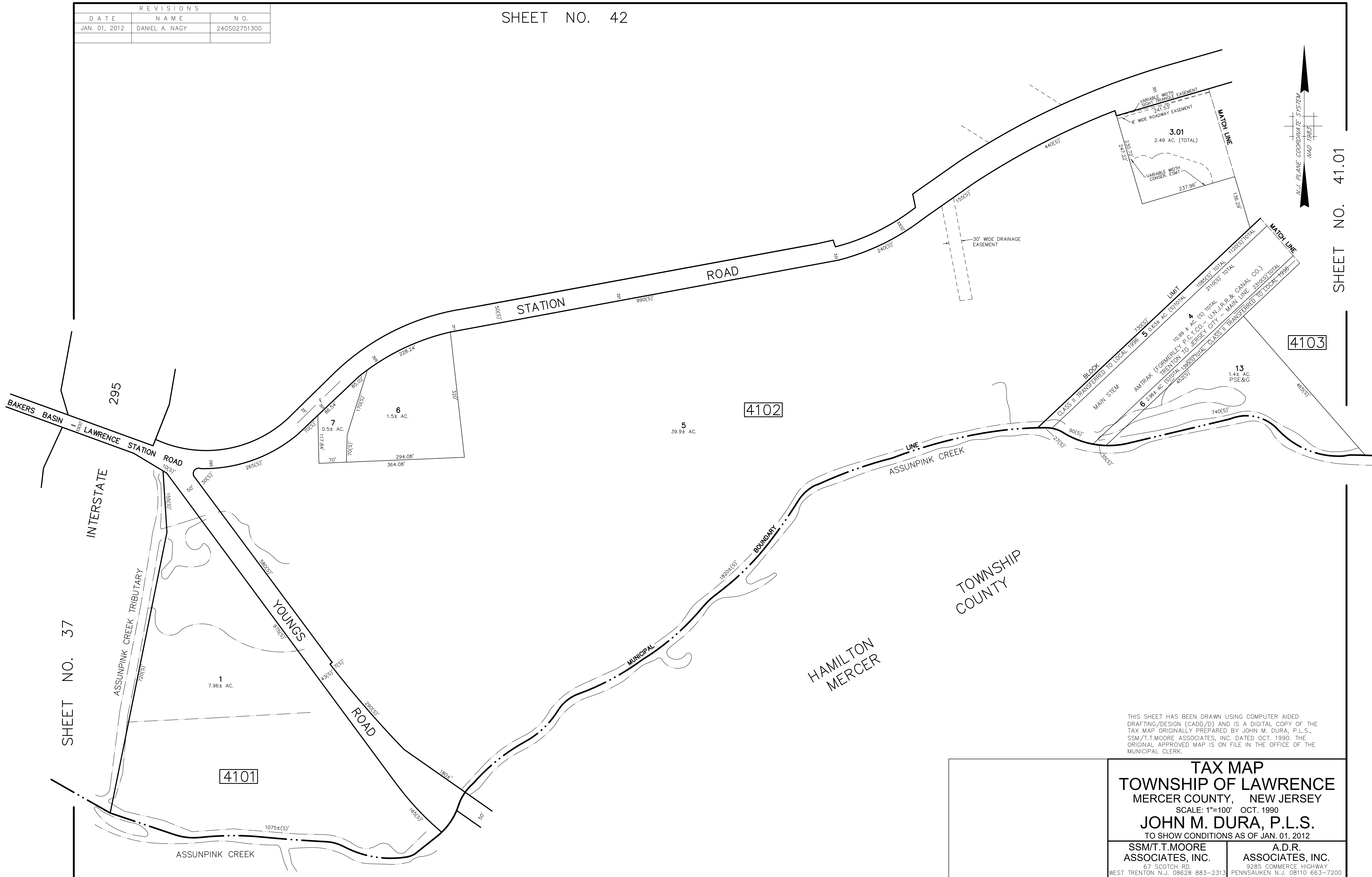
TAX MAP
TOWNSHIP OF LAWRENCE
 MERCER COUNTY, NEW JERSEY
 SCALE: 1"=100' OCT. 1990
JOHN M. DURA, P.L.S.
 TO SHOW CONDITIONS AS OF JAN. 01, 2012

SSM/T.T.MOORE ASSOCIATES, INC. 67 SCOTCH RD. WEST TRENTON N.J. 08628 883-2313	A.D.R. ASSOCIATES, INC. 3285 COMMERCE HIGHWAY PENNSAUKEN N.J. 08110 663-7200
---	--

SHEET NO. 40.02

REVISIONS		
DATE	NAME	N.O.
JAN. 01, 2012	DANIEL A. NAGY	24GS02751300

SHEET NO. 42



SHEET NO. 41.01

4103

4102

4101

THIS SHEET HAS BEEN DRAWN USING COMPUTER AIDED DRAFTING/DESIGN (CADD/D) AND IS A DIGITAL COPY OF THE TAX MAP ORIGINALLY PREPARED BY JOHN M. DURA, P.L.S., SSM/T.T. MOORE ASSOCIATES, INC. DATED OCT. 1990. THE ORIGINAL APPROVED MAP IS ON FILE IN THE OFFICE OF THE MUNICIPAL CLERK.

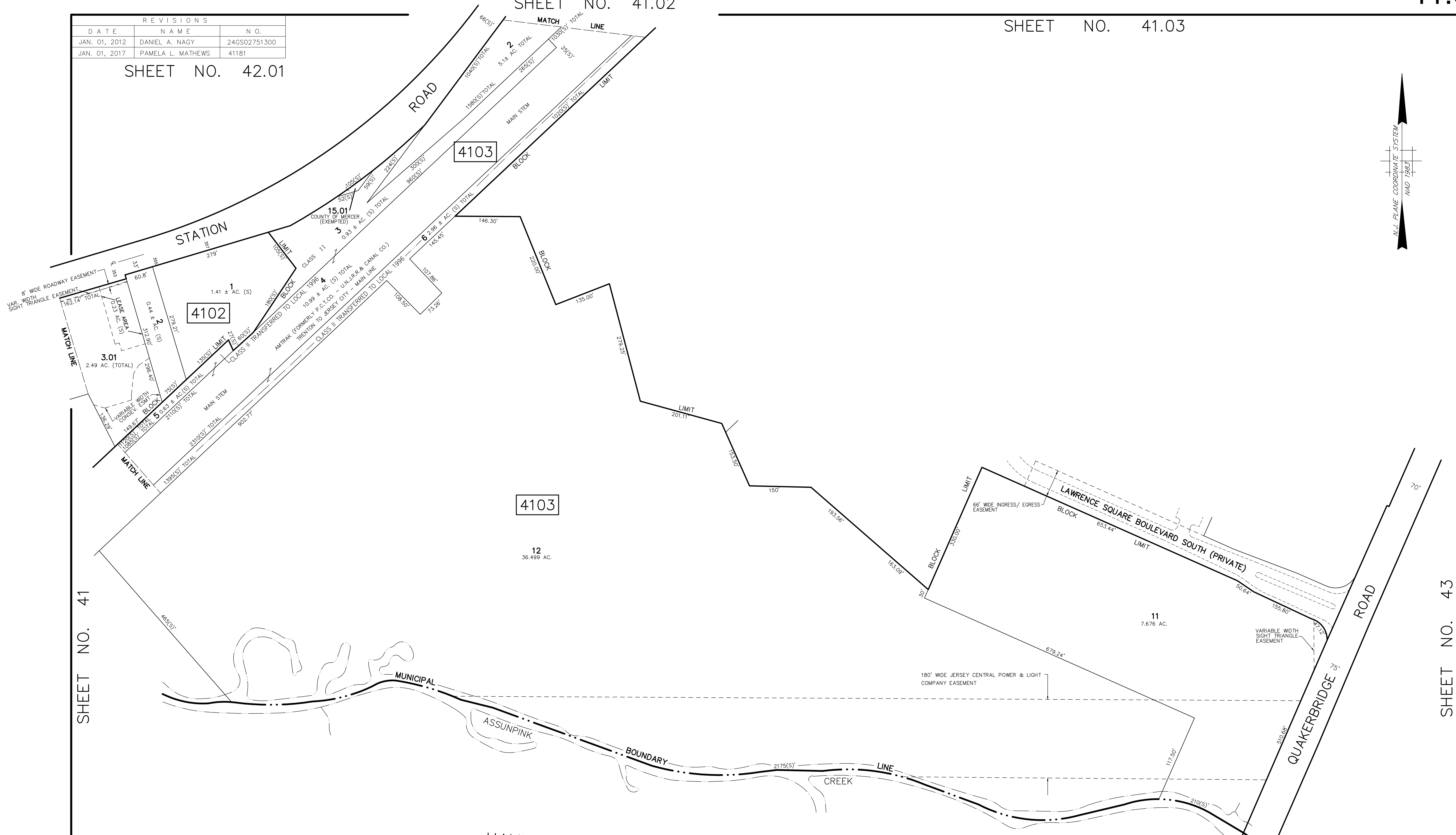
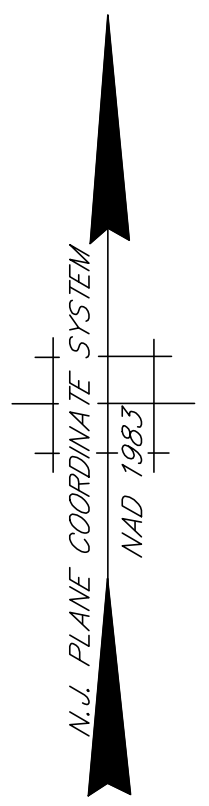
TAX MAP
TOWNSHIP OF LAWRENCE
 MERCER COUNTY, NEW JERSEY
 SCALE: 1"=100' OCT. 1990
JOHN M. DURA, P.L.S.
 TO SHOW CONDITIONS AS OF JAN. 01, 2012

SSM/T.T. MOORE ASSOCIATES, INC. 67 SCOTCH RD. WEST TRENTON N.J. 08628 883-2313	A.D.R. ASSOCIATES, INC. 9285 COMMERCE HIGHWAY PENNSAUKEN N.J. 08110 663-7200
--	--

SHEET NO. 37

REVISIONS		
DATE	NAME	N.O.
JAN. 01, 2012	DANIEL A. NAGY	24GS02751300
JAN. 01, 2017	PAMELA L. MATHEWS	41181

SHEET NO. 42.01



SHEET NO. 41

SHEET NO. 43

HAMILTON
MERCER

TOWNSHIP
COUNTY

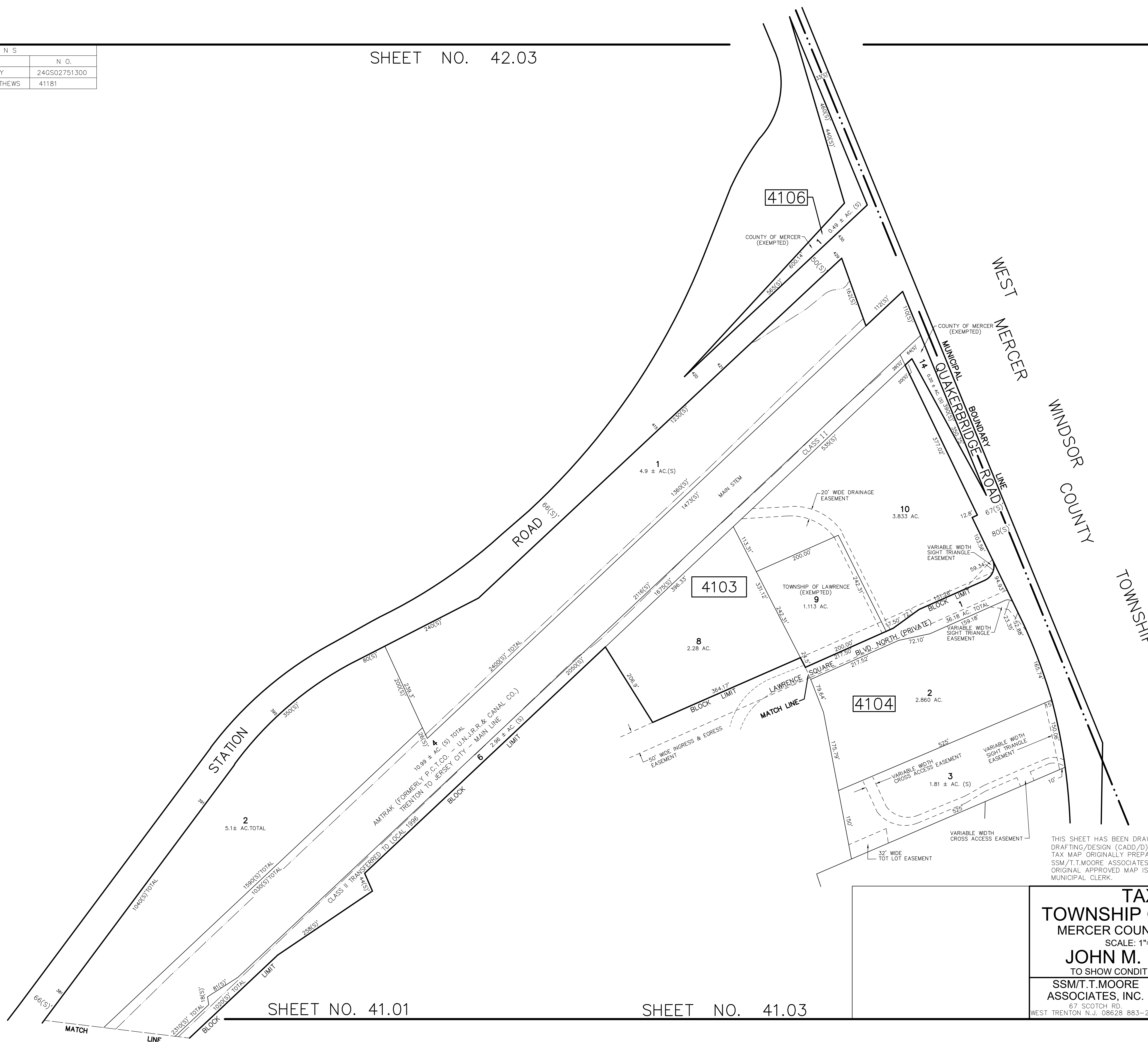
THIS SHEET HAS BEEN DRAWN USING COMPUTER AIDED DRAFTING/DESIGN (CADD/D) AND IS A DIGITAL COPY OF THE TAX MAP ORIGINALLY PREPARED BY JOHN M. DURA, P.L.S., SSM/T.T.MOORE ASSOCIATES, INC. DATED OCT. 1990. THE ORIGINAL APPROVED MAP IS ON FILE IN THE OFFICE OF THE MUNICIPAL CLERK.

TAX MAP
TOWNSHIP OF LAWRENCE
 MERCER COUNTY, NEW JERSEY
 SCALE: 1"=100' OCT. 1990
JOHN M. DURA, P.L.S.
 TO SHOW CONDITIONS AS OF JAN. 01, 2012

SSM/T.T.MOORE ASSOCIATES, INC. 87 SCOTCH RD. WEST TRENTON N.J. 08628 883-2313	A.D.R. ASSOCIATES, INC. 9285 COMMERCE HIGHWAY PENNSAUKEN N.J. 08110 663-7200
---	--

REVISIONS		
DATE	NAME	N.O.
JAN. 01, 2012	DANIEL A. NAGY	24GS02751300
JAN. 01, 2017	PAMELA L. MATHEWS	41181

SHEET NO. 42.01



THIS SHEET HAS BEEN DRAWN USING COMPUTER AIDED DRAFTING/DESIGN (CADD/D) AND IS A DIGITAL COPY OF THE TAX MAP ORIGINALLY PREPARED BY JOHN M. DURA, P.L.S., SSM/T.T.MOORE ASSOCIATES, INC. DATED OCT. 1990. THE ORIGINAL APPROVED MAP IS ON FILE IN THE OFFICE OF THE MUNICIPAL CLERK.

TAX MAP
TOWNSHIP OF LAWRENCE
 MERCER COUNTY, NEW JERSEY
 SCALE: 1"=100' OCT. 1990
JOHN M. DURA, P.L.S.
 TO SHOW CONDITIONS AS OF JAN. 01, 2012

SSM/T.T.MOORE ASSOCIATES, INC. 87 SCOTCH RD. WEST TRENTON N.J. 08628 883-2313	A.D.R. ASSOCIATES, INC. 9285 COMMERCE HIGHWAY PENNSAUKEN N.J. 08110 663-7200
---	--

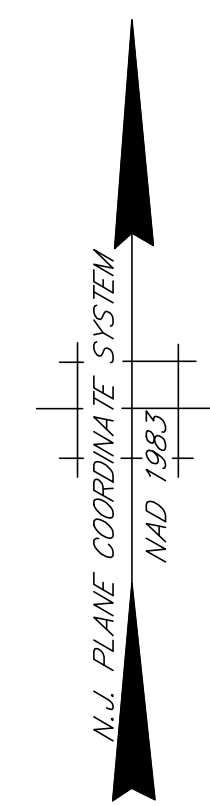
SHEET NO. 41.01

SHEET NO. 41.03

REVISIONS		
DATE	NAME	N.O.
JAN. 01, 2012	DANIEL A. NAGY	24GS02751300
JAN. 01, 2017	PAMELA L. MATHEWS	41181

SHEET NO. 41.02

SHEET NO. 41.02



CONDOMINIUM LEGEND

C633 SINGLE CONDOMINIUM
C632 SINGLE CONDOMINIUM
C276 1ST - LOW
C275 2ND - MIDDLE
C274 3RD - HIGH
C271 1ST - HIGH
C272 2ND - MIDDLE
C273 3RD - LOW

CONDOMINIUM DETAIL

CONDOMINIUM NO.	OWNER	ST. 1	ST. 2	ST. 3	ST. 4	ST. 5	ST. 6	ST. 7	ST. 8	ST. 9	ST. 10	ST. 11	ST. 12	ST. 13	ST. 14	ST. 15	ST. 16	ST. 17	ST. 18	ST. 19	ST. 20	
4104

CONDOMINIUM DETAIL

CONDOMINIUM NO.	OWNER	ST. 1	ST. 2	ST. 3	ST. 4	ST. 5	ST. 6	ST. 7	ST. 8	ST. 9	ST. 10	ST. 11	ST. 12	ST. 13	ST. 14	ST. 15	ST. 16	ST. 17	ST. 18	ST. 19	ST. 20	
4104

SHEET NO. 41.01

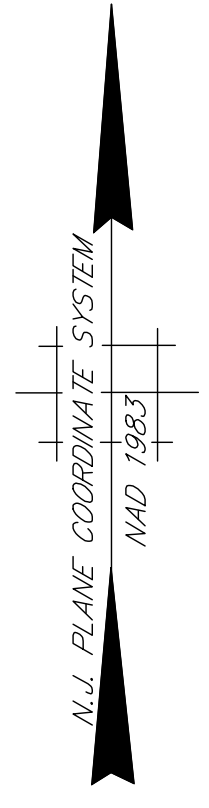
SHEET NO. 41.01

SHEET NO. 43.01

TAX MAP
TOWNSHIP OF LAWRENCE
 MERCER COUNTY, NEW JERSEY
 SCALE: 1"=100' OCT. 1990
JOHN M. DURA, P.L.S.
 TO SHOW CONDITIONS AS OF JAN. 01, 2012

SSM/T. T. MOORE ASSOCIATES, INC. A.D.R. ASSOCIATES, INC.
 87 SCOTCH RD. 9285 COMMERCE HIGHWAY
 WEST TRENTON N.J. 08628 883-2313 PENNSAUKEN N.J. 08110 663-7200

REVISIONS		
DATE	NAME	N.O.
JAN. 01, 2012	DANIEL A. NAGY	24GS02751300
JAN. 01, 2014	DANIEL A. NAGY	24GS02751300
APRIL 01, 2022	SCOTT F LOPERT	24GS03537900
JAN. 01, 2023	SCOTT F LOPERT	24GS03537900



SHEET NO. 40

SHEET NO. 42.01

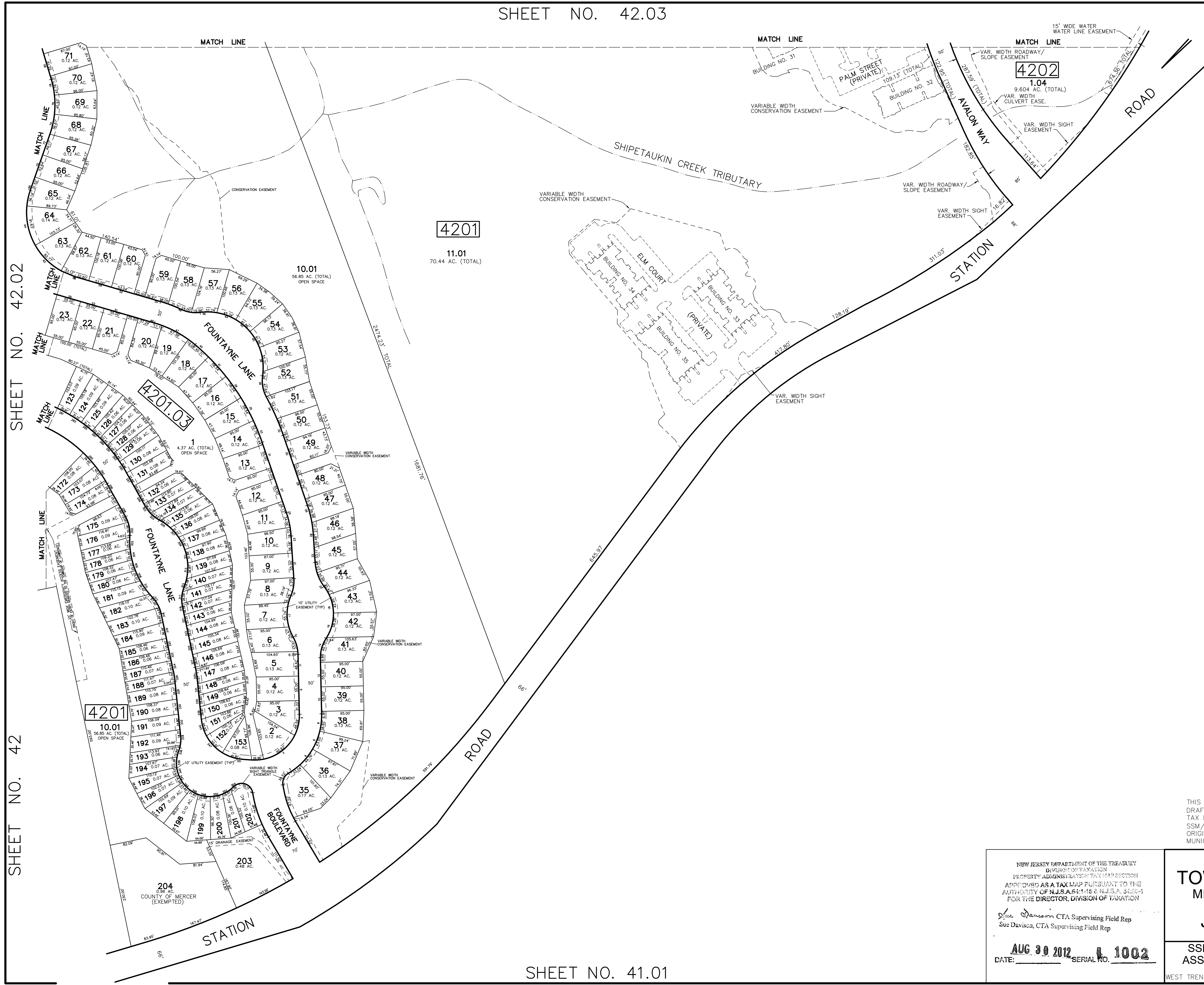
THIS SHEET HAS BEEN DRAWN USING COMPUTER AIDED DRAFTING/DESIGN (CADD/D) AND IS A DIGITAL COPY OF THE TAX MAP ORIGINALLY PREPARED BY JOHN M. DURA, P.L.S., SSM/T.T.MOORE ASSOCIATES, INC. DATED OCT. 1990. THE ORIGINAL APPROVED MAP IS ON FILE IN THE OFFICE OF THE MUNICIPAL CLERK.

TAX MAP
TOWNSHIP OF LAWRENCE
 MERCER COUNTY, NEW JERSEY
 SCALE: 1"=100' OCT. 1990
JOHN M. DURA, P.L.S.
 TO SHOW CONDITIONS AS OF JAN. 01, 2012

SSM/T.T.MOORE ASSOCIATES, INC. 67 SCOTCH RD. WEST TRENTON N.J. 08628 883-2313	A.D.R. ASSOCIATES, INC. 9285 COMMERCE HIGHWAY PENNSAUKEN N.J. 08110 663-7200
---	--

P:\job\1207\LA\STATE STAMP.W

REVISIONS		
DATE	NAME	N.O.
JAN. 01, 2012	DANIEL A. NAGY	24GS02751300
JAN. 01, 2016	WILLIAM SCHINDLER, JR.	27188
JAN. 10, 2018	PAMELA L. MATHEWS	41181



SHEET NO. 42.02

SHEET NO. 42

SHEET NO. 41.02

THIS SHEET HAS BEEN DRAWN USING COMPUTER AIDED DRAFTING/DESIGN (CADD/D) AND IS A DIGITAL COPY OF THE TAX MAP ORIGINALLY PREPARED BY JOHN M. DURA, P.L.S., SSM/T.T.MOORE ASSOCIATES, INC. DATED OCT. 1990. THE ORIGINAL APPROVED MAP IS ON FILE IN THE OFFICE OF THE MUNICIPAL CLERK.

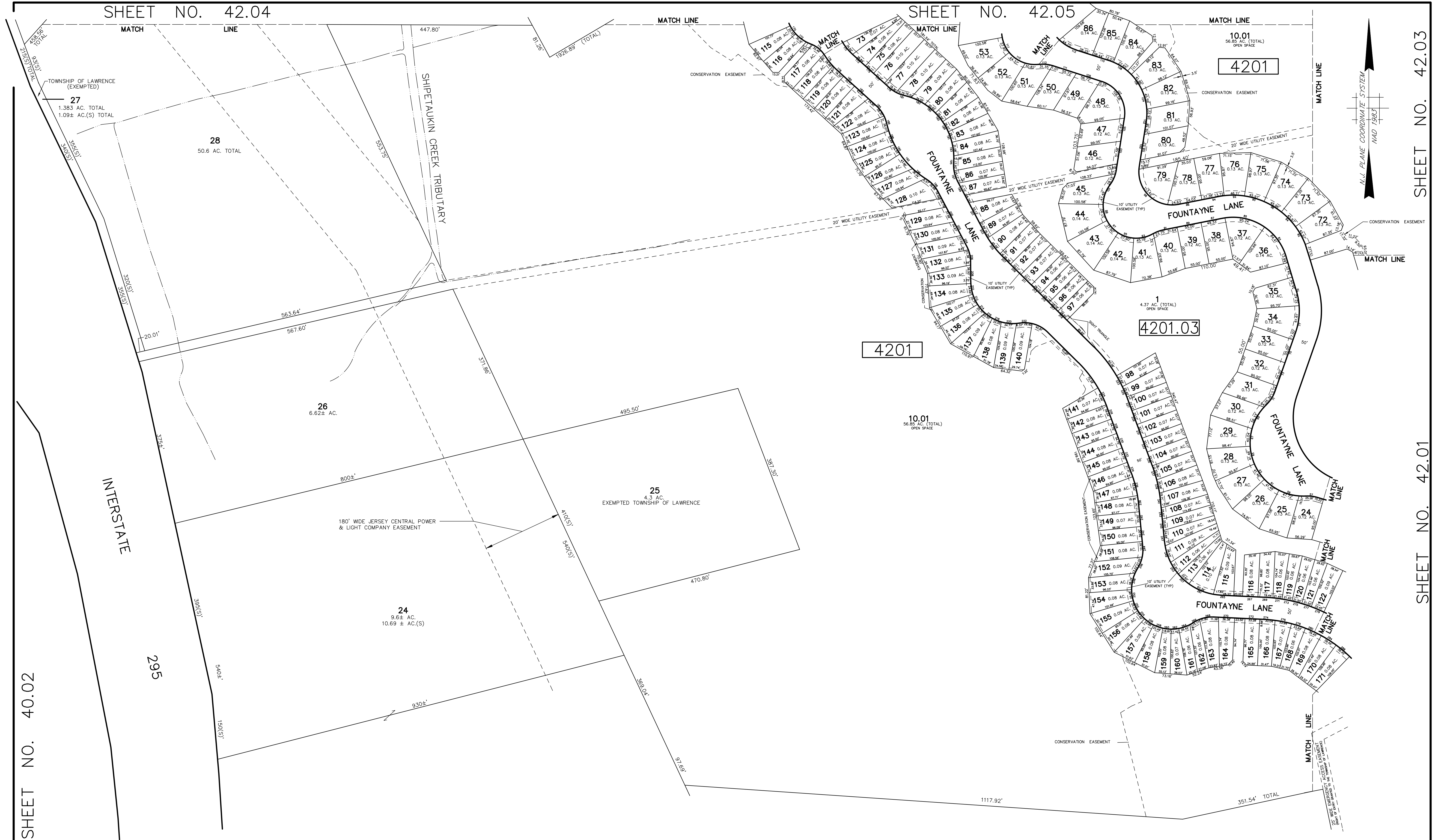
NEW JERSEY DEPARTMENT OF THE TREASURY
 DIVISION OF TAXATION
 PROPERTY ADMINISTRATION SECTION
 APPROVED AS A TAX MAP PURSUANT TO THE
 AUTHORITY OF N.J.S.A. 54:1-6 & N.J.S.A. 54:2-4
 FOR THE DIRECTOR, DIVISION OF TAXATION
Sue Davison CTA Supervising Field Rep
Sue Davison, CTA Supervising Field Rep
 AUG 30 2012 SERIAL NO. 1002

TAX MAP
TOWNSHIP OF LAWRENCE
 MERCER COUNTY, NEW JERSEY
 SCALE: 1"=100' OCT. 1990
JOHN M. DURA, P.L.S.
 TO SHOW CONDITIONS AS OF JAN. 01, 2012

SSM/T.T.MOORE ASSOCIATES, INC. A.D.R. ASSOCIATES, INC.
 87 SCOTCH RD. 9285 COMMERCE HIGHWAY
 WEST TRENTON N.J. 08628 883-2313 PENNSAUKEN N.J. 08110 863-7200

SHEET NO. 42.04

SHEET NO. 42.05



SHEET NO. 40.02

SHEET NO. 42.03

SHEET NO. 42.01

JAN. 01, 2012	DANIEL A. NAGY	24GS02751300
DATE	NAME	N.O.
REVISIONS		

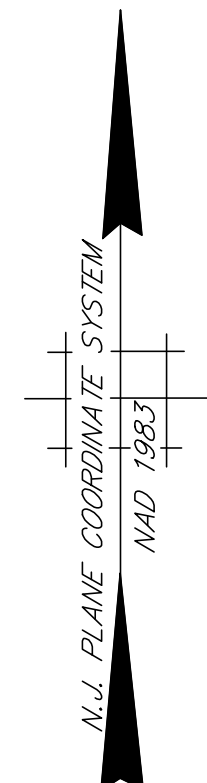
SHEET NO. 42

THIS SHEET HAS BEEN DRAWN USING COMPUTER AIDED DRAFTING/DESIGN (CADD/D) AND IS A DIGITAL COPY OF THE TAX MAP ORIGINALLY PREPARED BY JOHN M. DURA, P.L.S., SSM/T.T.MOORE ASSOCIATES, INC. DATED OCT. 1990. THE ORIGINAL APPROVED MAP IS ON FILE IN THE OFFICE OF THE MUNICIPAL CLERK.

TAX MAP
TOWNSHIP OF LAWRENCE
 MERCER COUNTY, NEW JERSEY
 SCALE: 1"=100' OCT. 1990
JOHN M. DURA, P.L.S.
 TO SHOW CONDITIONS AS OF JAN. 01, 2012

SSM/T.T.MOORE ASSOCIATES, INC. 87 SCOTCH RD. WEST TRENTON N.J. 08628 883-2313	A.D.R. ASSOCIATES, INC. 9285 COMMERCE HIGHWAY PENNSAUKEN N.J. 08110 663-7200
---	--

REVISIONS		
DATE	NAME	N.O.
JAN. 01, 2012	DANIEL A. NAGY	24GS02751300
JAN. 01, 2016	WILLIAM SCHINDLER, JR.	27188
JAN. 01, 2017	PAMELA L. MATHEWS	41181
JAN. 10, 2018	PAMELA L. MATHEWS	41181



SHEET NO. 42.05

SHEET NO. 42.02

SHEET NO. 41.02

NEW JERSEY DEPARTMENT OF THE TREASURY
 DIVISION OF TAXATION
 PROPERTY ADMINISTRATION/TAX MAP SECTION
 APPROVED AS A TAX MAP PURSUANT TO THE
 AUTHORITY OF N.J.S.A. 54:1-16 & N.J.S.A. 54:1-4
 FOR THE DIRECTOR, DIVISION OF TAXATION

Sue Davison CTA Supervising Field Rep
Sue Davison CTA Supervising Field Rep

AUG 30 2012 SERIAL NO. **1002**
 DATE: SERIAL NO.

TAX MAP
TOWNSHIP OF LAWRENCE
 MERCER COUNTY, NEW JERSEY
 SCALE: 1"=100' OCT. 1990
JOHN M. DURA, P.L.S.
 TO SHOW CONDITIONS AS OF JAN. 01, 2012

SSM/T.T. MOORE ASSOCIATES, INC.
 87 SCOTCH RD.
 WEST TRENTON N.J. 08628 883-2313

A.D.R. ASSOCIATES, INC.
 9285 COMMERCE HIGHWAY
 PENNSAUKEN N.J. 08110 663-7200

THIS SHEET HAS BEEN DRAWN USING COMPUTER AIDED DRAFTING/DESIGN (CADD) AND IS A DIGITAL COPY OF THE TAX MAP ORIGINALLY PREPARED BY JOHN M. DURA, P.L.S., SSM/T.T. MOORE ASSOCIATES, INC. DATED OCT. 1990. THE ORIGINAL APPROVED MAP IS ON FILE IN THE OFFICE OF THE MUNICIPAL CLERK.

REVISIONS		
DATE	NAME	N.O.
JAN. 01, 2012	DANIEL A. NAGY	24GS02751300

SHEET NO. 52

INTERSTATE 295
BRUNSWICK TURNPIKE
(U.S. HIGHWAY ROUTE 1)

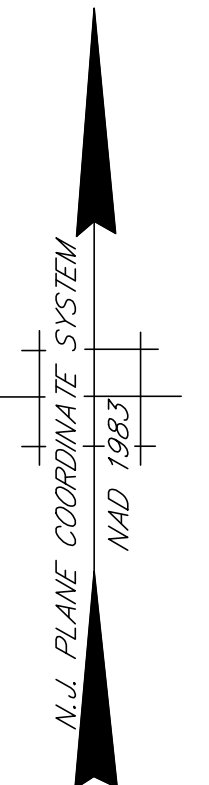
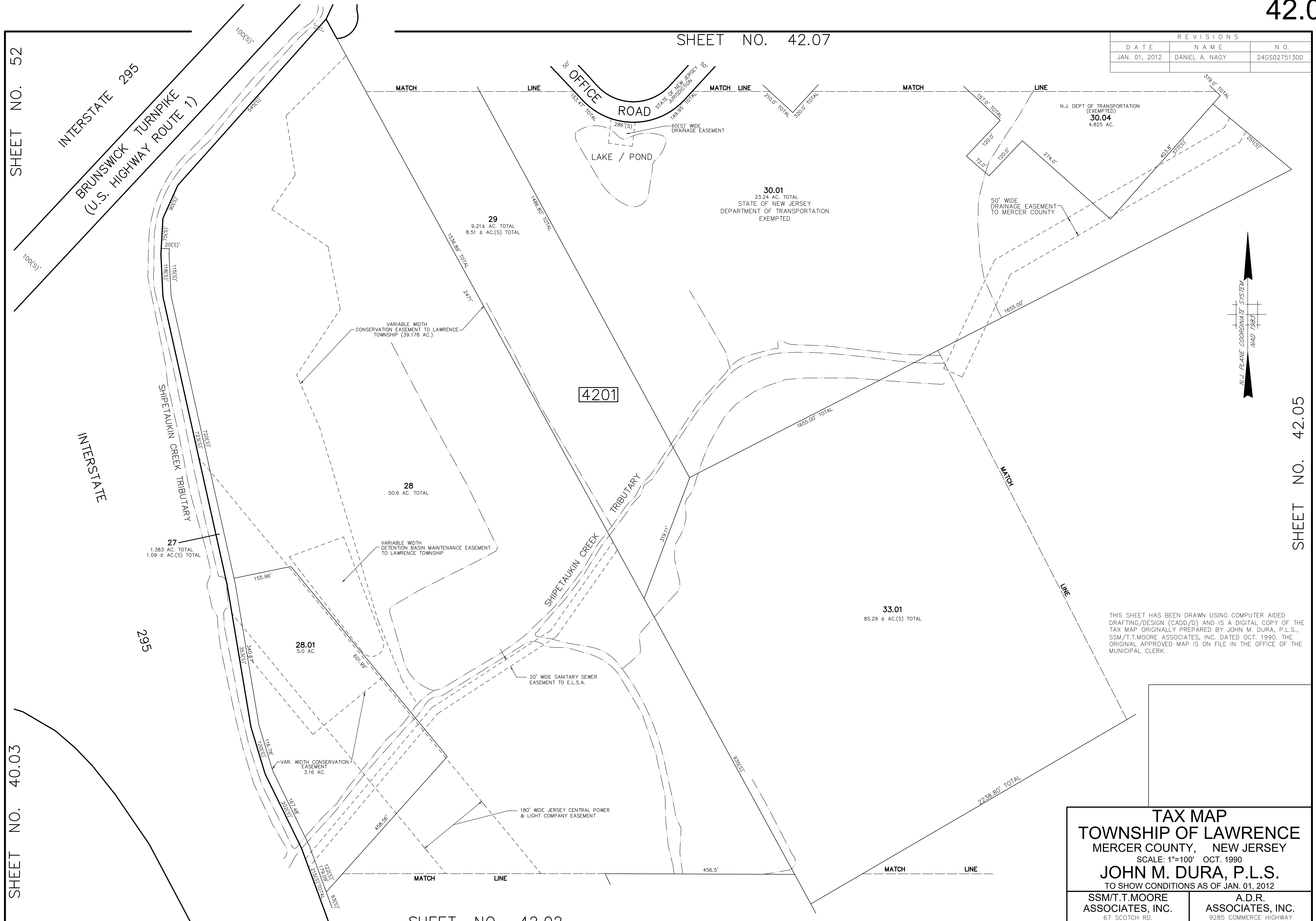
INTERSTATE

295

SHEET NO. 40.03

SHEET NO. 42.02

SHEET NO. 42.05



THIS SHEET HAS BEEN DRAWN USING COMPUTER AIDED DRAFTING/DESIGN (CADD/D) AND IS A DIGITAL COPY OF THE TAX MAP ORIGINALLY PREPARED BY JOHN M. DURA, P.L.S., SSM/T.T.MOORE ASSOCIATES, INC. DATED OCT. 1990. THE ORIGINAL APPROVED MAP IS ON FILE IN THE OFFICE OF THE MUNICIPAL CLERK.

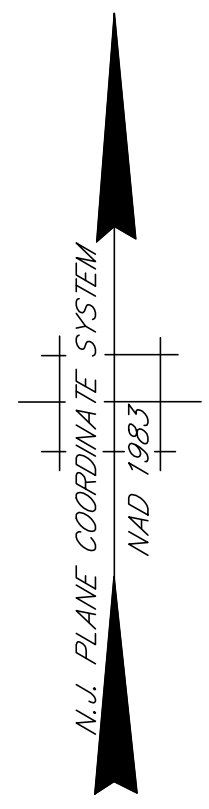
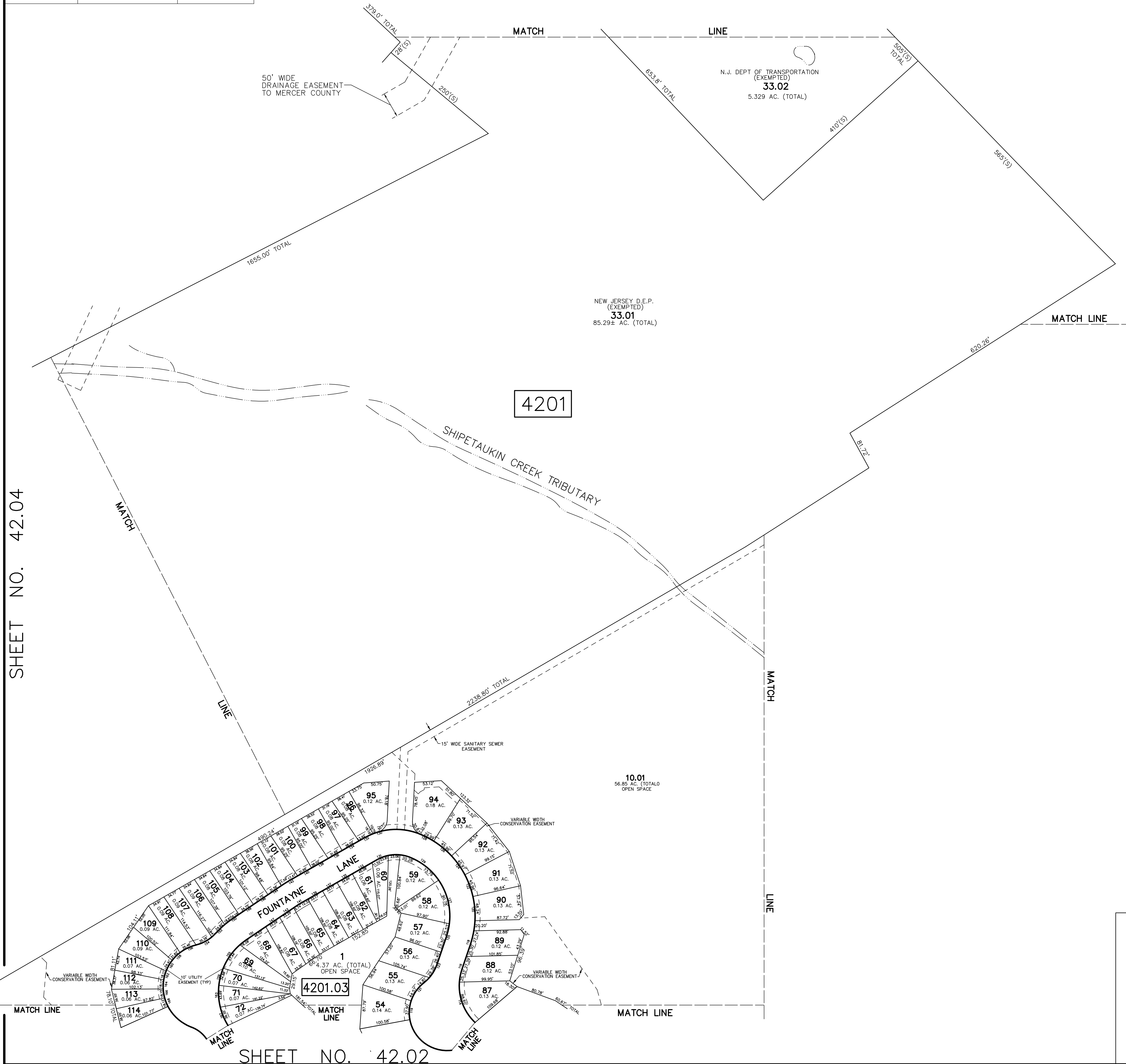
TAX MAP
TOWNSHIP OF LAWRENCE
 MERCER COUNTY, NEW JERSEY
 SCALE: 1"=100' OCT. 1990
JOHN M. DURA, P.L.S.
 TO SHOW CONDITIONS AS OF JAN. 01, 2012

SSM/T.T.MOORE ASSOCIATES, INC. 87 SCOTCH RD. WEST TRENTON N.J. 08628 883-2313	A.D.R. ASSOCIATES, INC. 9285 COMMERCE HIGHWAY PENNSAUKEN N.J. 08110 663-7200
---	--

REVISIONS		
DATE	NAME	N.O.
JAN. 01, 2012	DANIEL A. NAGY	24GS02751300

SHEET NO. 42.07

SHEET NO. 42.06



SHEET NO. 42.04

SHEET NO. 42.03

THIS SHEET HAS BEEN DRAWN USING COMPUTER AIDED DRAFTING/DESIGN (CADD/D) AND IS A DIGITAL COPY OF THE TAX MAP ORIGINALLY PREPARED BY JOHN M. DURA, P.L.S., SSM/T.T.MOORE ASSOCIATES, INC. DATED OCT. 1990. THE ORIGINAL APPROVED MAP IS ON FILE IN THE OFFICE OF THE MUNICIPAL CLERK.

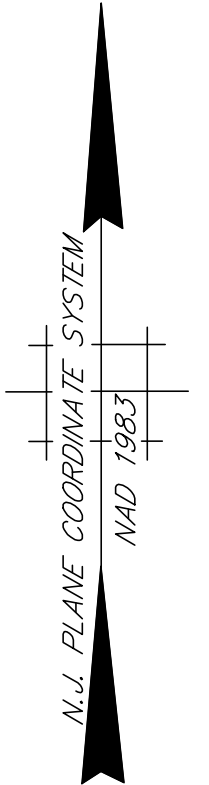
TAX MAP
TOWNSHIP OF LAWRENCE
 MERCER COUNTY, NEW JERSEY
 SCALE: 1"=100' OCT. 1990
JOHN M. DURA, P.L.S.
 TO SHOW CONDITIONS AS OF JAN. 01, 2012

SSM/T.T.MOORE ASSOCIATES, INC. 87 SCOTCH RD. WEST TRENTON N.J. 08628 883-2313	A.D.R. ASSOCIATES, INC. 9285 COMMERCE HIGHWAY PENNSAUKEN N.J. 08110 663-7200
---	--

SHEET NO. 42.02

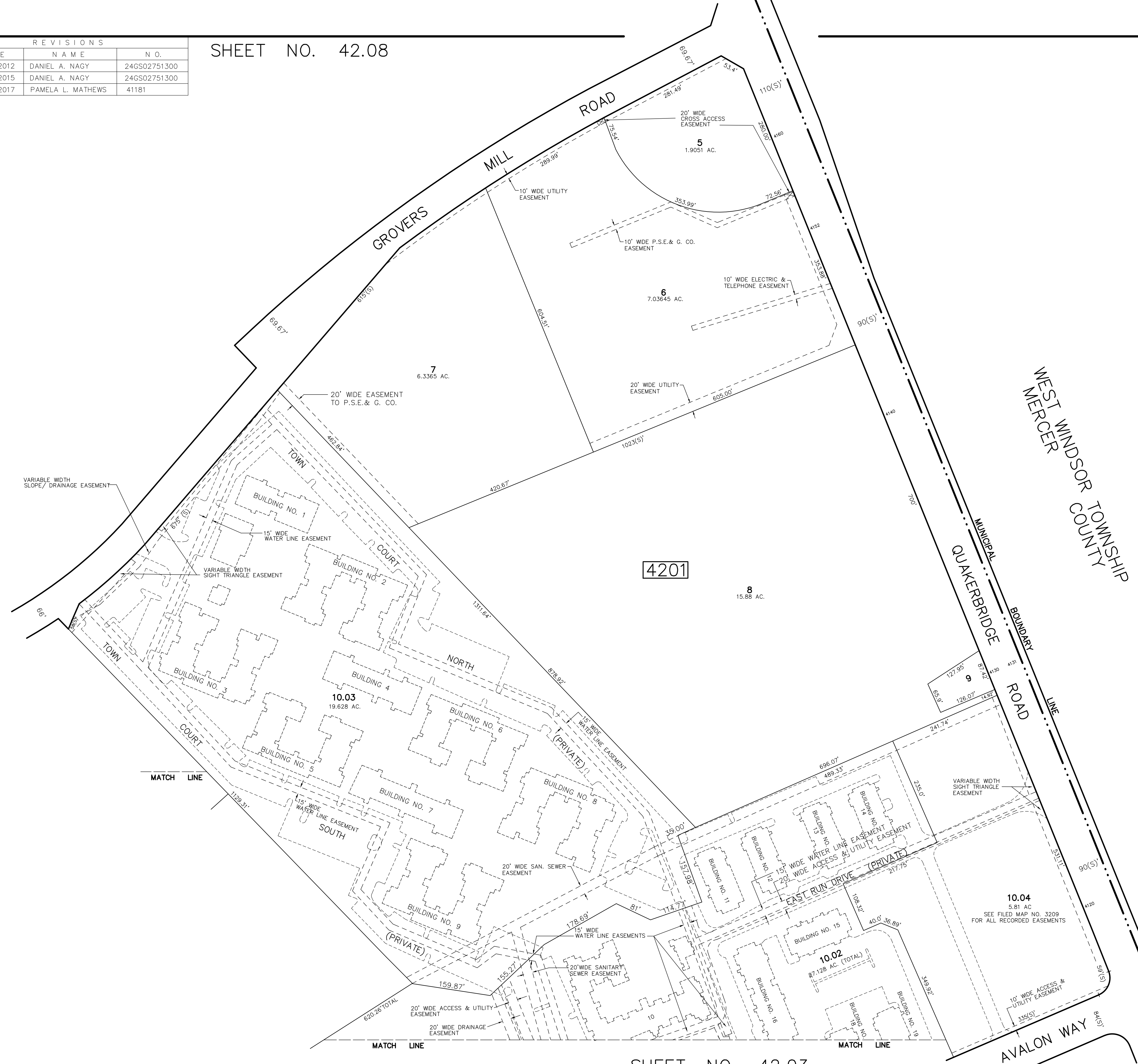
SHEET NO. 42.08

REVISIONS		
DATE	NAME	N.O.
JAN. 01, 2012	DANIEL A. NAGY	24GS02751300
JAN. 01, 2015	DANIEL A. NAGY	24GS02751300
JAN. 01, 2017	PAMELA L. MATHEWS	41181



SHEET NO. 42.07

SHEET NO. 42.05



THIS SHEET HAS BEEN DRAWN USING COMPUTER AIDED DRAFTING/DESIGN (CADD/D) AND IS A DIGITAL COPY OF THE TAX MAP ORIGINALLY PREPARED BY JOHN M. DURA, P.L.S., SSM/T.T.MOORE ASSOCIATES, INC. DATED OCT. 1990. THE ORIGINAL APPROVED MAP IS ON FILE IN THE OFFICE OF THE MUNICIPAL CLERK.

NEW JERSEY DEPARTMENT OF THE TREASURY
DIVISION OF TAXATION
PROPERTY ADMINISTRATION/TELEMAP SECTION
APPROVED AS A TAX MAP PURSUANT TO THE
AUTHORITY OF N.J.S.A. 54:1-46 & N.J.S.A. 54:1-4
FOR THE DIRECTOR, DIVISION OF TAXATION

Sue Davisco, CTA Supervising Field Rep
Sue Davisco, CTA Supervising Field Rep

AUG 30 2012 SERIAL NO. 1002

TAX MAP
TOWNSHIP OF LAWRENCE
MERCER COUNTY, NEW JERSEY
SCALE: 1"=100' OCT. 1990
JOHN M. DURA, P.L.S.
TO SHOW CONDITIONS AS OF JAN. 01, 2012

SSM/T.T.MOORE ASSOCIATES, INC. A.D.R. ASSOCIATES, INC.
87 SCOTCH RD. 9285 COMMERCE HIGHWAY
WEST TRENTON N.J. 08628 883-2313 PENNSAUKEN N.J. 08110 663-7200

SHEET NO. 42.03

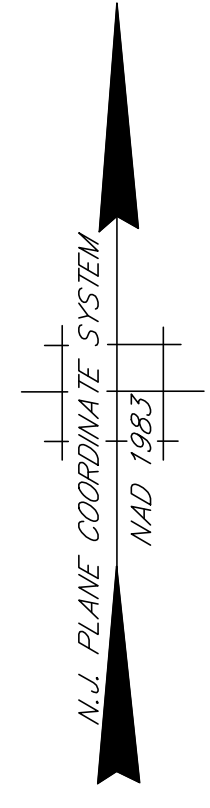
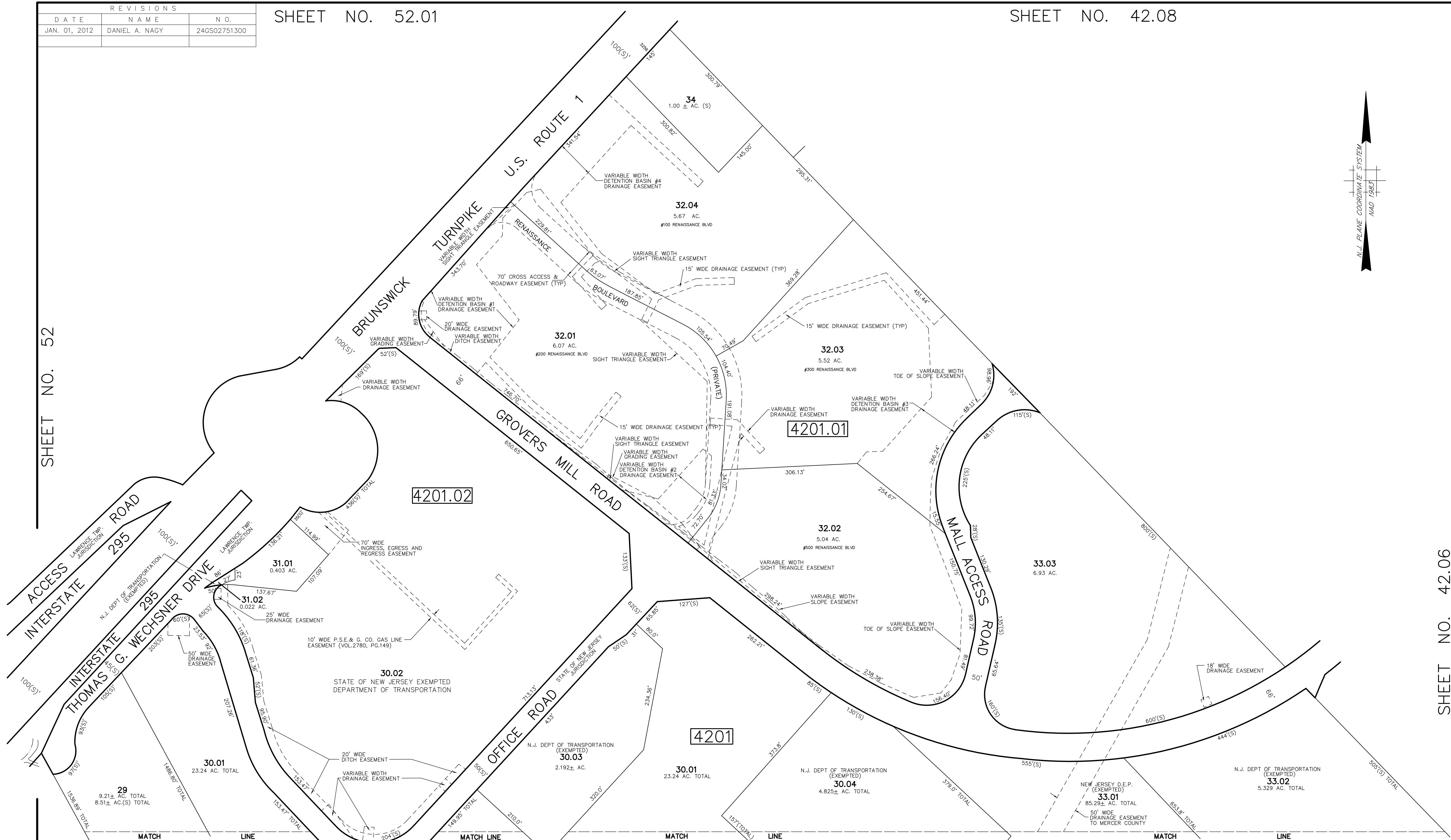
REVISIONS		
DATE	NAME	N.O.
JAN. 01, 2012	DANIEL A. NAGY	24GS02751300

SHEET NO. 52.01

SHEET NO. 42.08

SHEET NO. 52

SHEET NO. 42.06



THIS SHEET HAS BEEN DRAWN USING COMPUTER AIDED DRAFTING/DESIGN (CADD/D) AND IS A DIGITAL COPY OF THE TAX MAP ORIGINALLY PREPARED BY JOHN M. DURA, P.L.S., SSM/T.T.MOORE ASSOCIATES, INC. DATED OCT. 1990. THE ORIGINAL APPROVED MAP IS ON FILE IN THE OFFICE OF THE MUNICIPAL CLERK.

TAX MAP
TOWNSHIP OF LAWRENCE
 MERCER COUNTY, NEW JERSEY
 SCALE: 1"=100' OCT. 1990
JOHN M. DURA, P.L.S.
 TO SHOW CONDITIONS AS OF JAN. 01, 2012

SSM/T.T.MOORE ASSOCIATES, INC. 67 SCOTCH RD. WEST TRENTON N.J. 08628 883-2313	A.D.R. ASSOCIATES, INC. 9285 COMMERCE HIGHWAY PENNSAUKEN N.J. 08110 663-7200
---	--

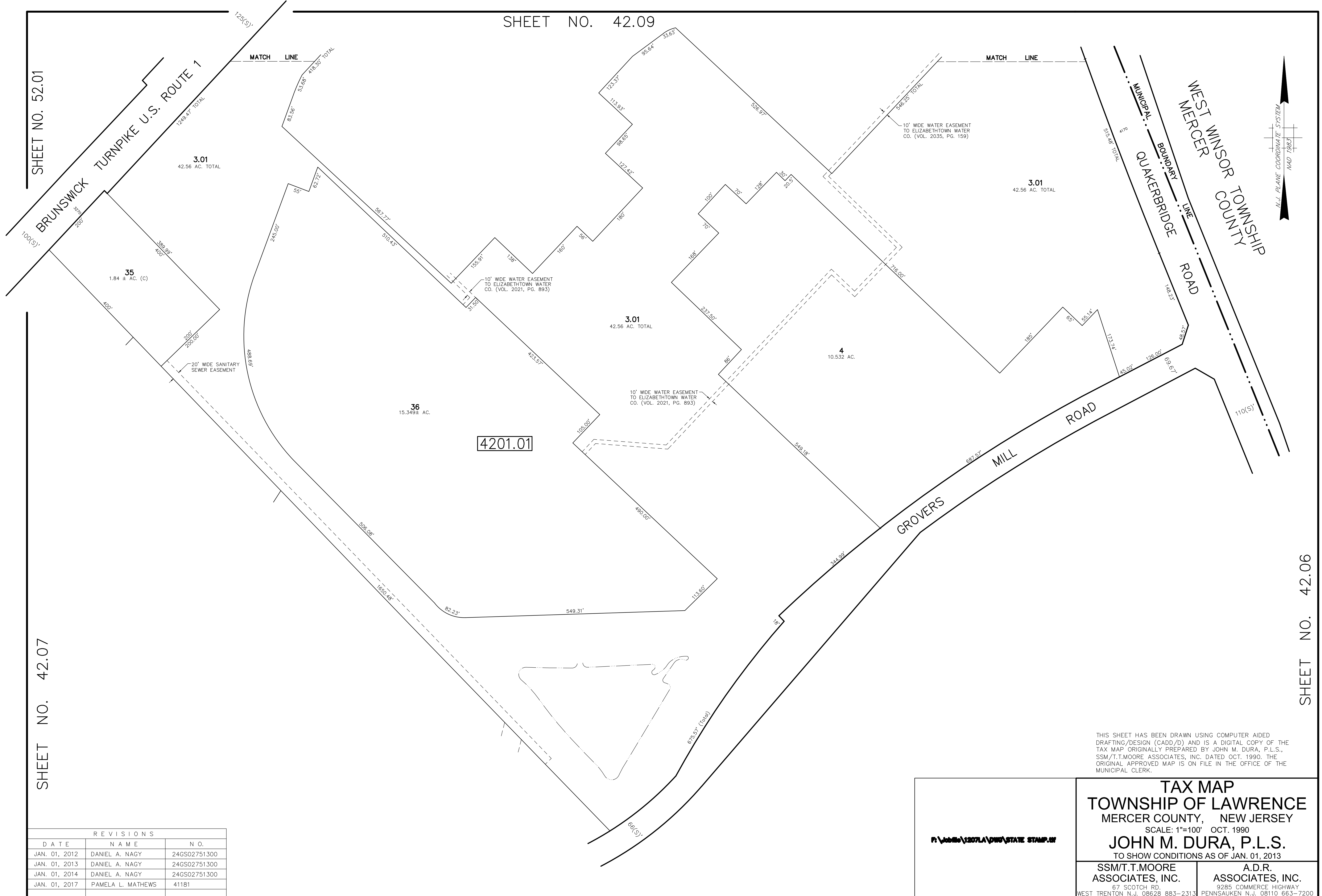
SHEET NO. 42.04

SHEET NO. 42.05

SHEET NO. 52.01

SHEET NO. 42.07

SHEET NO. 42.06



REVISIONS		
DATE	NAME	N.O.
JAN. 01, 2012	DANIEL A. NAGY	24GS02751300
JAN. 01, 2013	DANIEL A. NAGY	24GS02751300
JAN. 01, 2014	DANIEL A. NAGY	24GS02751300
JAN. 01, 2017	PAMELA L. MATHEWS	41181

THIS SHEET HAS BEEN DRAWN USING COMPUTER AIDED DRAFTING/DESIGN (CADD/D) AND IS A DIGITAL COPY OF THE TAX MAP ORIGINALLY PREPARED BY JOHN M. DURA, P.L.S., SSM/T.T.MOORE ASSOCIATES, INC. DATED OCT. 1990. THE ORIGINAL APPROVED MAP IS ON FILE IN THE OFFICE OF THE MUNICIPAL CLERK.

P:\job\1207LA\OWNSTATE STAMP.W

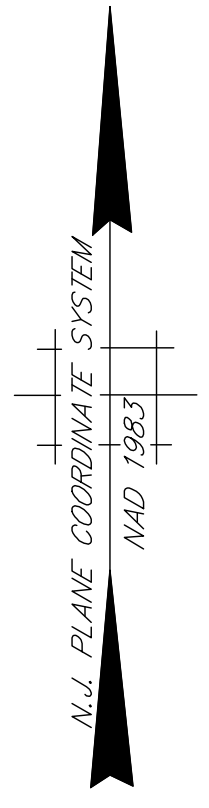
TAX MAP
TOWNSHIP OF LAWRENCE
 MERCER COUNTY, NEW JERSEY
 SCALE: 1"=100' OCT. 1990
JOHN M. DURA, P.L.S.
 TO SHOW CONDITIONS AS OF JAN. 01, 2013

SSM/T.T.MOORE ASSOCIATES, INC.
 67 SCOTCH RD.
 WEST TRENTON N.J. 08628 883-2313

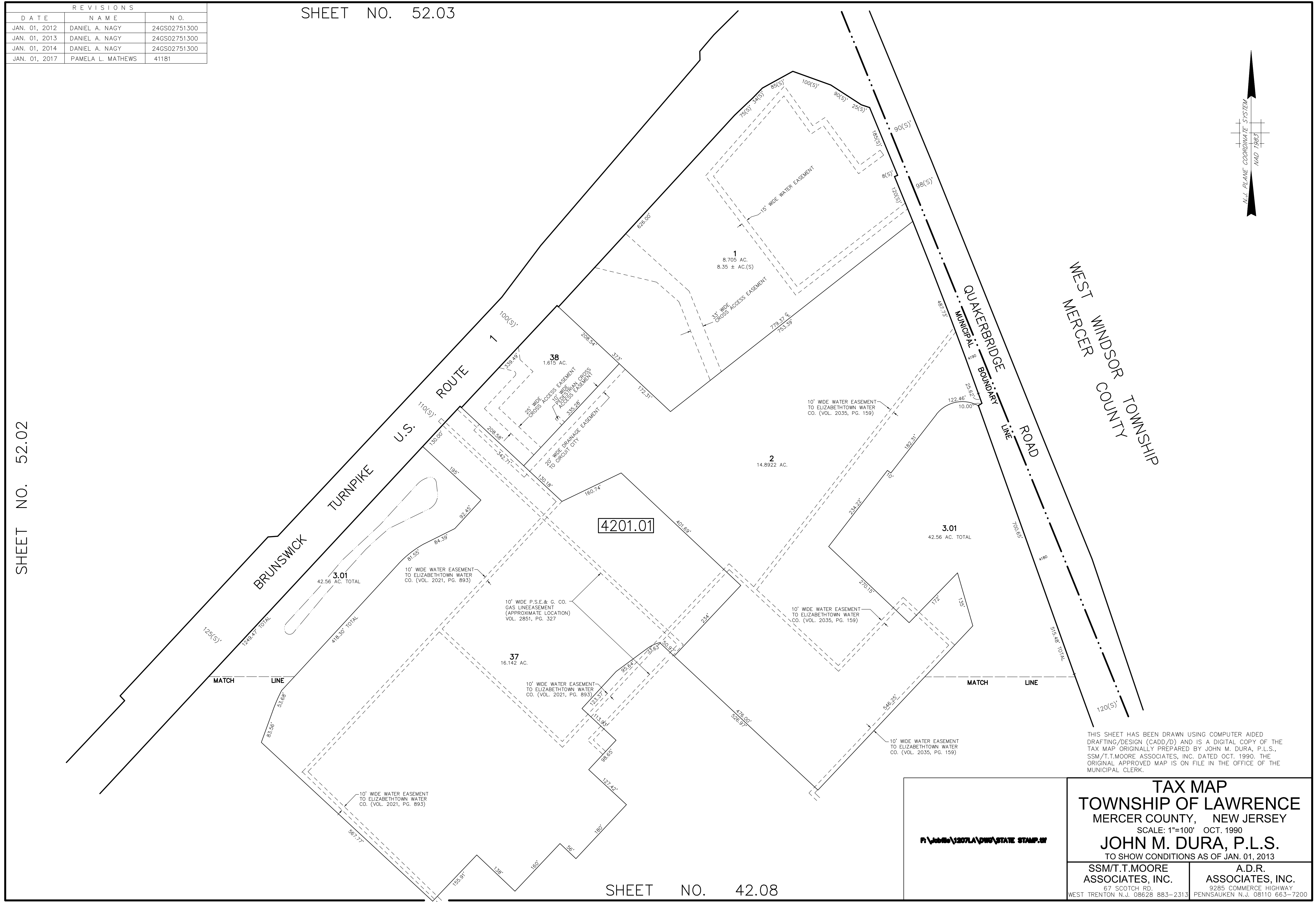
A.D.R. ASSOCIATES, INC.
 9285 COMMERCE HIGHWAY
 PENNSAUKEN N.J. 08110 663-7200

REVISIONS		
DATE	NAME	N.O.
JAN. 01, 2012	DANIEL A. NAGY	24GS02751300
JAN. 01, 2013	DANIEL A. NAGY	24GS02751300
JAN. 01, 2014	DANIEL A. NAGY	24GS02751300
JAN. 01, 2017	PAMELA L. MATHEWS	41181

SHEET NO. 52.03



SHEET NO. 52.02



THIS SHEET HAS BEEN DRAWN USING COMPUTER AIDED DRAFTING/DESIGN (CADD/D) AND IS A DIGITAL COPY OF THE TAX MAP ORIGINALLY PREPARED BY JOHN M. DURA, P.L.S., SSM/T.T.MOORE ASSOCIATES, INC. DATED OCT. 1990. THE ORIGINAL APPROVED MAP IS ON FILE IN THE OFFICE OF THE MUNICIPAL CLERK.

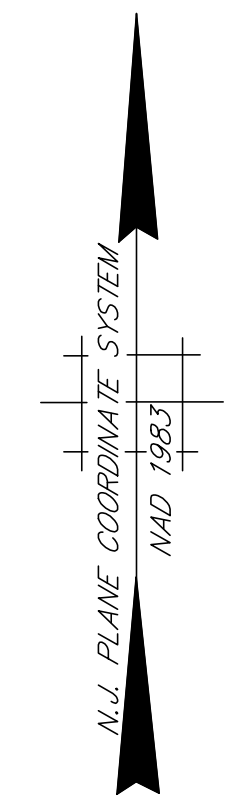
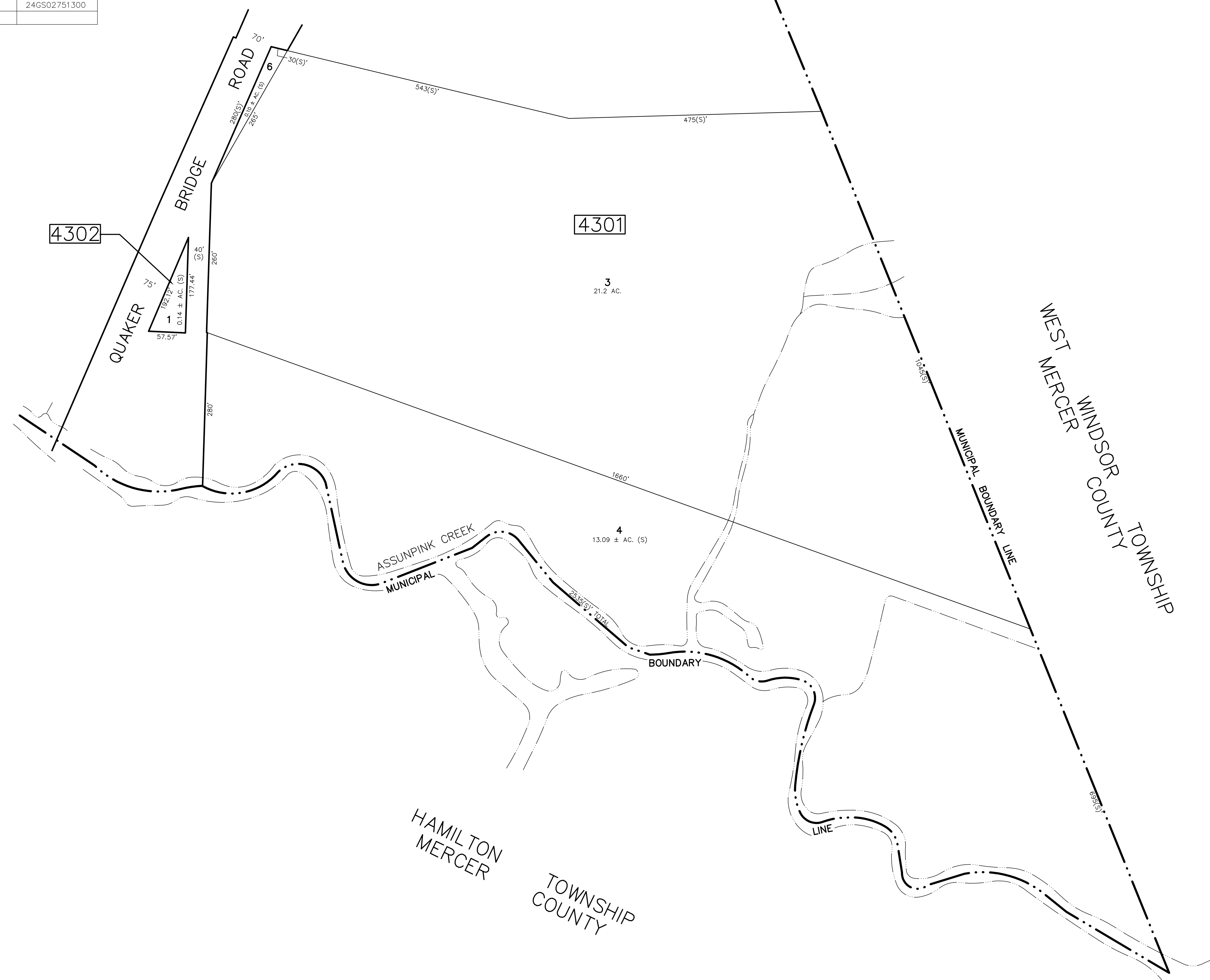
TAX MAP TOWNSHIP OF LAWRENCE MERCER COUNTY, NEW JERSEY SCALE: 1"=100' OCT. 1990 JOHN M. DURA, P.L.S. TO SHOW CONDITIONS AS OF JAN. 01, 2013	
SSM/T.T.MOORE ASSOCIATES, INC. 67 SCOTCH RD. WEST TRENTON N.J. 08628 883-2313	A.D.R. ASSOCIATES, INC. 9285 COMMERCE HIGHWAY PENNSAUKEN N.J. 08110 663-7200

SHEET NO. 42.08

REVISIONS		
DATE	NAME	N.O.
JAN. 01, 2012	DANIEL A. NAGY	24GS02751300

SHEET NO. 43.01

SHEET NO. 41.03



THIS SHEET HAS BEEN DRAWN USING COMPUTER AIDED DRAFTING/DESIGN (CADD/D) AND IS A DIGITAL COPY OF THE TAX MAP ORIGINALLY PREPARED BY JOHN M. DURA, P.L.S., SSM/T.T.MOORE ASSOCIATES, INC. DATED OCT. 1990. THE ORIGINAL APPROVED MAP IS ON FILE IN THE OFFICE OF THE MUNICIPAL CLERK.

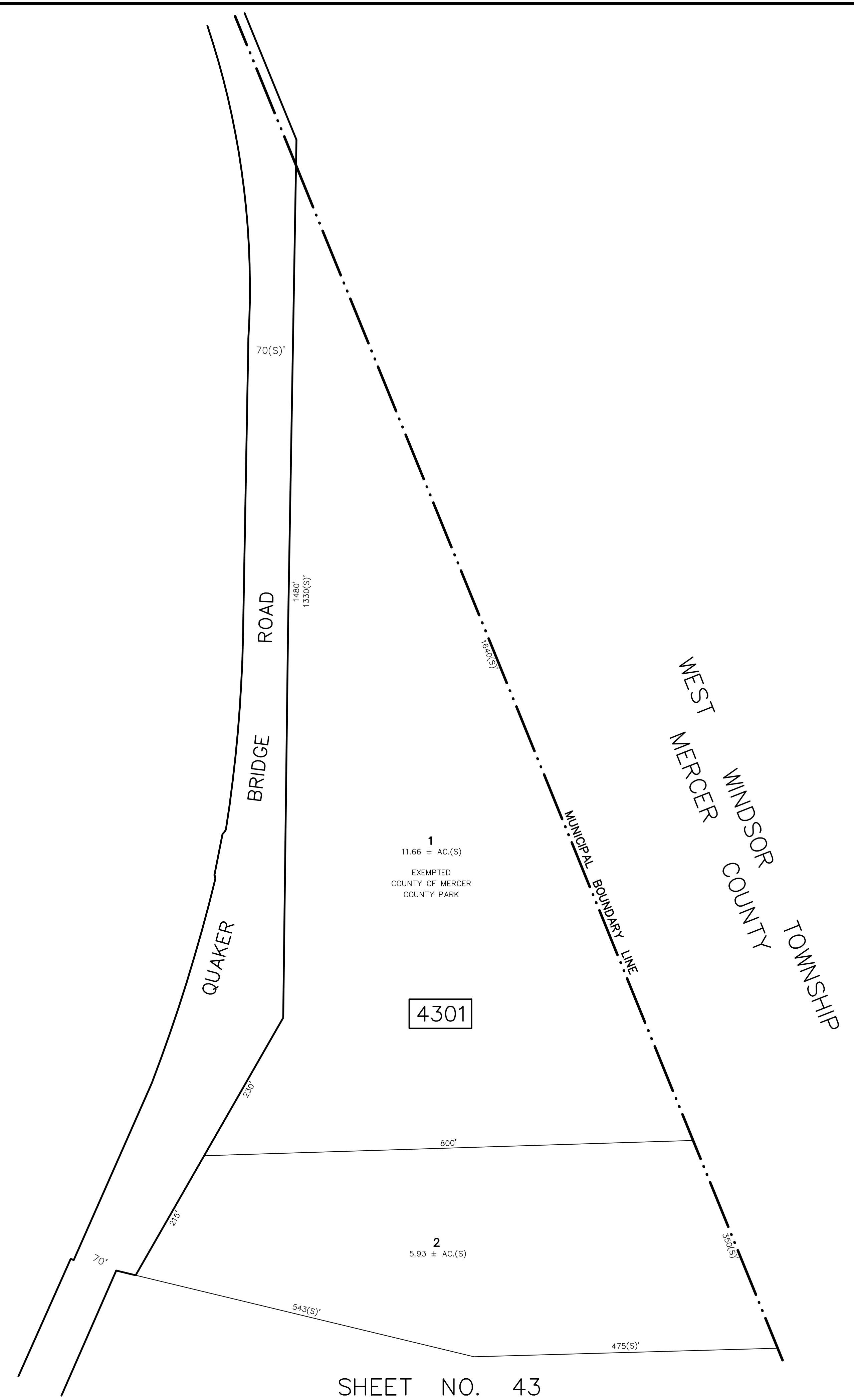
TAX MAP
TOWNSHIP OF LAWRENCE
 MERCER COUNTY, NEW JERSEY
 SCALE: 1"=100' OCT. 1990
JOHN M. DURA, P.L.S.
 TO SHOW CONDITIONS AS OF JAN. 01, 2012

SSM/T.T.MOORE ASSOCIATES, INC. 87 SCOTCH RD. WEST TRENTON N.J. 08628 883-2313	A.D.R. ASSOCIATES, INC. 9285 COMMERCE HIGHWAY PENNSAUKEN N.J. 08110 663-7200
---	--

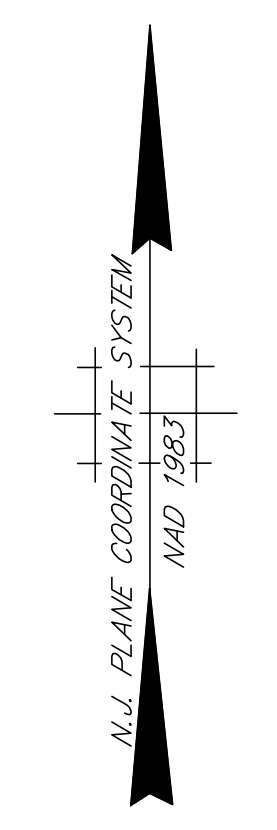
REVISIONS		
DATE	NAME	N.O.
JAN. 01, 2012	DANIEL A. NAGY	24GS02751300

SHEET NO. 41.03

SHEET NO. 41.03



SHEET NO. 43



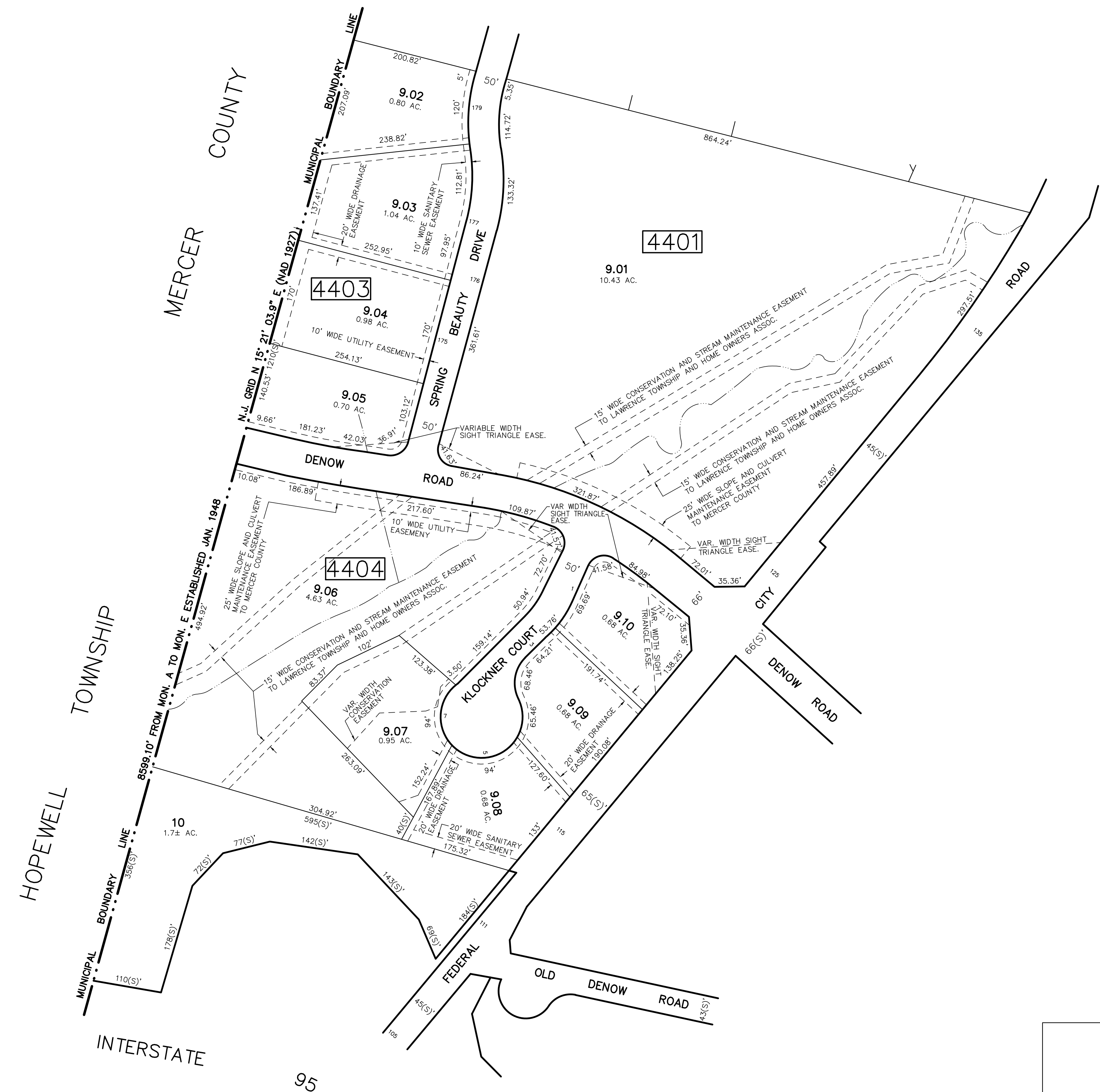
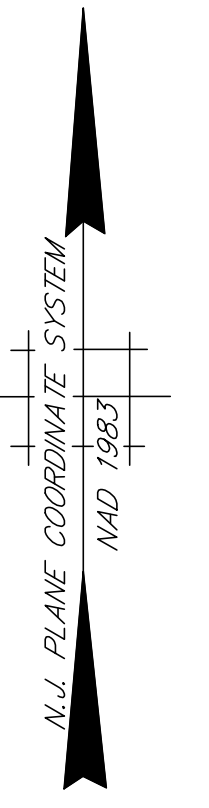
THIS SHEET HAS BEEN DRAWN USING COMPUTER AIDED DRAFTING/DESIGN (CADD/D) AND IS A DIGITAL COPY OF THE TAX MAP ORIGINALLY PREPARED BY JOHN M. DURA, P.L.S., SSM/T.T.MOORE ASSOCIATES, INC. DATED OCT. 1990. THE ORIGINAL APPROVED MAP IS ON FILE IN THE OFFICE OF THE MUNICIPAL CLERK.

TAX MAP
TOWNSHIP OF LAWRENCE
 MERCER COUNTY, NEW JERSEY
 SCALE: 1"=100' OCT. 1990
JOHN M. DURA, P.L.S.
 TO SHOW CONDITIONS AS OF JAN. 01, 2012

SSM/T.T.MOORE ASSOCIATES, INC. 87 SCOTCH RD. WEST TRENTON N.J. 08628 883-2313	A.D.R. ASSOCIATES, INC. 9285 COMMERCE HIGHWAY PENNSAUKEN N.J. 08110 663-7200
---	--

REVISIONS		
DATE	NAME	N.O.
JAN. 01, 2012	DANIEL A. NAGY	24GS02751300

SHEET NO. 44.01



SHEET NO. 54

THIS SHEET HAS BEEN DRAWN USING COMPUTER AIDED DRAFTING/DESIGN (CADD/D) AND IS A DIGITAL COPY OF THE TAX MAP ORIGINALLY PREPARED BY JOHN M. DURA, P.L.S., SSM/T.T.MOORE ASSOCIATES, INC. DATED OCT. 1990. THE ORIGINAL APPROVED MAP IS ON FILE IN THE OFFICE OF THE MUNICIPAL CLERK.

TAX MAP
TOWNSHIP OF LAWRENCE
 MERCER COUNTY, NEW JERSEY
 SCALE: 1"=100' OCT. 1990
JOHN M. DURA, P.L.S.
 TO SHOW CONDITIONS AS OF JAN. 01, 2012

SSM/T.T.MOORE ASSOCIATES, INC. 87 SCOTCH RD. WEST TRENTON N.J. 08628 883-2313	A.D.R. ASSOCIATES, INC. 3285 COMMERCE HIGHWAY PENNSAUKEN N.J. 08110 663-7200
---	--

SHEET NO. 27.03

SHEET NO. 45

REVISIONS		
DATE	NAME	N.O.
JAN. 01, 2012	DANIEL A. NAGY	24GS02751300



THIS SHEET HAS BEEN DRAWN USING COMPUTER AIDED DRAFTING/DESIGN (CADD/D) AND IS A DIGITAL COPY OF THE TAX MAP ORIGINALLY PREPARED BY JOHN M. DURA, P.L.S., SSM/T.T.MOORE ASSOCIATES, INC. DATED OCT. 1990. THE ORIGINAL APPROVED MAP IS ON FILE IN THE OFFICE OF THE MUNICIPAL CLERK.

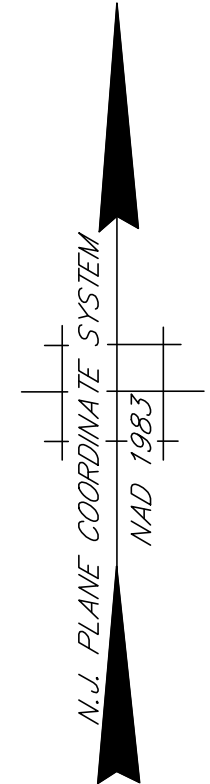
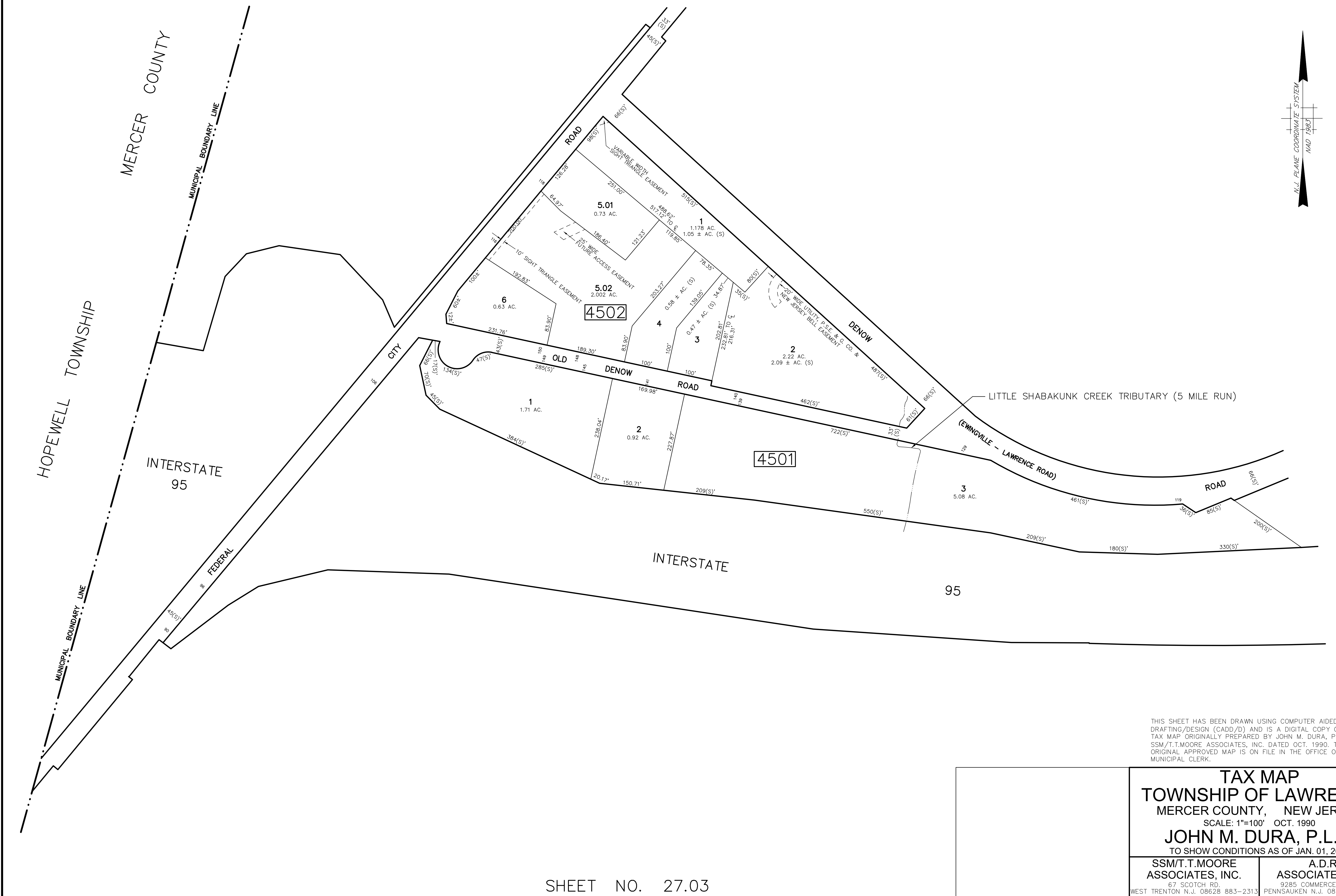
TAX MAP
TOWNSHIP OF LAWRENCE
 MERCER COUNTY, NEW JERSEY
 SCALE: 1"=100' OCT. 1990
JOHN M. DURA, P.L.S.
 TO SHOW CONDITIONS AS OF JAN. 01, 2012

SSM/T.T.MOORE ASSOCIATES, INC. 87 SCOTCH RD. WEST TRENTON N.J. 08628 883-2313	A.D.R. ASSOCIATES, INC. 9285 COMMERCE HIGHWAY PENNSAUKEN N.J. 08110 663-7200
---	--

REVISIONS		
DATE	NAME	N.O.
JAN. 01, 2012	DANIEL A. NAGY	24GS02751300

SHEET NO. 44

SHEET NO. 54



THIS SHEET HAS BEEN DRAWN USING COMPUTER AIDED DRAFTING/DESIGN (CADD/D) AND IS A DIGITAL COPY OF THE TAX MAP ORIGINALLY PREPARED BY JOHN M. DURA, P.L.S., SSM/T.T.MOORE ASSOCIATES, INC. DATED OCT. 1990. THE ORIGINAL APPROVED MAP IS ON FILE IN THE OFFICE OF THE MUNICIPAL CLERK.

TAX MAP
TOWNSHIP OF LAWRENCE
 MERCER COUNTY, NEW JERSEY
 SCALE: 1"=100' OCT. 1990
JOHN M. DURA, P.L.S.
 TO SHOW CONDITIONS AS OF JAN. 01, 2012

SSM/T.T.MOORE ASSOCIATES, INC. 67 SCOTCH RD. WEST TRENTON N.J. 08628 883-2313	A.D.R. ASSOCIATES, INC. 3285 COMMERCE HIGHWAY PENNSAUKEN N.J. 08110 663-7200
---	--

SHEET NO. 27.03

SHEET NO. 45.01

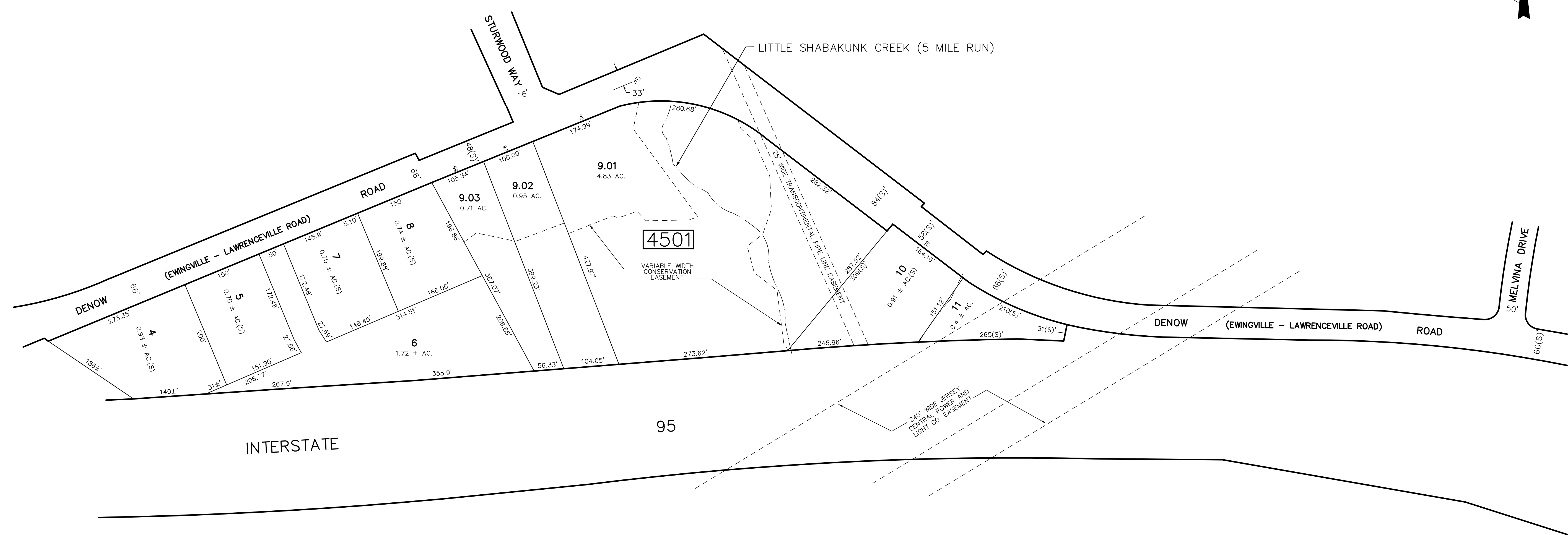
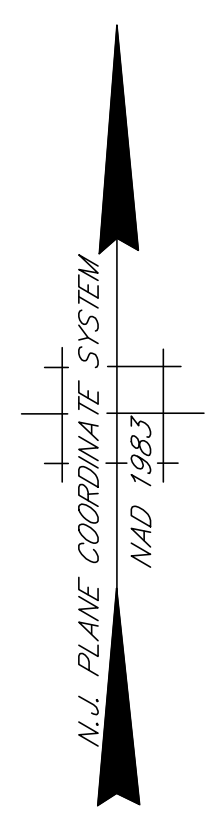
REVISIONS		
DATE	NAME	N.O.
JAN. 01, 2012	DANIEL A. NAGY	24GS02751300

SHEET NO. 54

SHEET NO. 46

SHEET NO. 45

SHEET NO. 48



THIS SHEET HAS BEEN DRAWN USING COMPUTER AIDED DRAFTING/DESIGN (CADD/D) AND IS A DIGITAL COPY OF THE TAX MAP ORIGINALLY PREPARED BY JOHN M. DURA, P.L.S., SSM/T.T.MOORE ASSOCIATES, INC. DATED OCT. 1990. THE ORIGINAL APPROVED MAP IS ON FILE IN THE OFFICE OF THE MUNICIPAL CLERK.

TAX MAP
TOWNSHIP OF LAWRENCE
 MERCER COUNTY, NEW JERSEY
 SCALE: 1"=100' OCT. 1990
JOHN M. DURA, P.L.S.
 TO SHOW CONDITIONS AS OF JAN. 01, 2012

SSM/T.T.MOORE ASSOCIATES, INC. 67 SCOTCH RD. WEST TRENTON N.J. 08628 883-2313	A.D.R. ASSOCIATES, INC. 9285 COMMERCE HIGHWAY PENNSAUKEN N.J. 08110 663-7200
---	--

SHEET NO. 27.04

REVISIONS		
DATE	NAME	N.O.
JAN. 01, 2012	DANIEL A. NAGY	24GS02751300

SHEET NO. 54.02

SHEET NO. 56



SHEET NO. 54

SHEET NO. 47

THIS SHEET HAS BEEN DRAWN USING COMPUTER AIDED DRAFTING/DESIGN (CADD/D) AND IS A DIGITAL COPY OF THE TAX MAP ORIGINALLY PREPARED BY JOHN M. DURA, P.L.S., SSM/T.T.MOORE ASSOCIATES, INC. DATED OCT. 1990. THE ORIGINAL APPROVED MAP IS ON FILE IN THE OFFICE OF THE MUNICIPAL CLERK.

TAX MAP
TOWNSHIP OF LAWRENCE
 MERCER COUNTY, NEW JERSEY
 SCALE: 1"=100' OCT. 1990
JOHN M. DURA, P.L.S.
 TO SHOW CONDITIONS AS OF JAN. 01, 2012

SSM/T.T.MOORE ASSOCIATES, INC. A.D.R. ASSOCIATES, INC.
 87 SCOTCH RD. 9285 COMMERCE HIGHWAY
 WEST TRENTON N.J. 08628 883-2313 PENNSAUKEN N.J. 08110 663-7200

SHEET NO. 45.01

SHEET NO. 48

INTERSTATE 95

REVISIONS		
DATE	NAME	N.O.
JAN. 01, 2012	DANIEL A. NAGY	24GS02751300

SHEET NO. 56

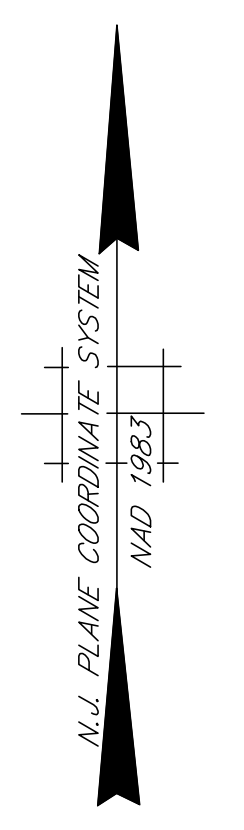
SHEET NO. 57

CONDOMINIUM DETAIL

BLOCK NO.	LOT NO.	QUALIFIER	SQ. FT.
4701	4	C101	792
		C102	792
		C103	968
		C104	836
		C105	968
		C106	836
		C201	924
		C202	924
		C203	1100
		C301	835
		C302	835
		C401	1232
		C402	1232
		C403	1232
		C404	1232
		C405	1232
C406	1232		
C407	1232		
C408	1232		
C409	1232		
C410	1232		

ODD NUMBERS INDICATE FIRST FLOOR UNITS
 EVEN NUMBERS INDICATE SECOND FLOOR UNITS

SHEET NO. 46



THIS SHEET HAS BEEN DRAWN USING COMPUTER AIDED DRAFTING/DESIGN (CADD/D) AND IS A DIGITAL COPY OF THE TAX MAP ORIGINALLY PREPARED BY JOHN M. DURA, P.L.S., SSM/T.T. MOORE ASSOCIATES, INC. DATED OCT. 1990. THE ORIGINAL APPROVED MAP IS ON FILE IN THE OFFICE OF THE MUNICIPAL CLERK.

TAX MAP
TOWNSHIP OF LAWRENCE
 MERCER COUNTY, NEW JERSEY
 SCALE: 1"=100' OCT. 1990
JOHN M. DURA, P.L.S.
 TO SHOW CONDITIONS AS OF JAN. 01, 2012

SSM/T.T. MOORE ASSOCIATES, INC. 67 SCOTCH RD. WEST TRENTON N.J. 08628 883-2313	A.D.R. ASSOCIATES, INC. 9285 COMMERCE HIGHWAY PENNSAUKEN N.J. 08110 663-7200
--	--

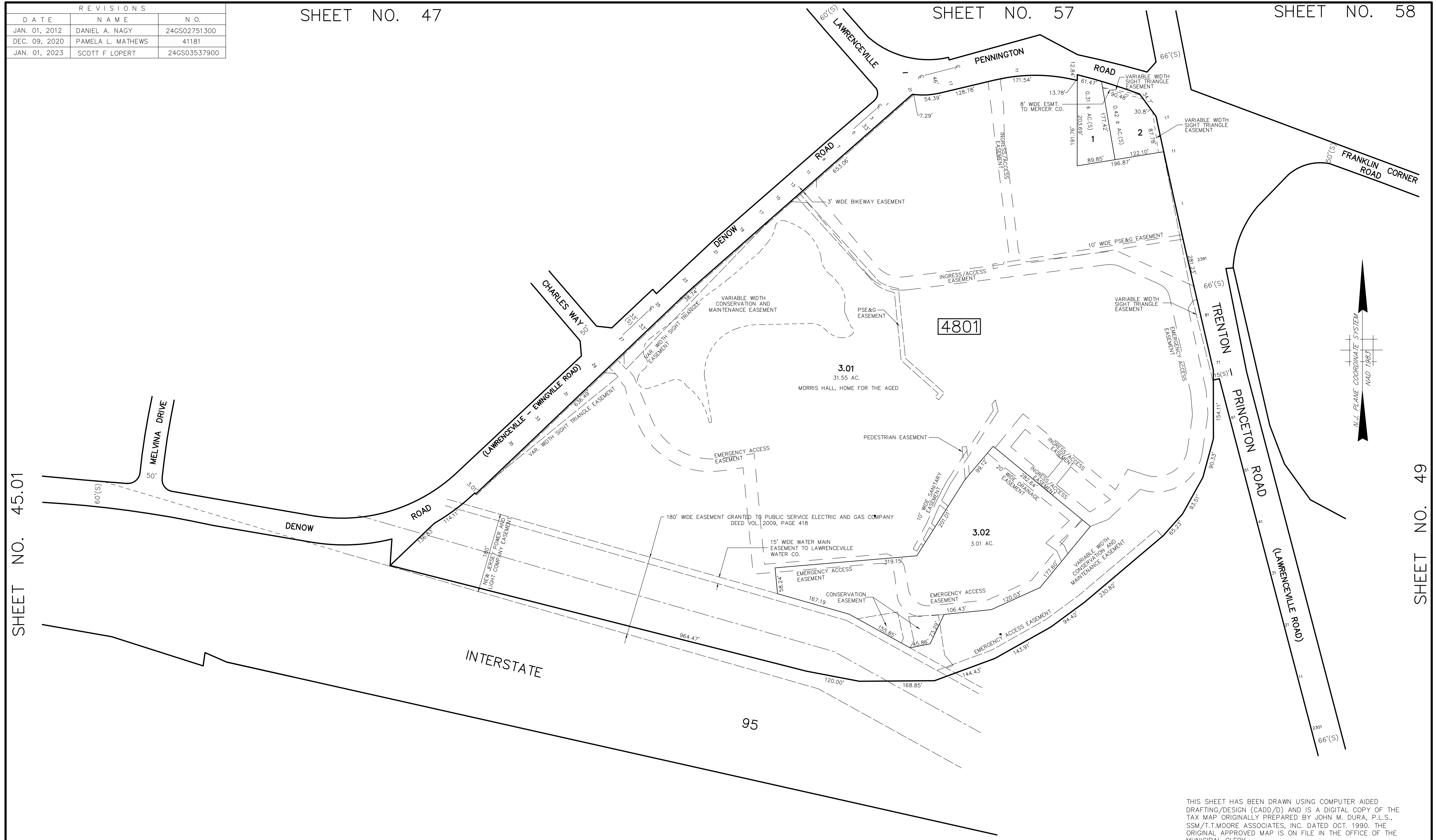
SHEET NO. 48

REVISIONS		
DATE	NAME	N.O.
JAN. 01, 2012	DANIEL A. NAGY	24GS02751300
DEC. 09, 2020	PAMELA L. MATHEWS	41181
JAN. 01, 2023	SCOTT F. LOPERT	24GS03537900

SHEET NO. 47

SHEET NO. 57

SHEET NO. 58



SHEET NO. 45.01

SHEET NO. 49

THIS SHEET HAS BEEN DRAWN USING COMPUTER AIDED DRAFTING/DESIGN (CADD/D) AND IS A DIGITAL COPY OF THE TAX MAP ORIGINALLY PREPARED BY JOHN M. DURA, P.L.S., SSM/T.T.MOORE ASSOCIATES, INC. DATED OCT. 1990. THE ORIGINAL APPROVED MAP IS ON FILE IN THE OFFICE OF THE MUNICIPAL CLERK.

TAX MAP
TOWNSHIP OF LAWRENCE
 MERCER COUNTY, NEW JERSEY
 SCALE: 1"=100' OCT. 1990
JOHN M. DURA, P.L.S.
 TO SHOW CONDITIONS AS OF JAN. 01, 2012

SSM/T.T.MOORE ASSOCIATES, INC. 67 SCOTCH RD. WEST TRENTON N.J. 08628 883-2313	A.D.R. ASSOCIATES, INC. 9285 COMMERCE HIGHWAY PENNSAUKEN N.J. 08110 663-7200
---	--

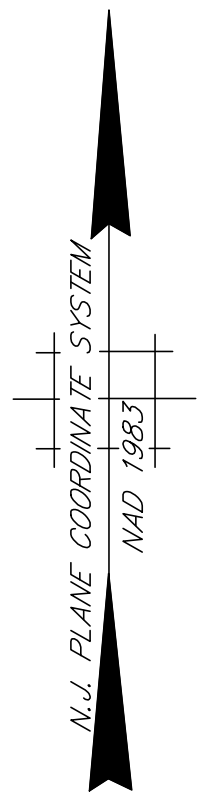
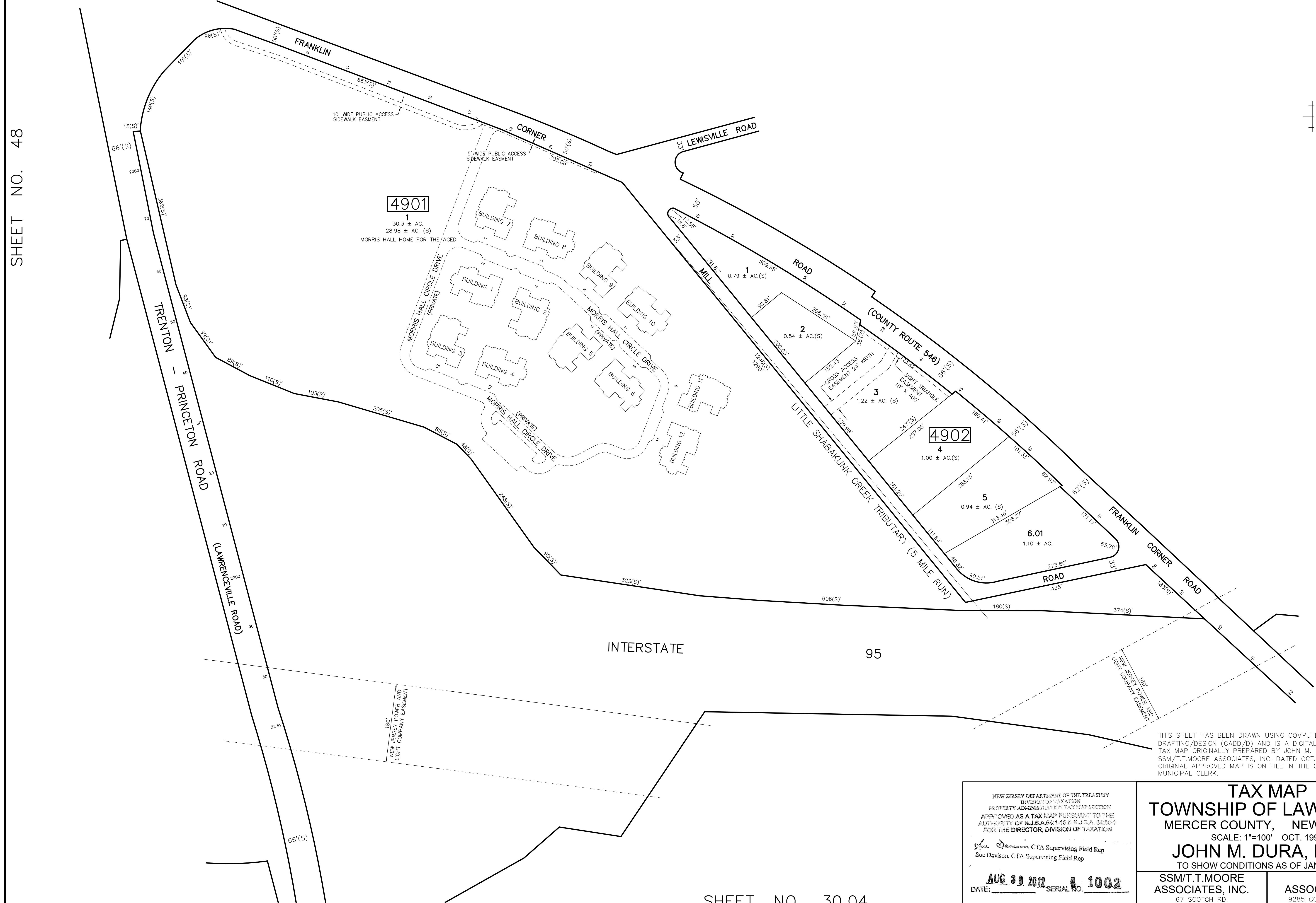
SHEET NO. 27.04

SHEET NO. 28.04

REVISIONS		
DATE	NAME	N.O.
JAN. 01, 2015	DANIEL A. NAGY	24GS02751300
JAN. 01, 2016	WILLIAM SCHINDLER, JR.	27188

SHEET NO. 48

SHEET NO. 50



THIS SHEET HAS BEEN DRAWN USING COMPUTER AIDED DRAFTING/DESIGN (CADD/D) AND IS A DIGITAL COPY OF THE TAX MAP ORIGINALLY PREPARED BY JOHN M. DURA, P.L.S., SSM/T.T. MOORE ASSOCIATES, INC. DATED OCT. 1990. THE ORIGINAL APPROVED MAP IS ON FILE IN THE OFFICE OF THE MUNICIPAL CLERK.

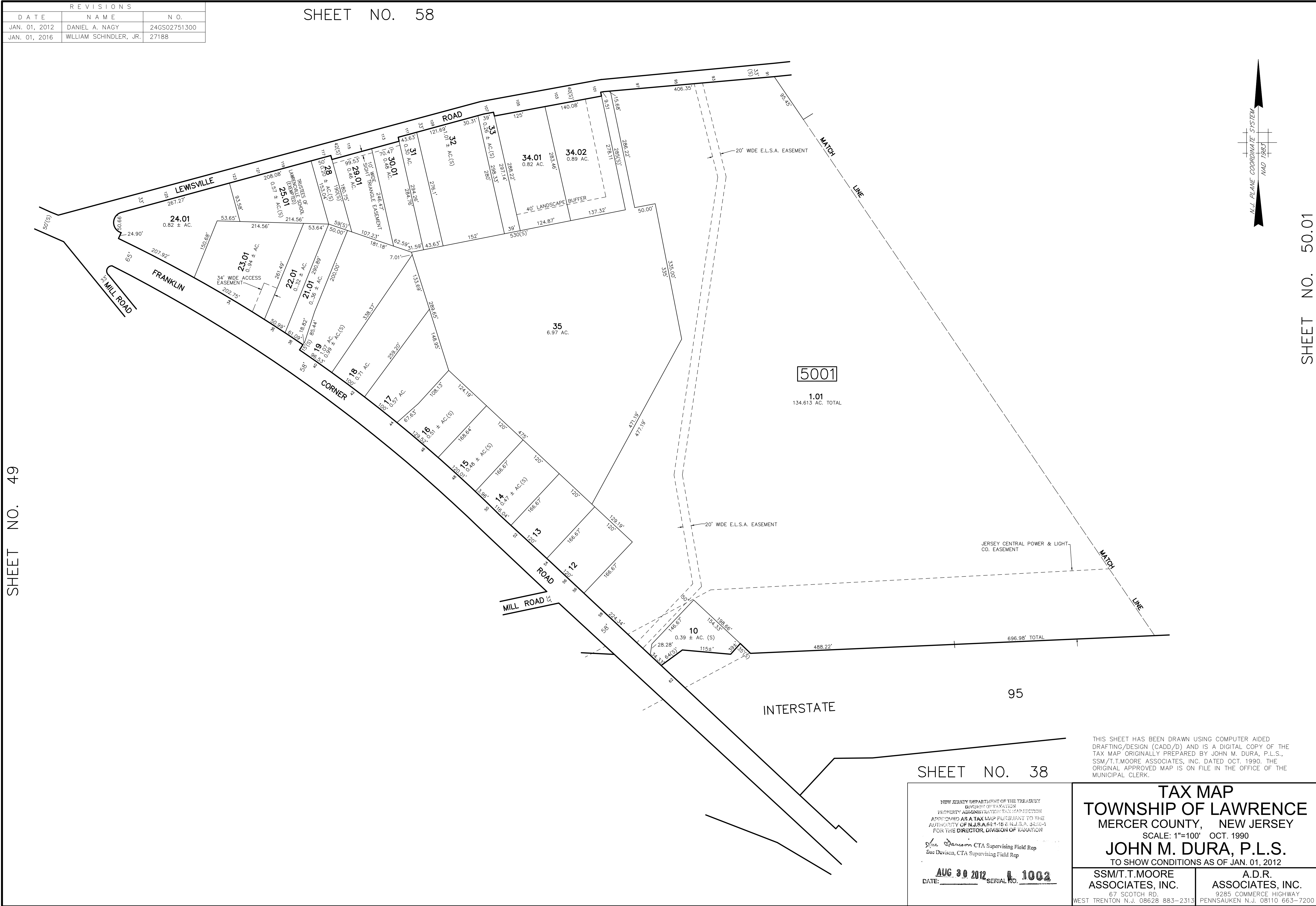
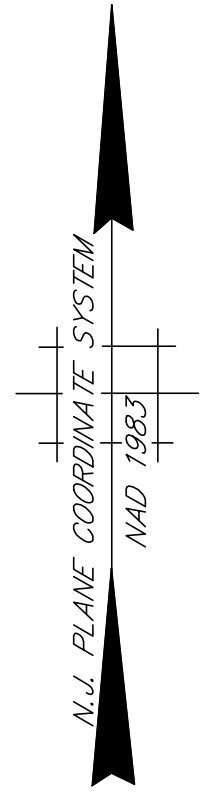
NEW JERSEY DEPARTMENT OF THE TREASURY DIVISION OF TAXATION PROPERTY ADMINISTRATION TAX MAP SECTION APPROVED AS A TAX MAP PURSUANT TO THE AUTHORITY OF N.J.S.A. 54:1-6 & N.J.S.A. 54:1-4 FOR THE DIRECTOR, DIVISION OF TAXATION <i>Sue Davison</i> CTA Supervising Field Rep Sue Davison, CTA Supervising Field Rep		TAX MAP TOWNSHIP OF LAWRENCE MERCER COUNTY, NEW JERSEY SCALE: 1"=100' OCT. 1990 JOHN M. DURA, P.L.S. TO SHOW CONDITIONS AS OF JAN. 01, 2012	
AUG 30 2012 SERIAL NO. 1002 DATE: _____ SERIAL NO. _____		SSM/T.T. MOORE ASSOCIATES, INC. 67 SCOTCH RD. WEST TRENTON N.J. 08628 883-2313	A.D.R. ASSOCIATES, INC. 9285 COMMERCE HIGHWAY PENNSAUKEN N.J. 08110 663-7200

REVISIONS		
DATE	NAME	N.O.
JAN. 01, 2012	DANIEL A. NAGY	24GS02751300
JAN. 01, 2016	WILLIAM SCHINDLER, JR.	27188

SHEET NO. 58

SHEET NO. 49

SHEET NO. 50.01

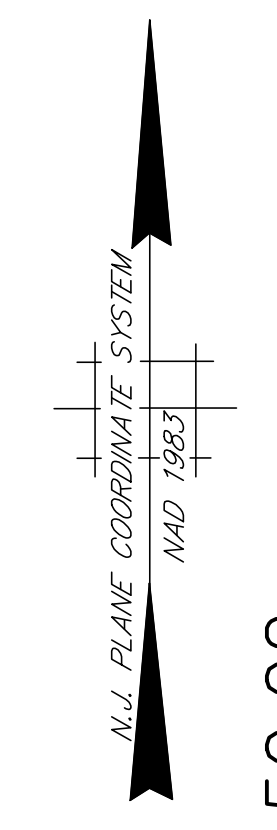
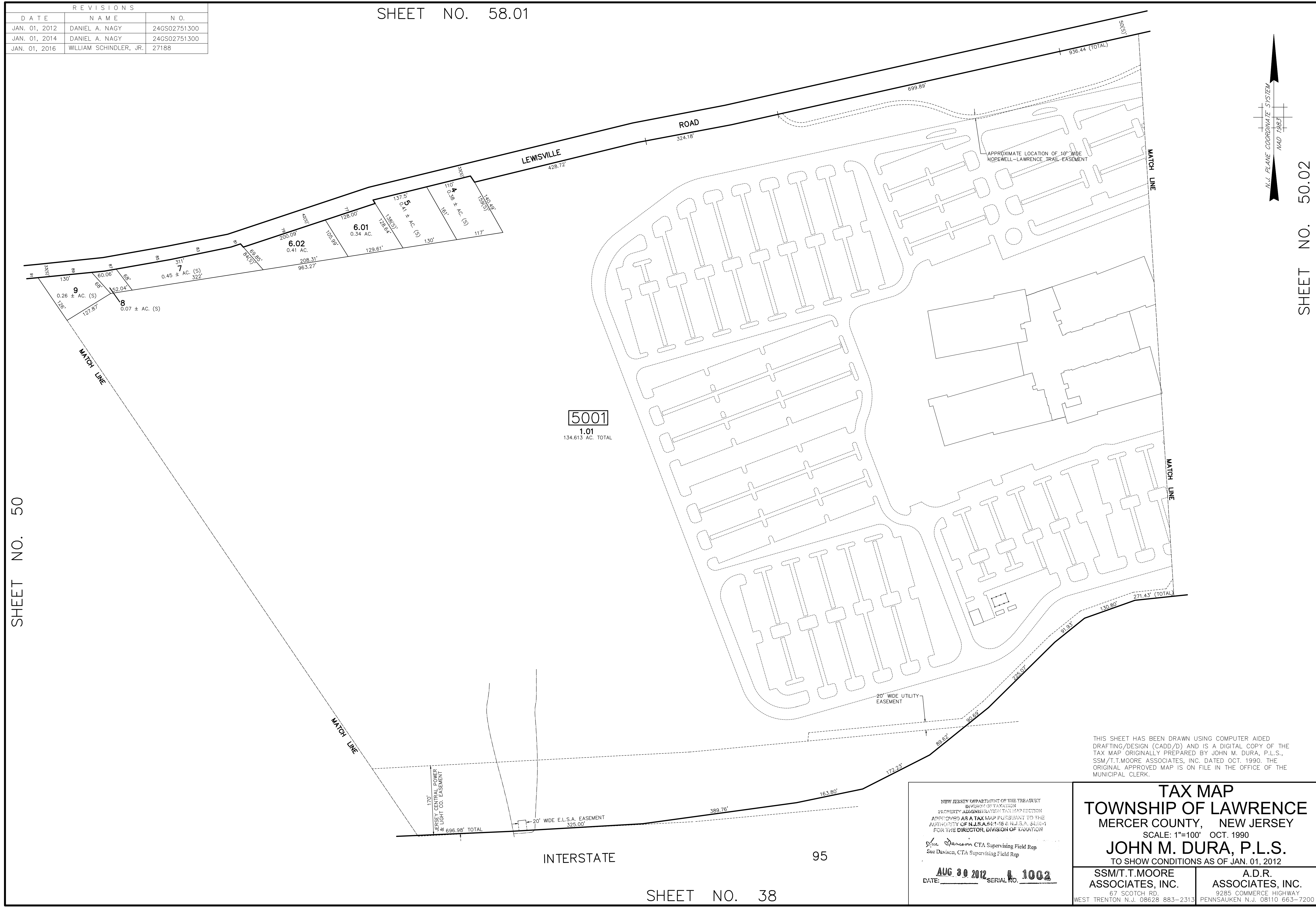


THIS SHEET HAS BEEN DRAWN USING COMPUTER AIDED DRAFTING/DESIGN (CADD/D) AND IS A DIGITAL COPY OF THE TAX MAP ORIGINALLY PREPARED BY JOHN M. DURA, P.L.S., SSM/T.T.MOORE ASSOCIATES, INC. DATED OCT. 1990. THE ORIGINAL APPROVED MAP IS ON FILE IN THE OFFICE OF THE MUNICIPAL CLERK.

SHEET NO. 38

<p>NEW JERSEY DEPARTMENT OF THE TREASURY DIVISION OF TAXATION PROPERTY ADMINISTRATION TAX MAP SECTION APPROVED AS A TAX MAP PURSUANT TO THE AUTHORITY OF N.J.S.A. 17B:4-1(a), 17B:4-1(b) FOR THE DIRECTOR, DIVISION OF TAXATION</p> <p><i>Sue Davison</i> CTA Supervising Field Rep Sue Davison, CTA Supervising Field Rep</p> <p>DATE: AUG 30 2012 SERIAL NO. 1002</p>		<p>TAX MAP TOWNSHIP OF LAWRENCE MERCER COUNTY, NEW JERSEY SCALE: 1"=100' OCT. 1990 JOHN M. DURA, P.L.S. TO SHOW CONDITIONS AS OF JAN. 01, 2012</p>	
<p>SSM/T.T.MOORE ASSOCIATES, INC. 87 SCOTCH RD. WEST TRENTON N.J. 08628 883-2313</p>		<p>A.D.R. ASSOCIATES, INC. 9285 COMMERCE HIGHWAY PENNSAUKEN N.J. 08110 663-7200</p>	

REVISIONS		
DATE	NAME	N.O.
JAN. 01, 2012	DANIEL A. NAGY	24GS02751300
JAN. 01, 2014	DANIEL A. NAGY	24GS02751300
JAN. 01, 2016	WILLIAM SCHINDLER, JR.	27188



SHEET NO. 50.02

SHEET NO. 50

THIS SHEET HAS BEEN DRAWN USING COMPUTER AIDED DRAFTING/DESIGN (CADD/D) AND IS A DIGITAL COPY OF THE TAX MAP ORIGINALLY PREPARED BY JOHN M. DURA, P.L.S., SSM/T.T.MOORE ASSOCIATES, INC. DATED OCT. 1990. THE ORIGINAL APPROVED MAP IS ON FILE IN THE OFFICE OF THE MUNICIPAL CLERK.

NEW JERSEY DEPARTMENT OF THE TREASURY
 DIVISION OF TAXATION
 PROPERTY ADMINISTRATION TAX MAP SECTION
 APPROVED AS A TAX MAP PURSUANT TO THE AUTHORITY OF N.J.S.A. 67:16 & N.J.S.A. 67:18-1 FOR THE DIRECTOR, DIVISION OF TAXATION
 Sue Davison, CTA Supervising Field Rep
 DATE: **AUG 30 2012** SERIAL NO. **1002**

TAX MAP
TOWNSHIP OF LAWRENCE
 MERCER COUNTY, NEW JERSEY
 SCALE: 1"=100' OCT. 1990
JOHN M. DURA, P.L.S.
 TO SHOW CONDITIONS AS OF JAN. 01, 2012

SSM/T.T.MOORE ASSOCIATES, INC.
 87 SCOTCH RD.
 WEST TRENTON N.J. 08628 883-2313

A.D.R. ASSOCIATES, INC.
 9285 COMMERCE HIGHWAY
 PENNSAUKEN N.J. 08110 663-7200

INTERSTATE

95

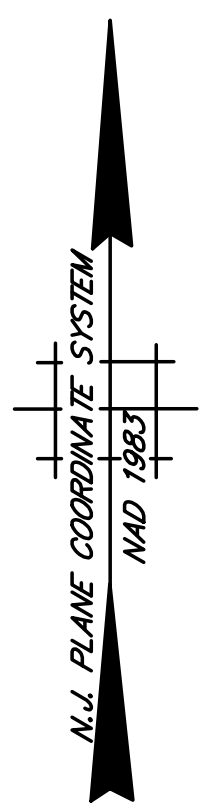
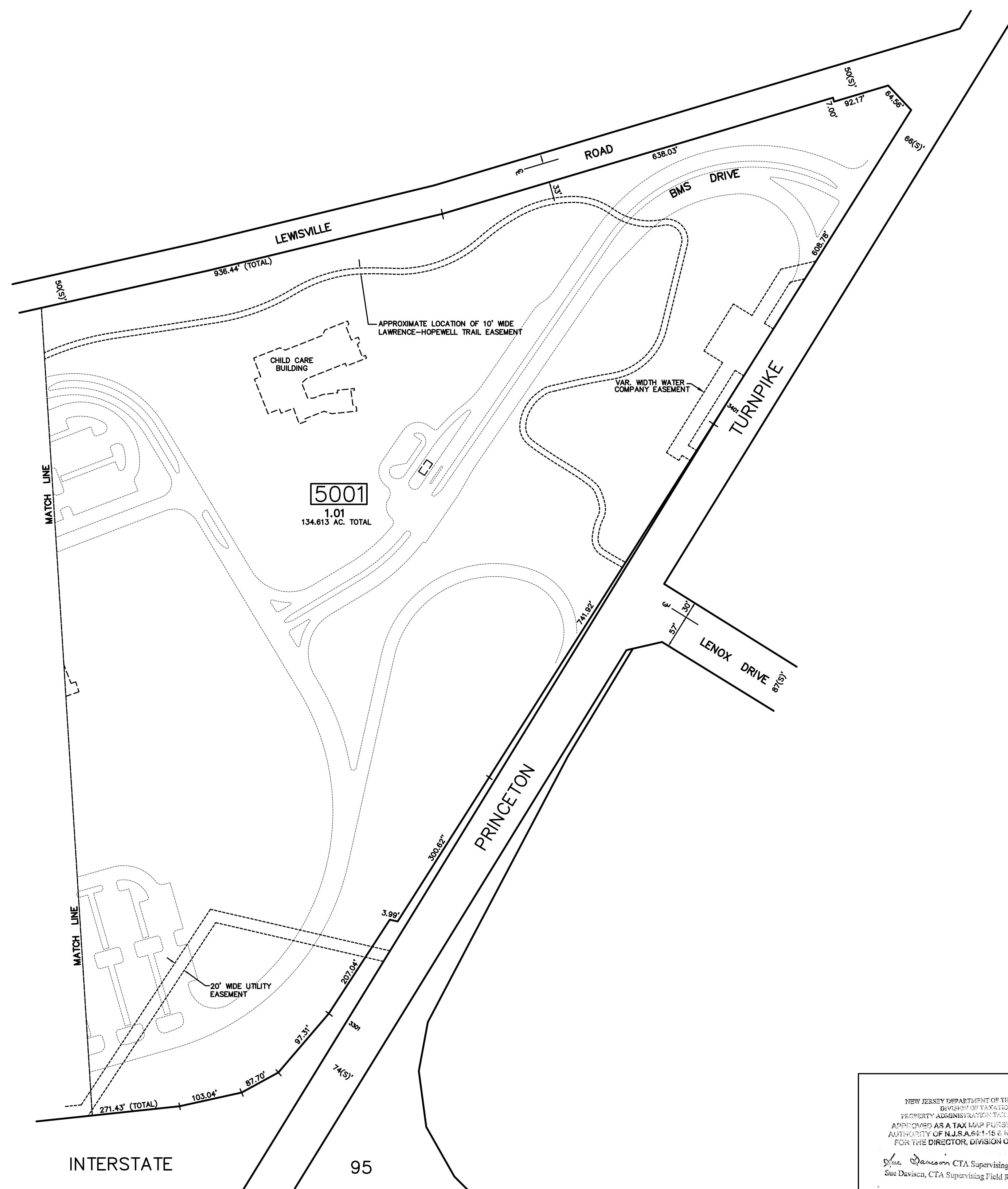
REVISIONS		
DATE	NAME	N.O.
JAN. 01, 2012	DANIEL A. NAGY	24GS02751300
JAN. 01, 2014	DANIEL A. NAGY	24GS02751300
JAN. 01, 2016	WILLIAM SCHINDLER, JR.	27188
JAN. 01, 2017	PAMELA L. MATHEWS	41181

SHEET NO. 50.01

SHEET NO. 38

SHEET NO. 51

SHEET NO. 51.02



THIS SHEET HAS BEEN DRAWN USING COMPUTER AIDED DRAFTING/DESIGN (CADD/D) AND IS A DIGITAL COPY OF THE TAX MAP ORIGINALLY PREPARED BY JOHN M. DURA, P.L.S., SSM/T.T.MOORE ASSOCIATES, INC. DATED OCT. 1990. THE ORIGINAL APPROVED MAP IS ON FILE IN THE OFFICE OF THE MUNICIPAL CLERK.

NEW JERSEY DEPARTMENT OF THE TREASURY
 DIVISION OF TAXATION
 PROPERTY ADMINISTRATION TAX MAP SECTION
 APPROVED AS A TAX MAP PURSUANT TO THE
 AUTHORITY OF N.J.S.A. 67:16 & N.J.S.A. 67:18-1
 FOR THE DIRECTOR, DIVISION OF TAXATION
 Sue Davison, CTA Supervising Field Rep
 DATE: **AUG 30 2012** SERIAL NO. **1002**

TAX MAP
TOWNSHIP OF LAWRENCE
 MERCER COUNTY, NEW JERSEY
 SCALE: 1"=100' OCT. 1990
JOHN M. DURA, P.L.S.
 TO SHOW CONDITIONS AS OF JAN. 01, 2012

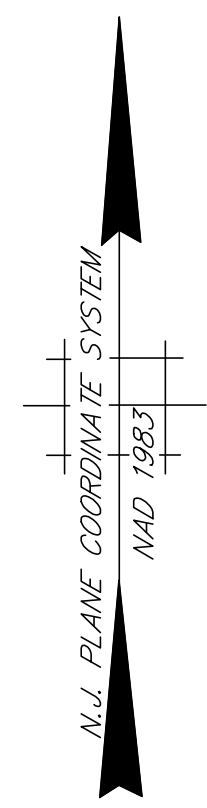
SSM/T.T.MOORE ASSOCIATES, INC. 87 SCOTCH RD. WEST TRENTON N.J. 08628 883-2313	A.D.R. ASSOCIATES, INC. 9285 COMMERCE HIGHWAY PENNSAUKEN N.J. 08110 663-7200
--	---

REVISIONS		
DATE	NAME	N.O.
JAN. 01, 2012	DANIEL A. NAGY	24GS02751300

SHEET NO. 50.02

SHT. NO. 51.03

SHEET NO. 51.01



THIS SHEET HAS BEEN DRAWN USING COMPUTER AIDED DRAFTING/DESIGN (CADD/D) AND IS A DIGITAL COPY OF THE TAX MAP ORIGINALLY PREPARED BY JOHN M. DURA, P.L.S., SSM/T.T.MOORE ASSOCIATES, INC. DATED OCT. 1990. THE ORIGINAL APPROVED MAP IS ON FILE IN THE OFFICE OF THE MUNICIPAL CLERK.

SHEET NO. 39.02

TAX MAP
TOWNSHIP OF LAWRENCE
 MERCER COUNTY, NEW JERSEY
 SCALE: 1"=100' OCT. 1990
JOHN M. DURA, P.L.S.
 TO SHOW CONDITIONS AS OF JAN. 01, 2012

SSM/T.T.MOORE ASSOCIATES, INC. 67 SCOTCH RD. WEST TRENTON N.J. 08628 883-2313	A.D.R. ASSOCIATES, INC. 3285 COMMERCE HIGHWAY PENNSAUKEN N.J. 08110 663-7200
---	--

SHEET NO. 39.03

SHEET NO. 51.03

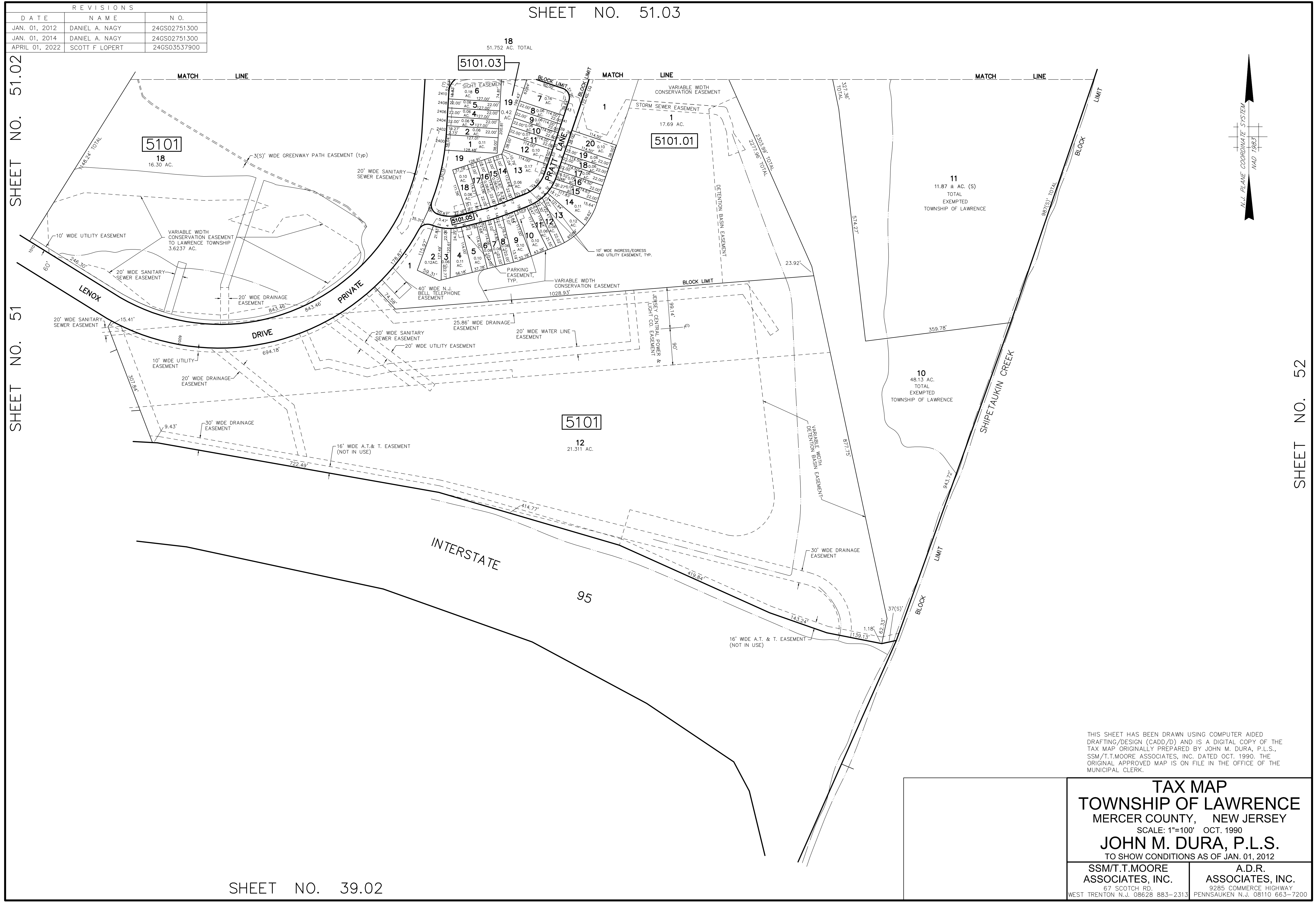
REVISIONS		
DATE	NAME	N.O.
JAN. 01, 2012	DANIEL A. NAGY	24GS02751300
JAN. 01, 2014	DANIEL A. NAGY	24GS02751300
APRIL 01, 2022	SCOTT F LOPERT	24GS03537900

SHEET NO. 51.02

SHEET NO. 51

SHEET NO. 39.02

SHEET NO. 52



THIS SHEET HAS BEEN DRAWN USING COMPUTER AIDED DRAFTING/DESIGN (CADD/D) AND IS A DIGITAL COPY OF THE TAX MAP ORIGINALLY PREPARED BY JOHN M. DURA, P.L.S., SSM/T.T.MOORE ASSOCIATES, INC. DATED OCT. 1990. THE ORIGINAL APPROVED MAP IS ON FILE IN THE OFFICE OF THE MUNICIPAL CLERK.

TAX MAP
TOWNSHIP OF LAWRENCE
 MERCER COUNTY, NEW JERSEY
 SCALE: 1"=100' OCT. 1990
JOHN M. DURA, P.L.S.
 TO SHOW CONDITIONS AS OF JAN. 01, 2012

SSM/T.T.MOORE ASSOCIATES, INC. 67 SCOTCH RD. WEST TRENTON N.J. 08628 883-2313	A.D.R. ASSOCIATES, INC. 9285 COMMERCE HIGHWAY PENNSAUKEN N.J. 08110 663-7200
---	--

REVISIONS		
DATE	NAME	N.O.
JAN. 01, 2012	DANIEL A. NAGY	24GS02751300
JAN. 01, 2014	DANIEL A. NAGY	24GS02751300
JAN. 01, 2017	PAMELA L. MATHEWS	41181
JAN. 10, 2018	PAMELA L. MATHEWS	41181

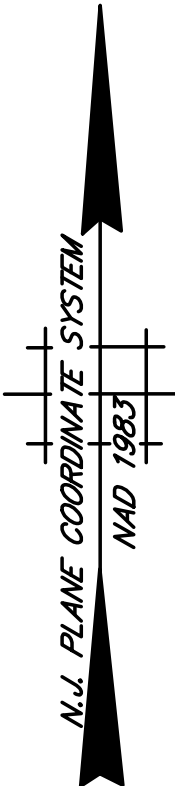
SHEET NO. 58.02

SHEET NO. 51.04

CONDOMINIUM			
BLOCK NO.	LOT NO.	QUALIFIER	SQ. FT.
5101	21.01	C01	38,803±
		C02	35,303±
		C03	55,181±
5101	19	C02	75,132±
		C03	76,207±

SHEET NO. 50.02

SHEET NO. 51.03



SHEET NO. 51.01

SHEET NO. 51

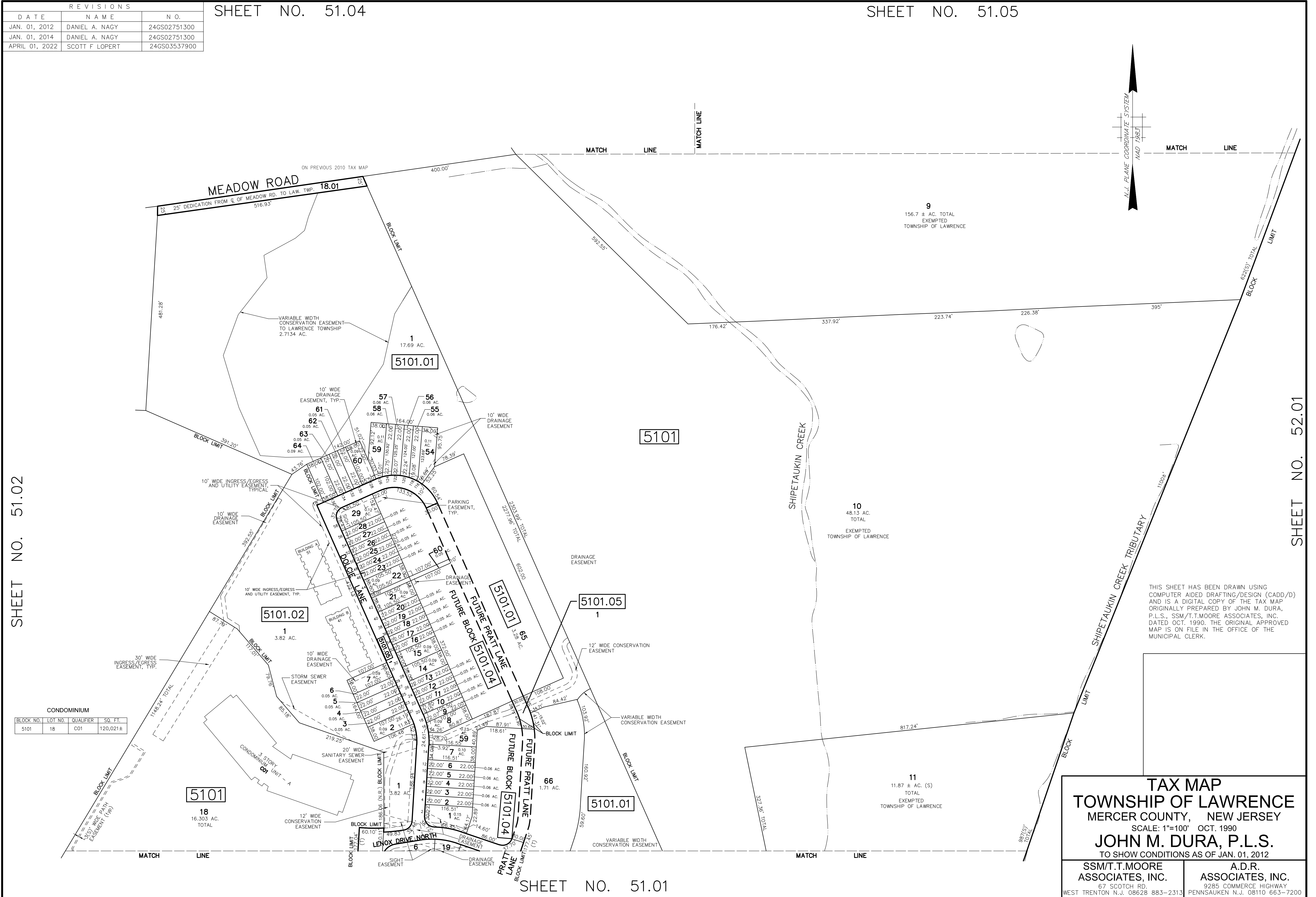
THIS SHEET HAS BEEN DRAWN USING COMPUTER AIDED DRAFTING/DESIGN (CADD/D) AND IS A DIGITAL COPY OF THE TAX MAP ORIGINALLY PREPARED BY JOHN M. DURA, P.L.S., SSM/T.T.MOORE ASSOCIATES, INC. DATED OCT. 1990. THE ORIGINAL APPROVED MAP IS ON FILE IN THE OFFICE OF THE MUNICIPAL CLERK.

<p>TAX MAP TOWNSHIP OF LAWRENCE MERCER COUNTY, NEW JERSEY SCALE: 1"=100' OCT. 1990 JOHN M. DURA, P.L.S. TO SHOW CONDITIONS AS OF JAN. 01, 2012</p>	
<p>NEW JERSEY DEPARTMENT OF THE TREASURY DIVISION OF TAXATION PROPERTY ADMINISTRATION TAX MAP SECTION APPROVED AS A TAX MAP PURSUANT TO THE AUTHORITY OF N.J.S.A. 67:16 & N.J.S.A. 67:18-1 FOR THE DIRECTOR, DIVISION OF TAXATION</p> <p><i>Sue Davison</i> CTA Supervising Field Rep Sue Davison, CTA Supervising Field Rep</p> <p>DATE: AUG 30 2012 SERIAL NO. 1 1002</p>	<p>SSM/T.T.MOORE ASSOCIATES, INC. 67 SCOTCH RD. WEST TRENTON N.J. 08628 883-2313</p> <p>A.D.R. ASSOCIATES, INC. 9285 COMMERCE HIGHWAY PENNSAUKEN N.J. 08110 663-7200</p>

REVISIONS		
DATE	NAME	N.O.
JAN. 01, 2012	DANIEL A. NAGY	24GS02751300
JAN. 01, 2014	DANIEL A. NAGY	24GS02751300
APRIL 01, 2022	SCOTT F LOPERT	24GS03537900

SHEET NO. 51.04

SHEET NO. 51.05



SHEET NO. 51.02

SHEET NO. 52.01

THIS SHEET HAS BEEN DRAWN USING COMPUTER AIDED DRAFTING/DESIGN (CADD/D) AND IS A DIGITAL COPY OF THE TAX MAP ORIGINALLY PREPARED BY JOHN M. DURA, P.L.S., SSM/T.T. MOORE ASSOCIATES, INC., DATED OCT. 1990. THE ORIGINAL APPROVED MAP IS ON FILE IN THE OFFICE OF THE MUNICIPAL CLERK.

BLOCK NO.	LOT NO.	QUALIFIER	SQ. FT.
5101	18	C01	120,021±

TAX MAP
TOWNSHIP OF LAWRENCE
 MERCER COUNTY, NEW JERSEY
 SCALE: 1"=100' OCT. 1990
JOHN M. DURA, P.L.S.
 TO SHOW CONDITIONS AS OF JAN. 01, 2012

SSM/T.T. MOORE ASSOCIATES, INC. 67 SCOTCH RD. WEST TRENTON N.J. 08628 883-2313	A.D.R. ASSOCIATES, INC. 9285 COMMERCE HIGHWAY PENNSAUKEN N.J. 08110 663-7200
--	--

SHEET NO. 51.01

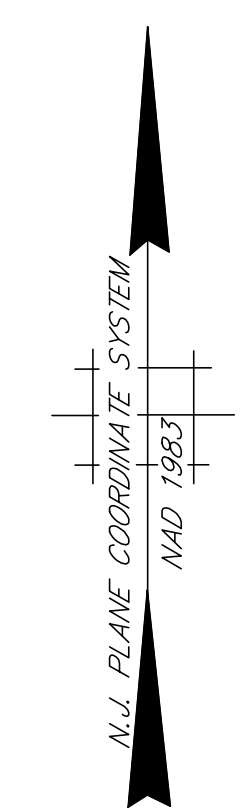
REVISIONS		
DATE	NAME	N.O.
JAN. 01, 2012	DANIEL A. NAGY	24GS02751300

SHEET NO. 58.06

SHEET NO. 51.06

SHEET NO. 58.02

SHEET NO. 51.05



THIS SHEET HAS BEEN DRAWN USING COMPUTER AIDED DRAFTING/DESIGN (CADD/D) AND IS A DIGITAL COPY OF THE TAX MAP ORIGINALLY PREPARED BY JOHN M. DURA, P.L.S., SSM/T.T.MOORE ASSOCIATES, INC. DATED OCT. 1990. THE ORIGINAL APPROVED MAP IS ON FILE IN THE OFFICE OF THE MUNICIPAL CLERK.

TAX MAP
TOWNSHIP OF LAWRENCE
 MERCER COUNTY, NEW JERSEY
 SCALE: 1"=100' OCT. 1990
JOHN M. DURA, P.L.S.
 TO SHOW CONDITIONS AS OF JAN. 01, 2012

SSM/T.T.MOORE ASSOCIATES, INC. 87 SCOTCH RD. WEST TRENTON N.J. 08628 883-2313	A.D.R. ASSOCIATES, INC. 9285 COMMERCE HIGHWAY PENNSAUKEN N.J. 08110 663-7200
---	--

SHEET NO. 51.02

SHEET NO. 51.03

REVISIONS		
DATE	NAME	N.O.
JAN. 01, 2012	DANIEL A. NAGY	24GS02751300

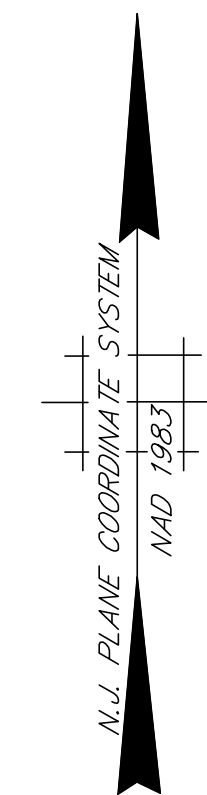
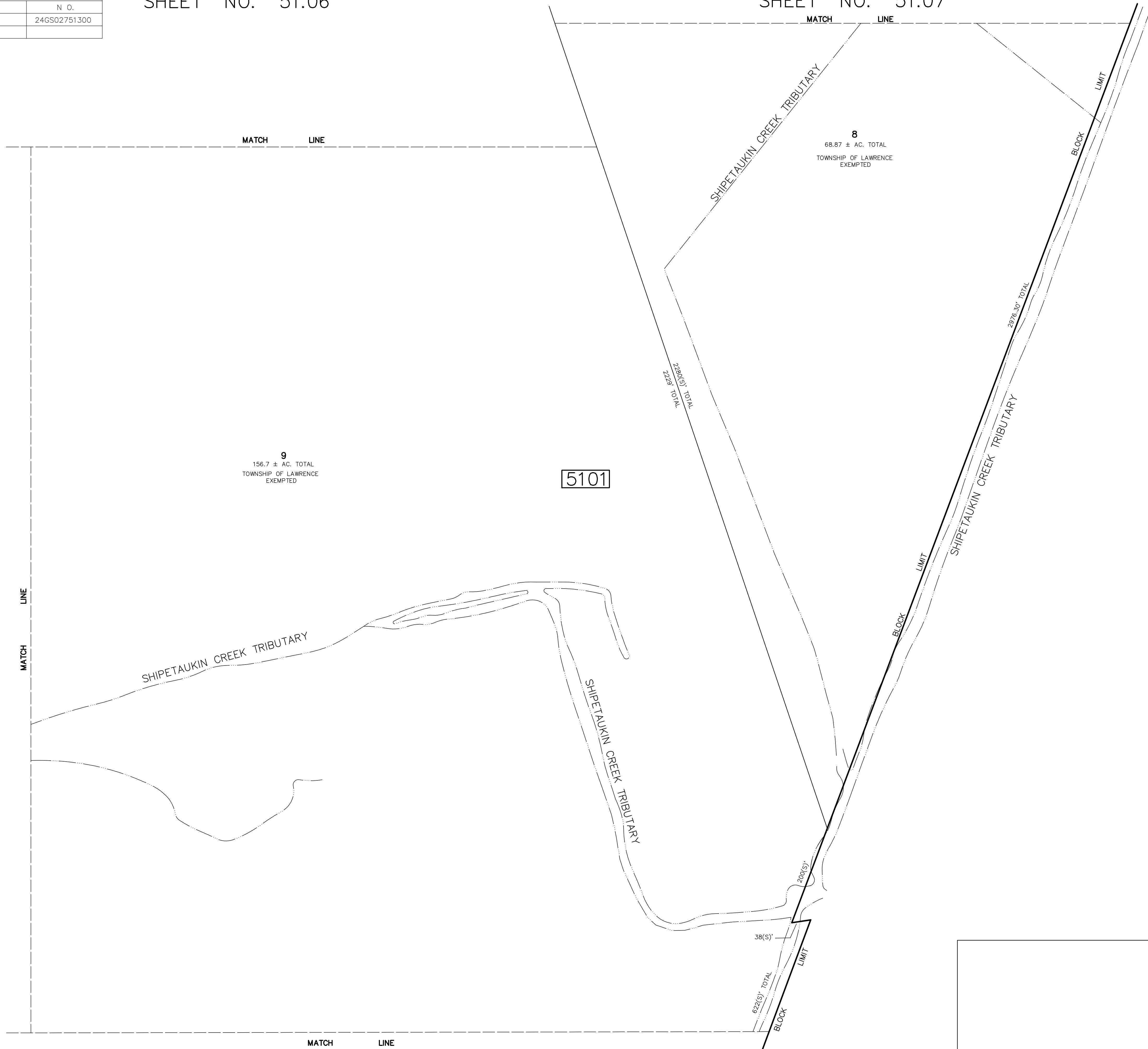
SHEET NO. 51.06

SHEET NO. 51.07

SHEET NO. 51.04

SHEET NO. 52.04

SHEET NO. 52.02



THIS SHEET HAS BEEN DRAWN USING COMPUTER AIDED DRAFTING/DESIGN (CADD/D) AND IS A DIGITAL COPY OF THE TAX MAP ORIGINALLY PREPARED BY JOHN M. DURA, P.L.S., SSM/T.T.MOORE ASSOCIATES, INC. DATED OCT. 1990. THE ORIGINAL APPROVED MAP IS ON FILE IN THE OFFICE OF THE MUNICIPAL CLERK.

TAX MAP
TOWNSHIP OF LAWRENCE
 MERCER COUNTY, NEW JERSEY
 SCALE: 1"=100' OCT. 1990
JOHN M. DURA, P.L.S.
 TO SHOW CONDITIONS AS OF JAN. 01, 2012

SSM/T.T.MOORE ASSOCIATES, INC. 87 SCOTCH RD. WEST TRENTON N.J. 08628 883-2313	A.D.R. ASSOCIATES, INC. 9285 COMMERCE HIGHWAY PENNSAUKEN N.J. 08110 663-7200
---	--

SHEET NO. 51.03

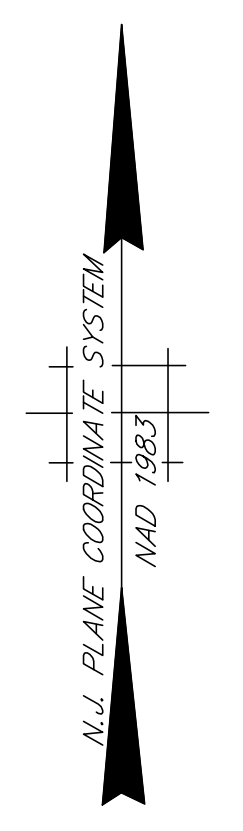
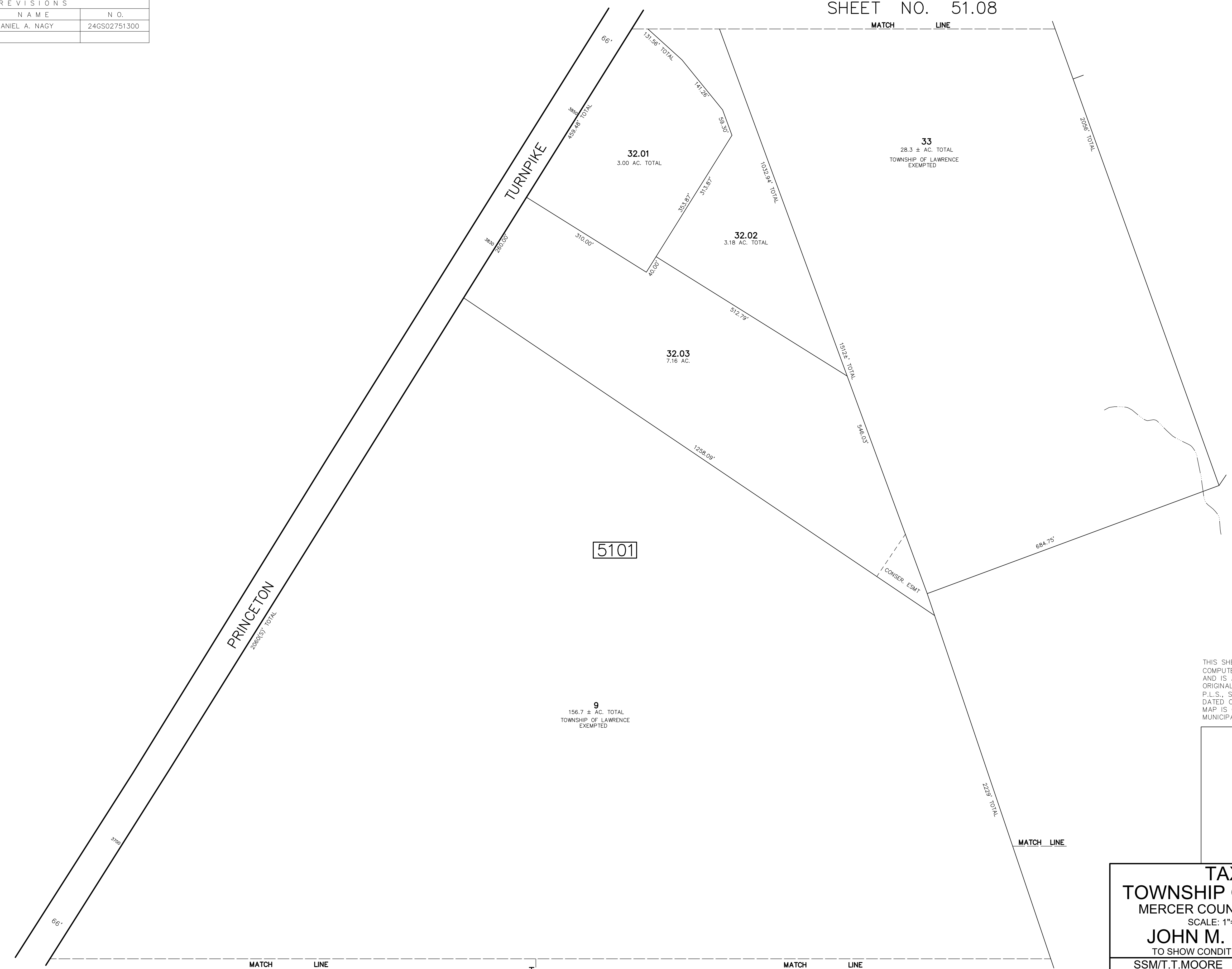
REVISIONS		
DATE	NAME	N.O.
JAN. 01, 2012	DANIEL A. NAGY	24GS02751300

SHEET NO. 51.08

SHEET NO. 58.13

SHEET NO. 58.09

SHEET NO. 51.07



THIS SHEET HAS BEEN DRAWN USING
 COMPUTER AIDED DRAFTING/DESIGN (CADD/D)
 AND IS A DIGITAL COPY OF THE TAX MAP
 ORIGINALLY PREPARED BY JOHN M. DURA,
 P.L.S., SSM/T.T.MOORE ASSOCIATES, INC.
 DATED OCT. 1990. THE ORIGINAL APPROVED
 MAP IS ON FILE IN THE OFFICE OF THE
 MUNICIPAL CLERK.

TAX MAP
TOWNSHIP OF LAWRENCE
 MERCER COUNTY, NEW JERSEY
 SCALE: 1"=100' OCT. 1990
JOHN M. DURA, P.L.S.
 TO SHOW CONDITIONS AS OF JAN. 01, 2012

SSM/T.T.MOORE ASSOCIATES, INC. 87 SCOTCH RD. WEST TRENTON N.J. 08628 883-2313	A.D.R. ASSOCIATES, INC. 9285 COMMERCE HIGHWAY PENNSAUKEN N.J. 08110 663-7200
--	---

SHEET NO. 51.04

SHEET NO. 51.05

REVISIONS		
DATE	NAME	N.O.
JAN. 01, 2012	DANIEL A. NAGY	24GS02751300

SHEET NO. 51.08

SHEET NO. 71

SHEET NO. 51.06

SHEET NO. 52.05



THIS SHEET HAS BEEN DRAWN USING COMPUTER AIDED DRAFTING/DESIGN (CADD/D) AND IS A DIGITAL COPY OF THE TAX MAP ORIGINALLY PREPARED BY JOHN M. DURA, P.L.S., SSM/T.T.MOORE ASSOCIATES, INC. DATED OCT. 1990. THE ORIGINAL APPROVED MAP IS ON FILE IN THE OFFICE OF THE MUNICIPAL CLERK.

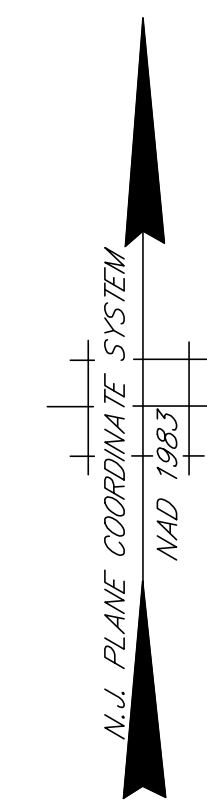
TAX MAP
TOWNSHIP OF LAWRENCE
 MERCER COUNTY, NEW JERSEY
 SCALE: 1"=100' OCT. 1990
JOHN M. DURA, P.L.S.
 TO SHOW CONDITIONS AS OF JAN. 01, 2012

SSM/T.T.MOORE ASSOCIATES, INC. 87 SCOTCH RD. WEST TRENTON N.J. 08628 883-2313	A.D.R. ASSOCIATES, INC. 9285 COMMERCE HIGHWAY PENNSAUKEN N.J. 08110 663-7200
---	--

SHEET NO. 51.05

SHEET NO. 52.04

REVISIONS	
DATE	DESCRIPTION
JAN. 01, 2012	REV. MAP TO STATE OF NEW JERSEY 2008 STANDARDS



SHEET NO. 68

SHEET NO. 58.13

SHEET NO. 71

SHEET NO. 51.06

SHEET NO. 51.07

THIS SHEET HAS BEEN DRAWN USING COMPUTER AIDED DRAFTING/DESIGN (CADD/D) AND IS A DIGITAL COPY OF THE TAX MAP ORIGINALLY PREPARED BY JOHN M. DURA, P.L.S., SSM/T.T.MOORE ASSOCIATES, INC. DATED OCT. 1990. THE ORIGINAL APPROVED MAP IS ON FILE IN THE OFFICE OF THE MUNICIPAL CLERK.

TAX MAP
TOWNSHIP OF LAWRENCE
 MERCER COUNTY, NEW JERSEY
 SCALE: 1"=100' OCT. 1990
JOHN M. DURA, P.L.S.
 TO SHOW CONDITIONS AS OF JAN. 01, 2012

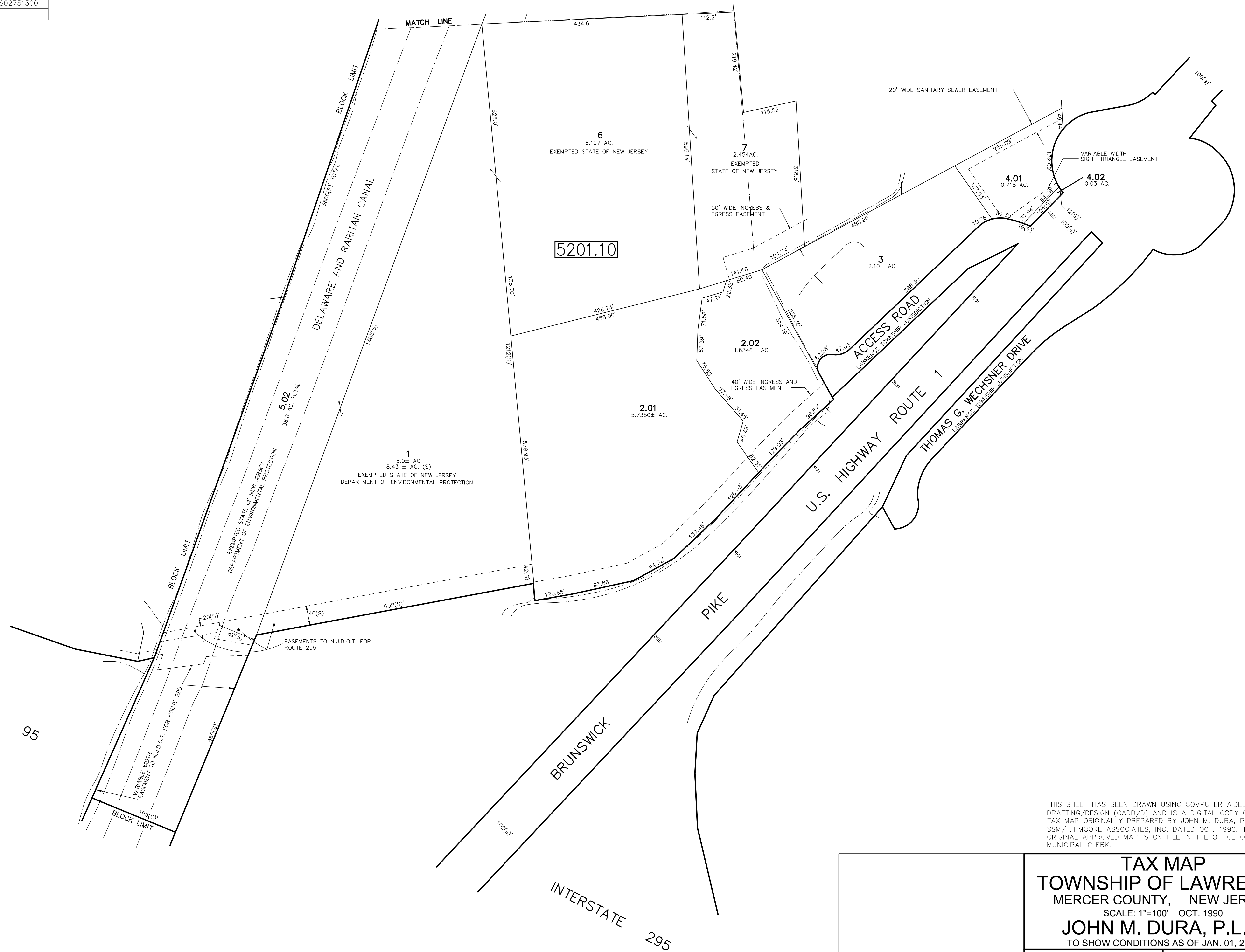
SSM/T.T.MOORE ASSOCIATES, INC. 67 SCOTCH RD. WEST TRENTON N.J. 08628 883-2313	A.D.R. ASSOCIATES, INC. 9285 COMMERCE HIGHWAY PENNSAUKEN N.J. 08110 663-7200
---	--

REVISIONS		
DATE	NAME	N.O.
JAN. 01, 2012	DANIEL A. NAGY	24GS02751300

SHEET NO. 51.01

SHEET NO. 39.02

INTERSTATE 95



SHEET NO. 42.07

SHEET NO. 42.04

SHEET NO. 40.03

THIS SHEET HAS BEEN DRAWN USING COMPUTER AIDED DRAFTING/DESIGN (CADD/D) AND IS A DIGITAL COPY OF THE TAX MAP ORIGINALLY PREPARED BY JOHN M. DURA, P.L.S., SSM/T.T.MOORE ASSOCIATES, INC. DATED OCT. 1990. THE ORIGINAL APPROVED MAP IS ON FILE IN THE OFFICE OF THE MUNICIPAL CLERK.

TAX MAP
TOWNSHIP OF LAWRENCE
 MERCER COUNTY, NEW JERSEY
 SCALE: 1"=100' OCT. 1990
JOHN M. DURA, P.L.S.
 TO SHOW CONDITIONS AS OF JAN. 01, 2012

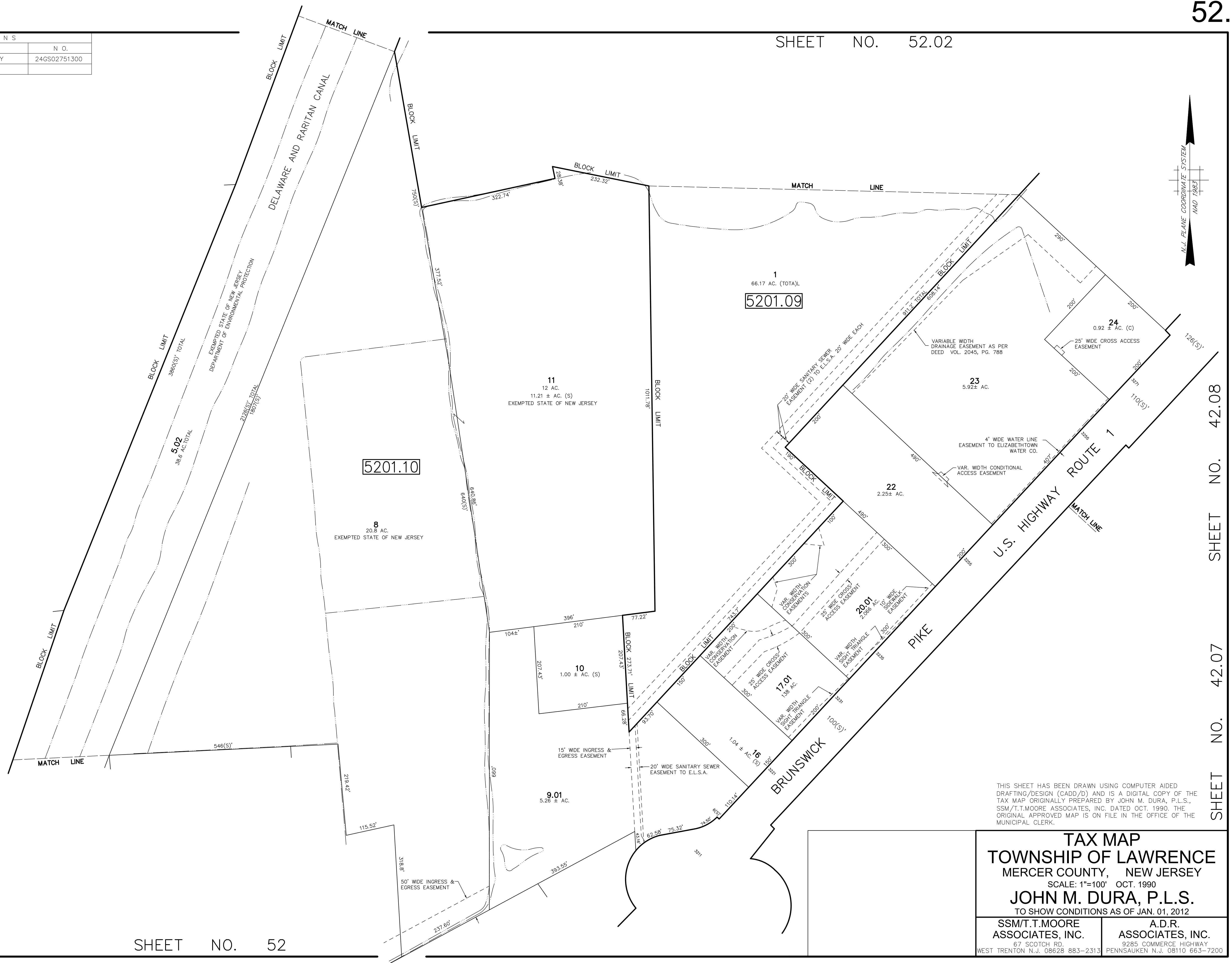
SSM/T.T.MOORE ASSOCIATES, INC.
 67 SCOTCH RD.
 WEST TRENTON N.J. 08628 883-2313

A.D.R. ASSOCIATES, INC.
 9285 COMMERCE HIGHWAY
 PENNSAUKEN N.J. 08110 663-7200

REVISIONS		
DATE	NAME	N.O.
JAN. 01, 2012	DANIEL A. NAGY	24GS02751300

SHEET NO. 51.03

SHEET NO. 52



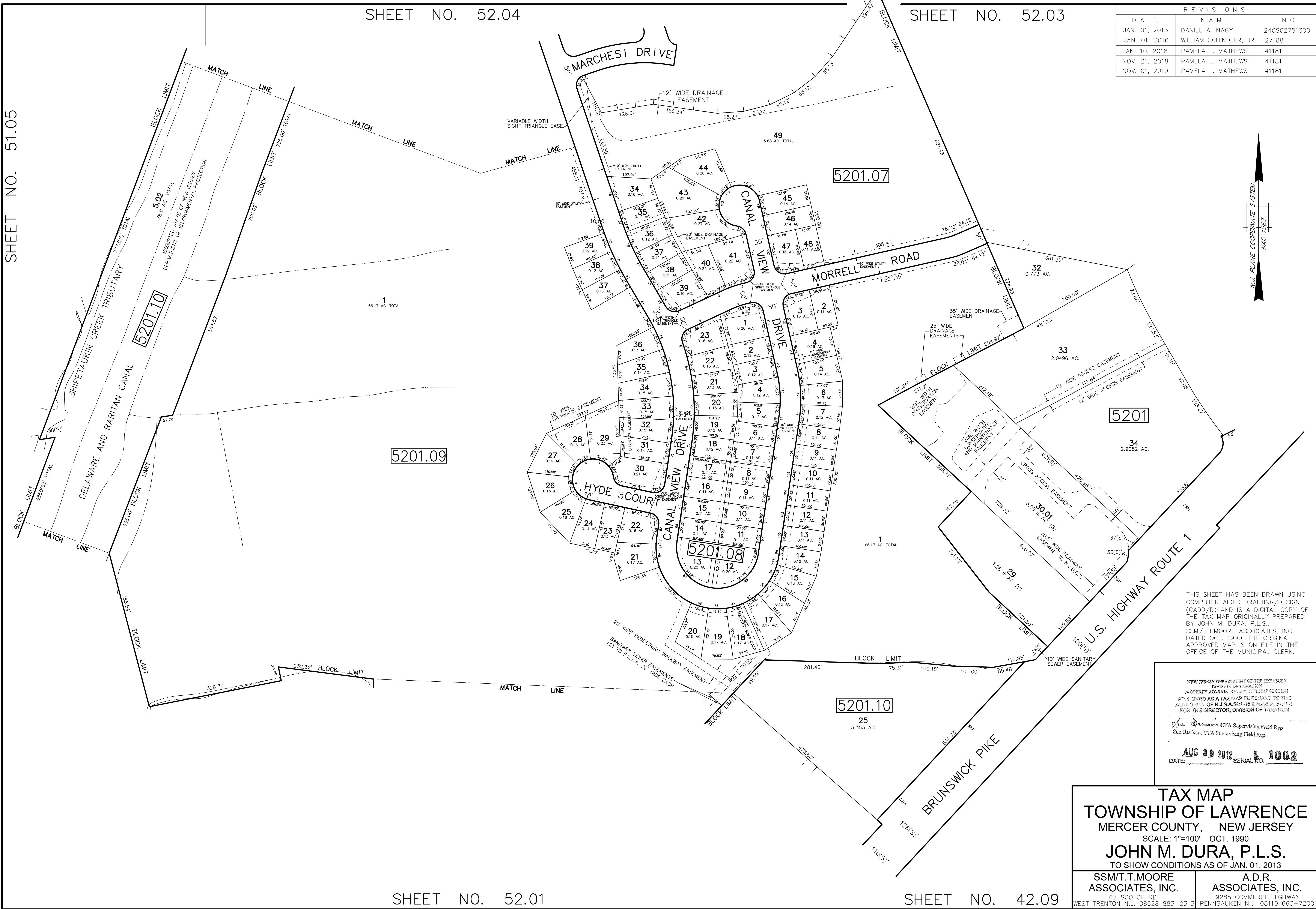
SHEET NO. 42.08

SHEET NO. 42.07

THIS SHEET HAS BEEN DRAWN USING COMPUTER AIDED DRAFTING/DESIGN (CADD/D) AND IS A DIGITAL COPY OF THE TAX MAP ORIGINALLY PREPARED BY JOHN M. DURA, P.L.S., SSM/T.T.MOORE ASSOCIATES, INC. DATED OCT. 1990. THE ORIGINAL APPROVED MAP IS ON FILE IN THE OFFICE OF THE MUNICIPAL CLERK.

TAX MAP
TOWNSHIP OF LAWRENCE
 MERCER COUNTY, NEW JERSEY
 SCALE: 1"=100' OCT. 1990
JOHN M. DURA, P.L.S.
 TO SHOW CONDITIONS AS OF JAN. 01, 2012

SSM/T.T.MOORE ASSOCIATES, INC. 67 SCOTCH RD. WEST TRENTON N.J. 08628 883-2313	A.D.R. ASSOCIATES, INC. 3285 COMMERCE HIGHWAY PENNSAUKEN N.J. 08110 663-7200
---	--



REVISIONS		
DATE	NAME	N.O.
JAN. 01, 2013	DANIEL A. NAGY	24GS02751300
JAN. 01, 2016	WILLIAM SCHINDLER, JR.	27188
JAN. 10, 2018	PAMELA L. MATHEWS	41181
NOV. 21, 2018	PAMELA L. MATHEWS	41181
NOV. 01, 2019	PAMELA L. MATHEWS	41181

THIS SHEET HAS BEEN DRAWN USING COMPUTER AIDED DRAFTING/DESIGN (CADD/D) AND IS A DIGITAL COPY OF THE TAX MAP ORIGINALLY PREPARED BY JOHN M. DURA, P.L.S., SSM/T.T.MOORE ASSOCIATES, INC. DATED OCT. 1990. THE ORIGINAL APPROVED MAP IS ON FILE IN THE OFFICE OF THE MUNICIPAL CLERK.

NEW JERSEY DEPARTMENT OF THE TREASURY
 DIVISION OF TAXATION
 PROPERTY ADMINISTRATION TAX MAP SECTION
 APPROVED AS A TAX MAP PURSUANT TO THE AUTHORITY OF N.J.S.A. 54:16 & N.J.S.A. 54:16-1 FOR THE DIRECTOR, DIVISION OF TAXATION

Sue Davison CTA Supervising Field Rep
Sue Davison, CTA Supervising Field Rep

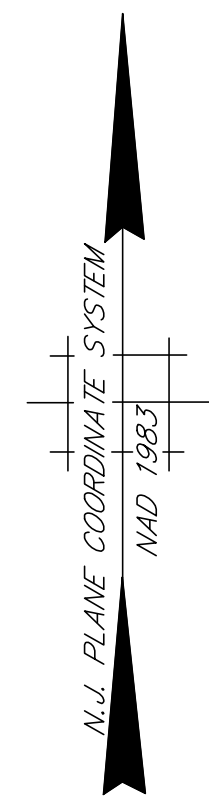
AUG 30 2012 SERIAL NO. **1002**
 DATE: _____ SERIAL NO. _____

TAX MAP
TOWNSHIP OF LAWRENCE
 MERCER COUNTY, NEW JERSEY
 SCALE: 1"=100' OCT. 1990
JOHN M. DURA, P.L.S.
 TO SHOW CONDITIONS AS OF JAN. 01, 2013

SSM/T.T.MOORE ASSOCIATES, INC. 87 SCOTCH RD. WEST TRENTON N.J. 08628 883-2313
 A.D.R. ASSOCIATES, INC. 9285 COMMERCE HIGHWAY PENNSAUKEN N.J. 08110 663-7200

REVISIONS		
DATE	NAME	N.O.
JAN. 01, 2012	DANIEL A. NAGY	24GS02751300
JAN. 01, 2016	WILLIAM SCHINDLER, JR.	27188
JAN. 01, 2017	PAMELA L. MATHEWS	41181
JAN. 10, 2018	PAMELA L. MATHEWS	41181
NOV. 21, 2018	PAMELA L. MATHEWS	41181

SHEET NO. 52.04



SHEET NO. 52.02

SHEET NO. 42.09

THIS SHEET HAS BEEN DRAWN USING COMPUTER AIDED DRAFTING/DESIGN (CADD/D) AND IS A DIGITAL COPY OF THE TAX MAP ORIGINALLY PREPARED BY JOHN M. DURA, P.L.S., SSM/T.T.MOORE ASSOCIATES, INC. DATED OCT. 1990. THE ORIGINAL APPROVED MAP IS ON FILE IN THE OFFICE OF THE MUNICIPAL CLERK.

<p>NEW JERSEY DEPARTMENT OF THE TREASURY DIVISION OF TAXATION PROPERTY ADMINISTRATION TAX MAP SECTION APPROVED AS A TAX MAP PURSUANT TO THE AUTHORITY OF N.J.S.A. 17B-4 N.J.S.A. 17B-5 FOR THE DIRECTOR, DIVISION OF TAXATION</p> <p><i>Sue Davison</i> CTA Supervising Field Rep Sue Davison, CTA Supervising Field Rep</p> <p>DATE: AUG 30 2012 SERIAL NO. 1002</p>		<p>TAX MAP TOWNSHIP OF LAWRENCE MERCER COUNTY, NEW JERSEY SCALE: 1"=100' OCT. 1990 JOHN M. DURA, P.L.S. TO SHOW CONDITIONS AS OF JAN. 01, 2012</p>	
<p>SSM/T.T.MOORE ASSOCIATES, INC. 87 SCOTCH RD. WEST TRENTON N.J. 08628 883-2313</p>		<p>A.D.R. ASSOCIATES, INC. 9285 COMMERCE HIGHWAY PENNSAUKEN N.J. 08110 663-7200</p>	

REVISIONS		
DATE	NAME	N.O.
JAN. 01, 2012	DANIEL A. NAGY	24GS02751300
JAN. 01, 2016	WILLIAM SCHINDLER, JR.	27188

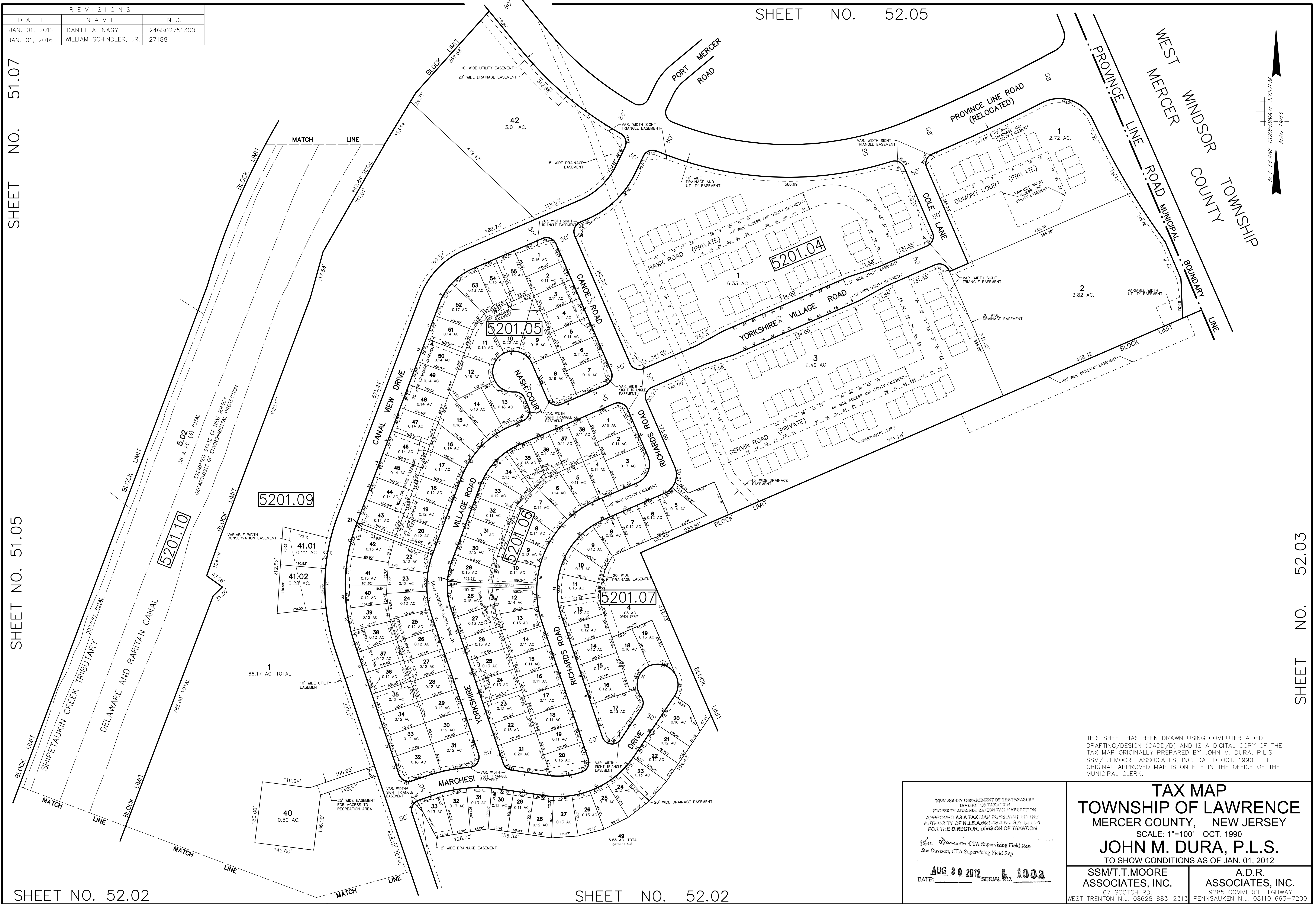
SHEET NO. 51.07

SHEET NO. 51.05

SHEET NO. 52.02

SHEET NO. 52.02

SHEET NO. 52.03



THIS SHEET HAS BEEN DRAWN USING COMPUTER AIDED DRAFTING/DESIGN (CADD/D) AND IS A DIGITAL COPY OF THE TAX MAP ORIGINALLY PREPARED BY JOHN M. DURA, P.L.S., SSM/T.T.MOORE ASSOCIATES, INC. DATED OCT. 1990. THE ORIGINAL APPROVED MAP IS ON FILE IN THE OFFICE OF THE MUNICIPAL CLERK.

NEW JERSEY DEPARTMENT OF THE TREASURY
 DIVISION OF TAXATION
 PROPERTY ADMINISTRATION TAX MAP SECTION
 APPROVED AS A TAX MAP PURSUANT TO THE AUTHORITY OF N.J.S.A. 17B:4-1(a), N.J.S.A. 17B:4-1 FOR THE DIRECTOR, DIVISION OF TAXATION
 Sue Davison CTA Supervising Field Rep
 Sue Davison, CTA Supervising Field Rep
 DATE: **AUG 30 2012** SERIAL NO. **1002**

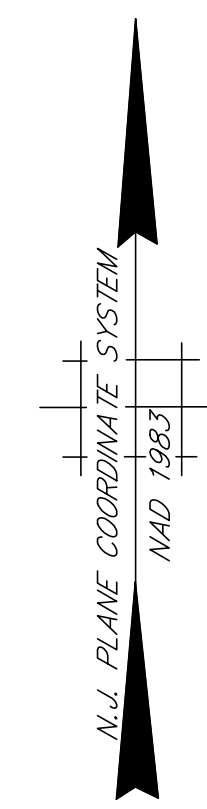
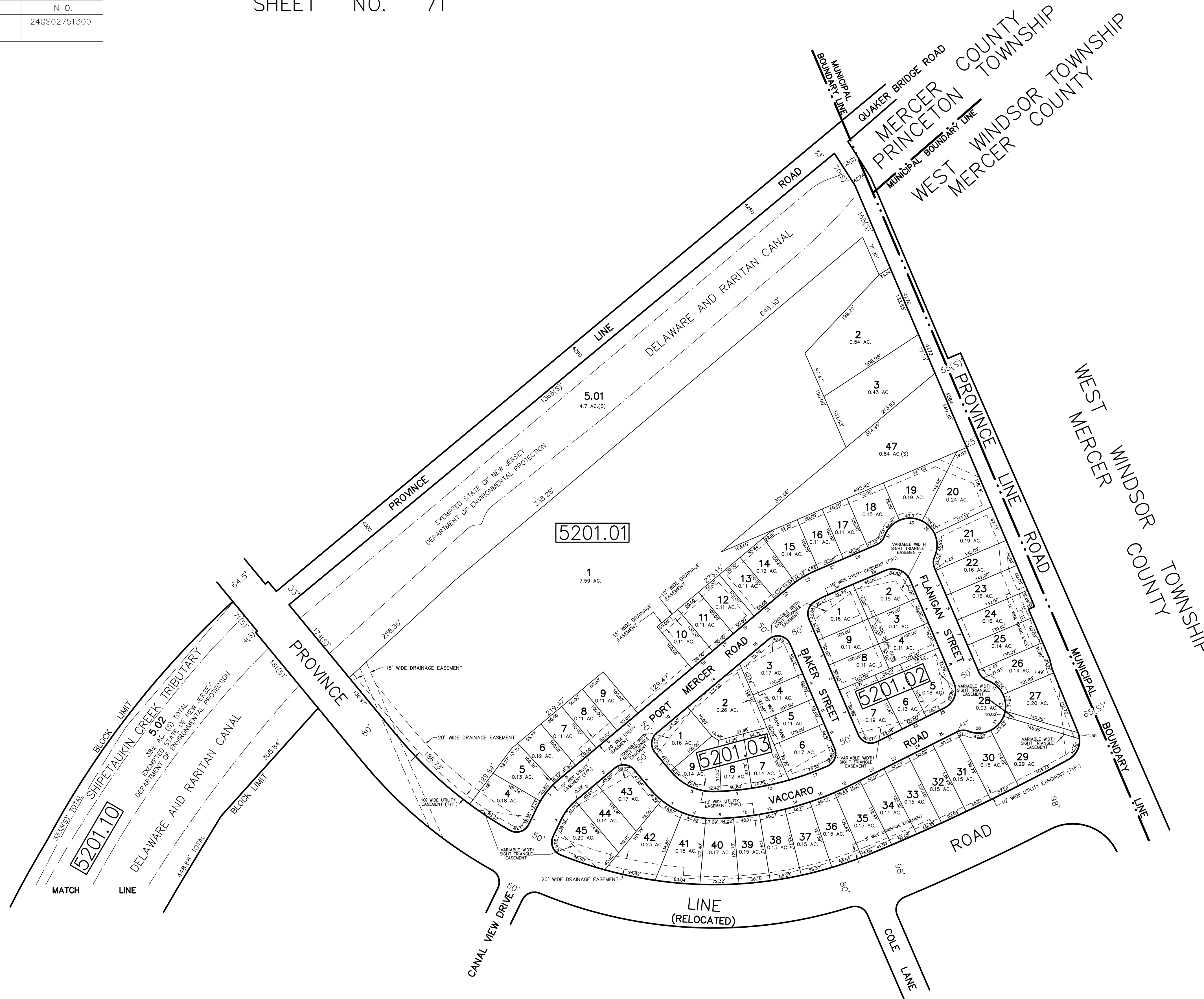
TAX MAP
TOWNSHIP OF LAWRENCE
 MERCER COUNTY, NEW JERSEY
 SCALE: 1"=100' OCT. 1990
JOHN M. DURA, P.L.S.
 TO SHOW CONDITIONS AS OF JAN. 01, 2012

SSM/T.T.MOORE ASSOCIATES, INC. 87 SCOTCH RD. WEST TRENTON N.J. 08628 883-2313	A.D.R. ASSOCIATES, INC. 9285 COMMERCE HIGHWAY PENNSAUKEN N.J. 08110 863-7200
---	--

REVISIONS		
DATE	NAME	N.O.
JAN. 01, 2012	DANIEL A. NAGY	24GS02751300

SHEET NO. 71

SHEET NO. 51.07



THIS SHEET HAS BEEN DRAWN USING COMPUTER AIDED DRAFTING/DESIGN (CADD/D) AND IS A DIGITAL COPY OF THE TAX MAP ORIGINALLY PREPARED BY JOHN M. DURA, P.L.S., SSM/T.T.MOORE ASSOCIATES, INC. DATED OCT. 1990. THE ORIGINAL APPROVED MAP IS ON FILE IN THE OFFICE OF THE MUNICIPAL CLERK.

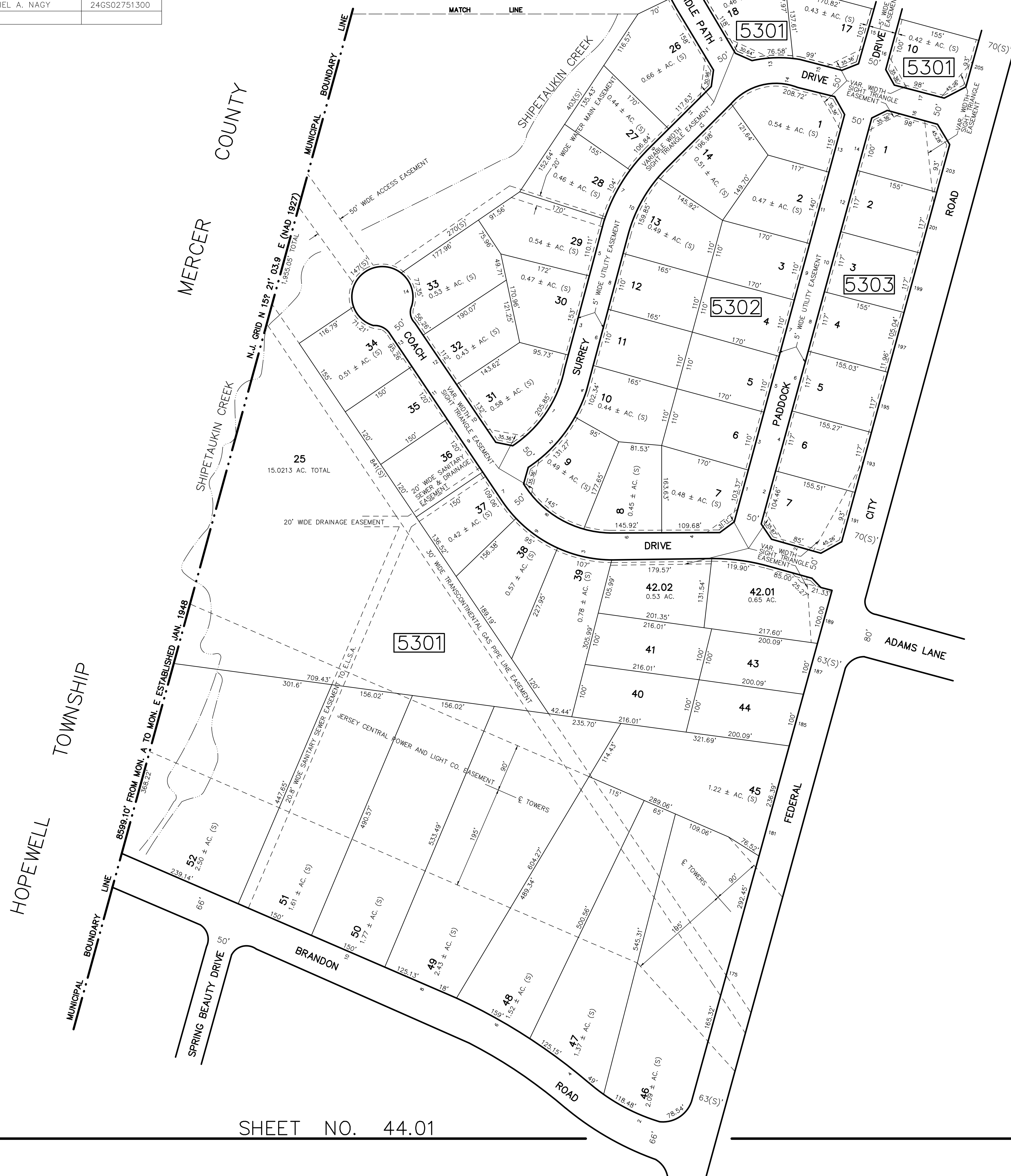
TAX MAP
TOWNSHIP OF LAWRENCE
 MERCER COUNTY, NEW JERSEY
 SCALE: 1"=100' OCT. 1990
JOHN M. DURA, P.L.S.
 TO SHOW CONDITIONS AS OF JAN. 01, 2012

SSM/T.T.MOORE ASSOCIATES, INC. 87 SCOTCH RD. WEST TRENTON N.J. 08628 883-2313	A.D.R. ASSOCIATES, INC. 3285 COMMERCE HIGHWAY PENNSAUKEN N.J. 08110 663-7200
---	--

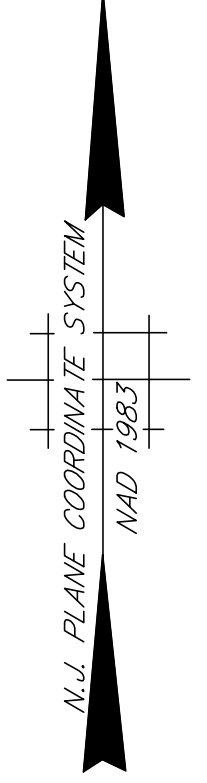
SHEET NO. 52.04

REVISIONS		
DATE	NAME	N.O.
JAN. 01, 2012	DANIEL A. NAGY	24GS02751300

SHEET NO. 53.01



SHEET NO. 44.01



SHEET NO. 59

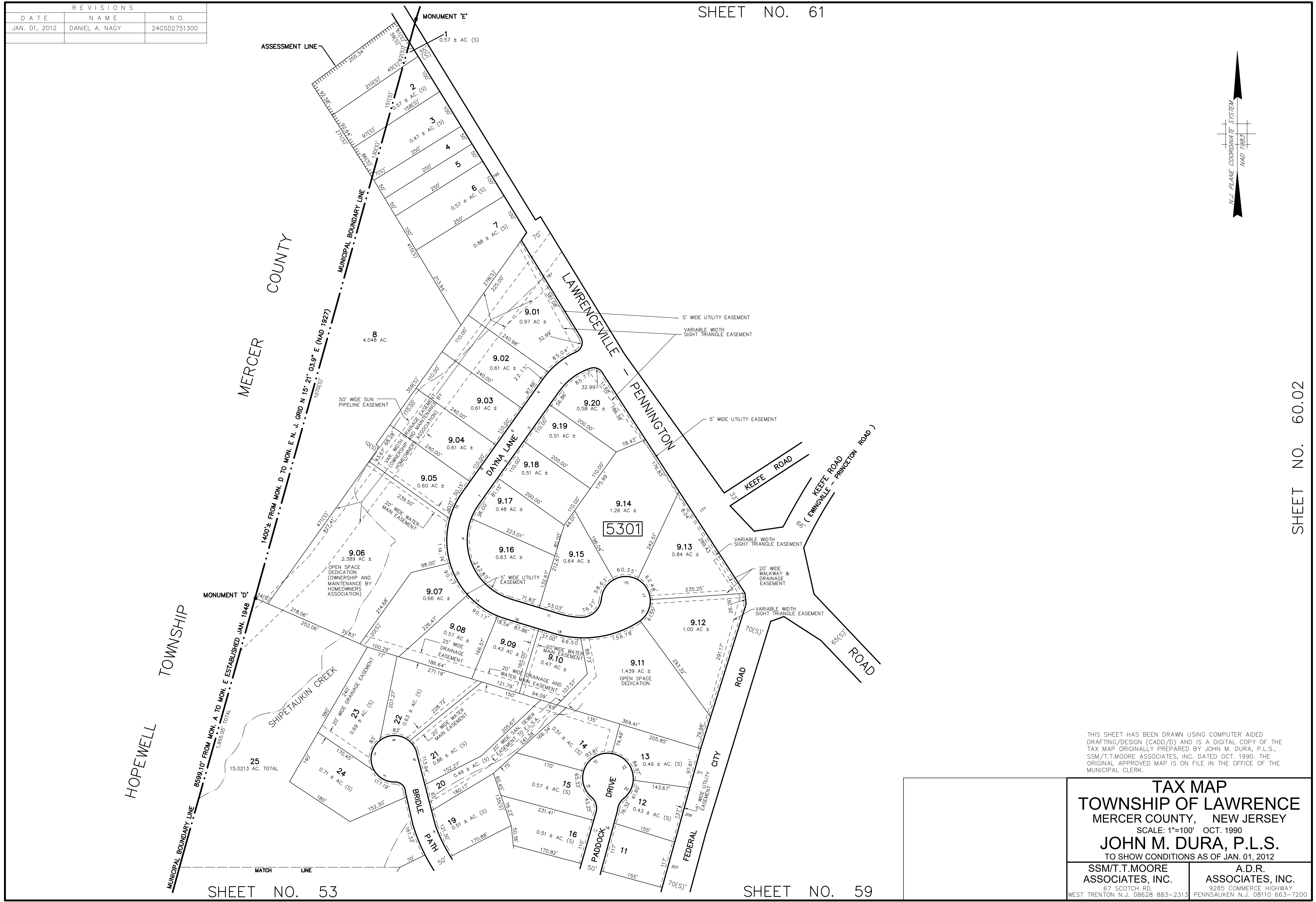
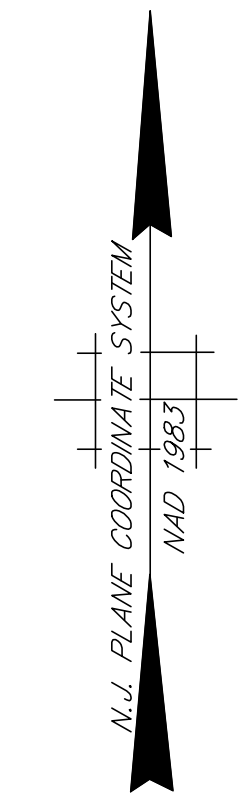
SHEET NO. 54.01

THIS SHEET HAS BEEN DRAWN USING COMPUTER AIDED DRAFTING/DESIGN (CADD/D) AND IS A DIGITAL COPY OF THE TAX MAP ORIGINALLY PREPARED BY JOHN M. DURA, P.L.S., SSM/T.T.MOORE ASSOCIATES, INC. DATED OCT. 1990. THE ORIGINAL APPROVED MAP IS ON FILE IN THE OFFICE OF THE MUNICIPAL CLERK.

TAX MAP
TOWNSHIP OF LAWRENCE
 MERCER COUNTY, NEW JERSEY
 SCALE: 1"=100' OCT. 1990
JOHN M. DURA, P.L.S.
 TO SHOW CONDITIONS AS OF JAN. 01, 2012

SSM/T.T.MOORE ASSOCIATES, INC. 67 SCOTCH RD. WEST TRENTON N.J. 08628 883-2313	A.D.R. ASSOCIATES, INC. 9285 COMMERCE HIGHWAY PENNSAUKEN N.J. 08110 663-7200
---	--

REVISIONS		
DATE	NAME	N.O.
JAN. 01, 2012	DANIEL A. NAGY	24GS02751300



THIS SHEET HAS BEEN DRAWN USING COMPUTER AIDED DRAFTING/DESIGN (CADD/D) AND IS A DIGITAL COPY OF THE TAX MAP ORIGINALLY PREPARED BY JOHN M. DURA, P.L.S., SSM/T.T.MOORE ASSOCIATES, INC. DATED OCT. 1990. THE ORIGINAL APPROVED MAP IS ON FILE IN THE OFFICE OF THE MUNICIPAL CLERK.

TAX MAP
TOWNSHIP OF LAWRENCE
 MERCER COUNTY, NEW JERSEY
 SCALE: 1"=100' OCT. 1990
JOHN M. DURA, P.L.S.
 TO SHOW CONDITIONS AS OF JAN. 01, 2012

SSM/T.T.MOORE ASSOCIATES, INC. 87 SCOTCH RD. WEST TRENTON N.J. 08628 883-2313	A.D.R. ASSOCIATES, INC. 9285 COMMERCE HIGHWAY PENNSAUKEN N.J. 08110 663-7200
---	--

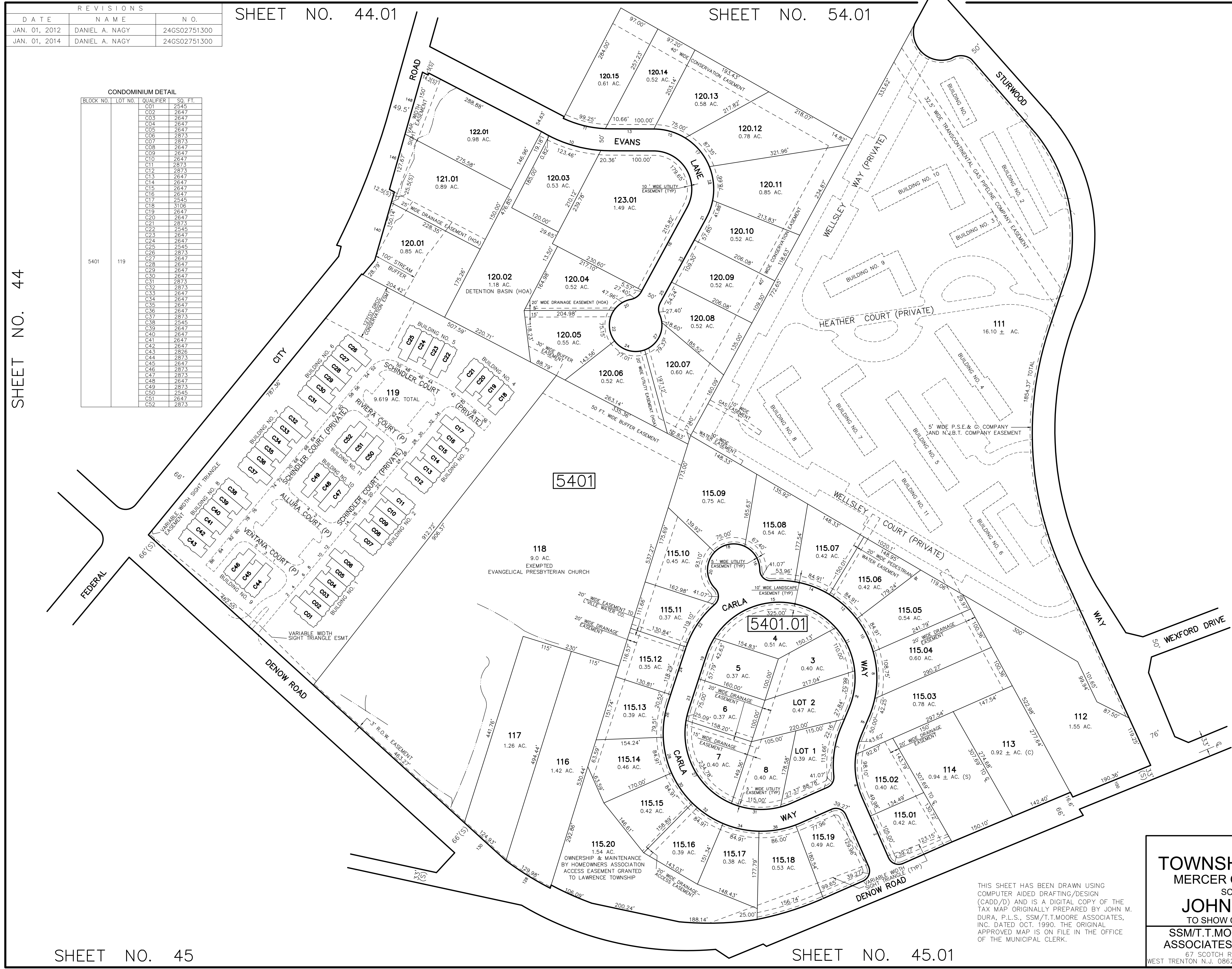
REVISIONS		
DATE	NAME	N.O.
JAN. 01, 2012	DANIEL A. NAGY	24GS02751300
JAN. 01, 2014	DANIEL A. NAGY	24GS02751300

SHEET NO. 44.01

SHEET NO. 54.01

CONDOMINIUM DETAIL		
BLOCK NO.	LOT NO.	QUALIFIER
5401	119	C01 2545
		C02 2647
		C03 2647
		C04 2647
		C05 2647
		C06 2873
		C07 2873
		C08 2647
		C09 2647
		C10 2647
		C11 2873
		C12 2873
		C13 2647
		C14 2647
		C15 2647
		C16 2647
		C17 2545
		C18 3106
		C19 2647
		C20 2647
		C21 2873
		C22 2545
		C23 2647
		C24 2647
		C25 2545
		C26 2873
		C27 2647
		C28 2647
		C29 2647
		C30 2647
		C31 2873
		C32 2873
		C33 2647
		C34 2647
		C35 2647
		C36 2647
		C37 2873
		C38 2545
		C39 2647
		C40 2647
		C41 2647
		C42 2647
		C43 2873
		C44 2873
		C45 2647
		C46 2873
		C47 2873
		C48 2647
		C49 2873
		C50 2545
		C51 2647
		C52 2873

SHEET NO. 44



SHEET NO. 54.02

SHEET NO. 46

SHEET NO. 45

SHEET NO. 45.01

NEW JERSEY DEPARTMENT OF THE TREASURY
 BUREAU OF TAXATION
 PROPERTY ADMINISTRATION TAX MAP SECTION
 APPROVED AS A TAX MAP PURSUANT TO THE
 AUTHORITY OF N.J.S.A. 17B:27 & N.J.S.A. 17B:28-1
 FOR THE DIRECTOR, DIVISION OF TAXATION

Sue Dawson CTA Supervising Field Rep
Sue Davison, CTA Supervising Field Rep

AUG 30 2012 SERIAL NO. **L 1002**
 DATE: _____

TAX MAP
TOWNSHIP OF LAWRENCE
 MERCER COUNTY, NEW JERSEY
 SCALE: 1"=100' OCT. 1990
JOHN M. DURA, P.L.S.
 TO SHOW CONDITIONS AS OF JAN. 01, 2012

SSM/T.T. MOORE ASSOCIATES, INC. 67 SCOTCH RD. WEST TRENTON N.J. 08628 883-2313	A.D.R. ASSOCIATES, INC. 9285 COMMERCE HIGHWAY PENNSAUKEN N.J. 08110 663-7200
---	---

THIS SHEET HAS BEEN DRAWN USING
 COMPUTER AIDED DRAFTING/DESIGN
 (CADD/D) AND IS A DIGITAL COPY OF THE
 TAX MAP ORIGINALLY PREPARED BY JOHN M.
 DURA, P.L.S., SSM/T.T. MOORE ASSOCIATES,
 INC. DATED OCT. 1990. THE ORIGINAL
 APPROVED MAP IS ON FILE IN THE OFFICE
 OF THE MUNICIPAL CLERK.

REVISIONS		
DATE	NAME	N.O.
JAN. 01, 2012	DANIEL A. NAGY	24GS02751300
JAN. 01, 2014	DANIEL A. NAGY	24GS02751300

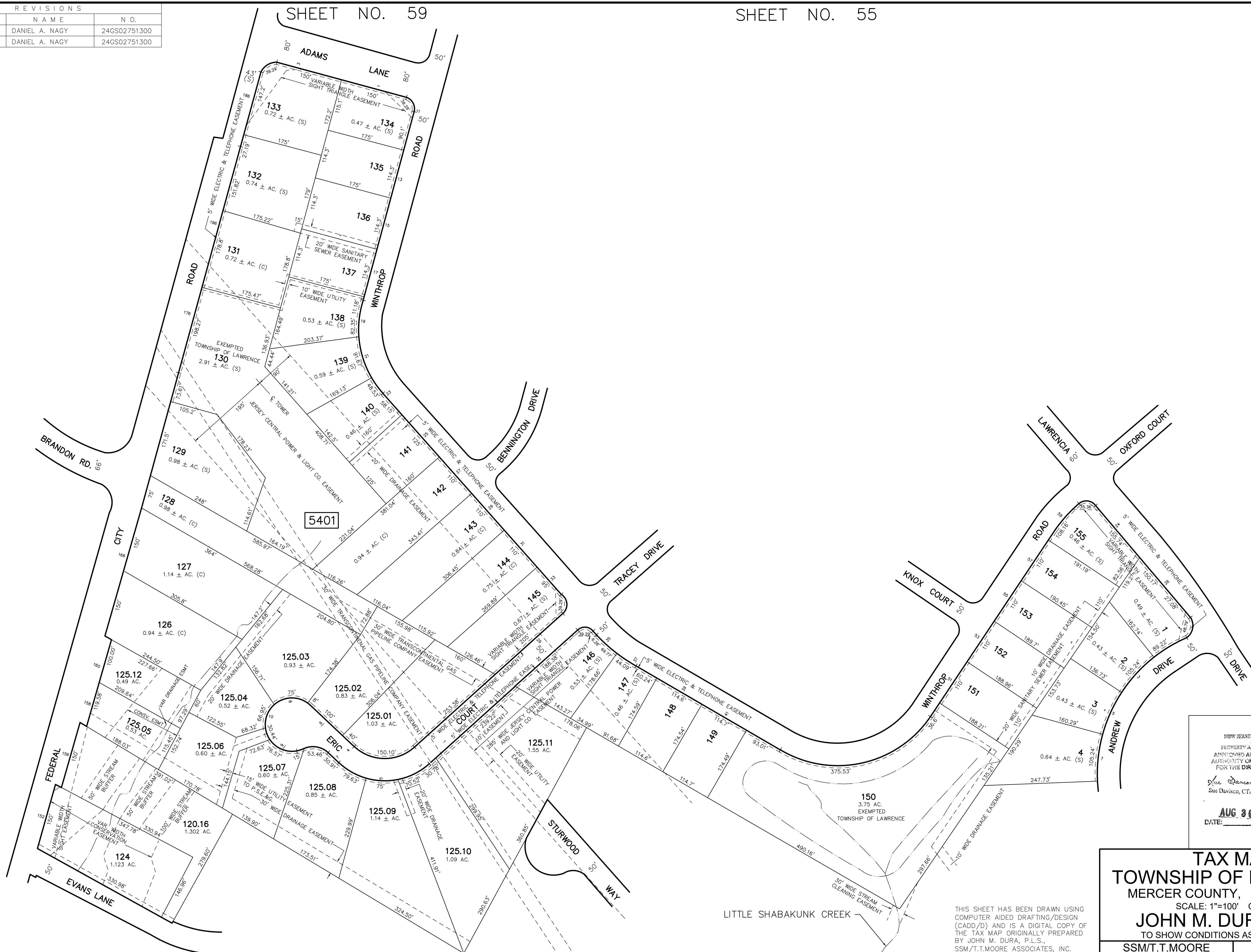
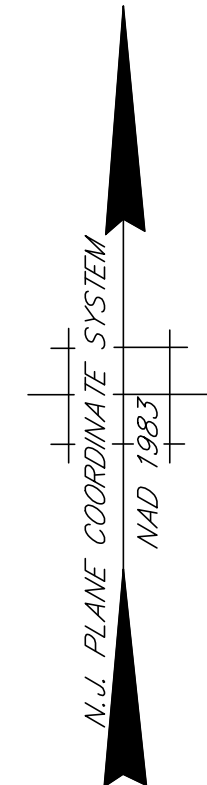
SHEET NO. 59

SHEET NO. 55

SHEET NO. 53

SHEET NO. 44.01

SHEET NO. 56



SHEET NO. 54

SHEET NO. 54.02

NEW JERSEY DEPARTMENT OF THE TREASURY
 DIVISION OF TAXATION
 PROPERTY ADMINISTRATION SECTION
 APPROVED AS A TAX MAP PURSUANT TO THE
 AUTHORITY OF N.J.S.A. 54:11-B & N.J.S.A. 54:11-1
 FOR THE DIRECTOR, DIVISION OF TAXATION

Sue Davison, CTA Supervising Field Rep
 Sue Davison, CTA Supervising Field Rep

AUG 30 2012 SERIAL NO. **L 1002**
 DATE: SERIAL NO.

TAX MAP
TOWNSHIP OF LAWRENCE
 MERCER COUNTY, NEW JERSEY
 SCALE: 1"=100' OCT. 1990
JOHN M. DURA, P.L.S.
 TO SHOW CONDITIONS AS OF JAN. 01, 2012

THIS SHEET HAS BEEN DRAWN USING
 COMPUTER AIDED DRAFTING/DESIGN
 (CADD/D) AND IS A DIGITAL COPY OF
 THE TAX MAP ORIGINALLY PREPARED
 BY JOHN M. DURA, P.L.S.,
 SSM/T.T.MOORE ASSOCIATES, INC.
 DATED OCT. 1990. THE ORIGINAL
 APPROVED MAP IS ON FILE IN THE
 OFFICE OF THE MUNICIPAL CLERK.

SSM/T.T.MOORE ASSOCIATES, INC. 87 SCOTCH RD. WEST TRENTON N.J. 08628 883-2313	A.D.R. ASSOCIATES, INC. 9285 COMMERCE HIGHWAY PENNSAUKEN N.J. 08110 663-7200
--	---

REVISIONS		
DATE	NAME	N.O.
JAN. 01, 2012	DANIEL A. NAGY	24GS02751300

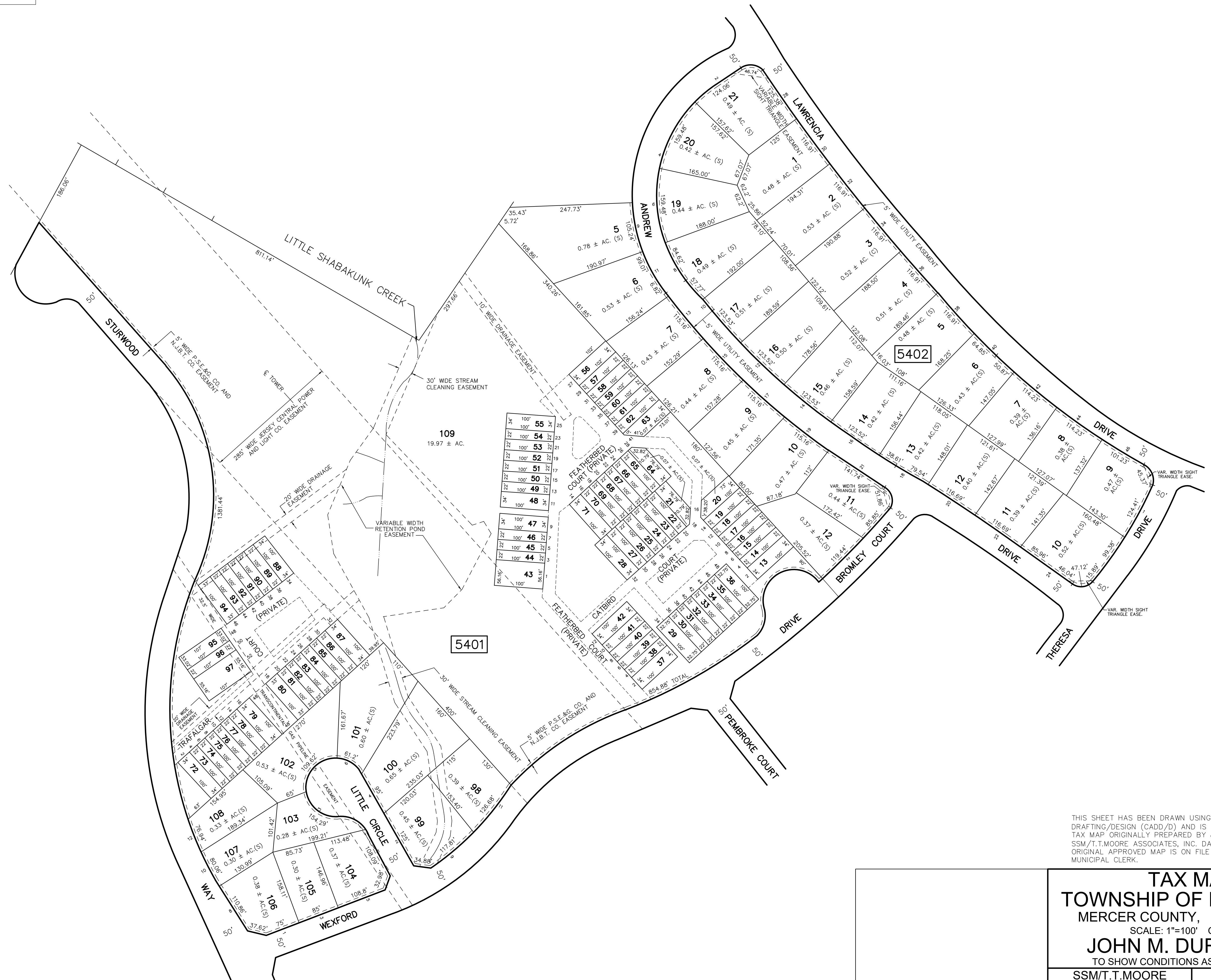
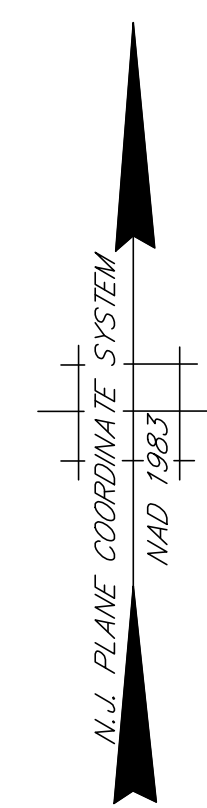
SHEET NO. 54.01

SHEET NO. 54.01

SHEET NO. 54

SHEET NO. 56

SHEET NO. 46



THIS SHEET HAS BEEN DRAWN USING COMPUTER AIDED DRAFTING/DESIGN (CADD/D) AND IS A DIGITAL COPY OF THE TAX MAP ORIGINALLY PREPARED BY JOHN M. DURA, P.L.S., SSM/T.T. MOORE ASSOCIATES, INC. DATED OCT. 1990. THE ORIGINAL APPROVED MAP IS ON FILE IN THE OFFICE OF THE MUNICIPAL CLERK.

TAX MAP
TOWNSHIP OF LAWRENCE
 MERCER COUNTY, NEW JERSEY
 SCALE: 1"=100' OCT. 1990
JOHN M. DURA, P.L.S.
 TO SHOW CONDITIONS AS OF JAN. 01, 2012

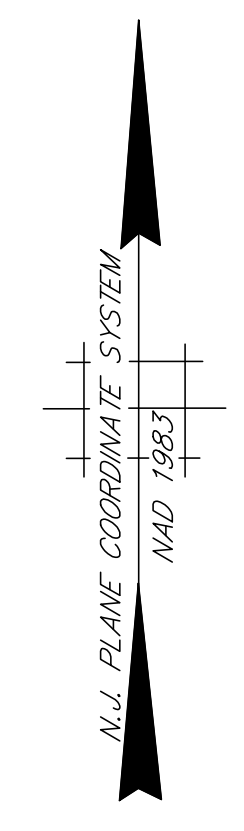
SSM/T.T. MOORE ASSOCIATES, INC. 67 SCOTCH RD. WEST TRENTON N.J. 08628 883-2313	A.D.R. ASSOCIATES, INC. 9285 COMMERCE HIGHWAY PENNSAUKEN N.J. 08110 663-7200
--	--

SHEET NO. 46

REVISIONS		
DATE	NAME	N.O.
JAN. 01, 2012	DANIEL A. NAGY	24GS02751300

SHEET NO. 59

SHEET NO. 54.01



THIS SHEET HAS BEEN DRAWN USING COMPUTER AIDED DRAFTING/DESIGN (CADD/D) AND IS A DIGITAL COPY OF THE TAX MAP ORIGINALLY PREPARED BY JOHN M. DURA, P.L.S., SSM/T.T.MOORE ASSOCIATES, INC. DATED OCT. 1990. THE ORIGINAL APPROVED MAP IS ON FILE IN THE OFFICE OF THE MUNICIPAL CLERK.

TAX MAP
TOWNSHIP OF LAWRENCE
 MERCER COUNTY, NEW JERSEY
 SCALE: 1"=100' OCT. 1990
JOHN M. DURA, P.L.S.
 TO SHOW CONDITIONS AS OF JAN. 01, 2012

SSM/T.T.MOORE ASSOCIATES, INC. 67 SCOTCH RD. WEST TRENTON N.J. 08628 883-2313	A.D.R. ASSOCIATES, INC. 9285 COMMERCE HIGHWAY PENNSAUKEN N.J. 08110 663-7200
---	--

SHEET NO. 54.01

SHEET NO. 56.01

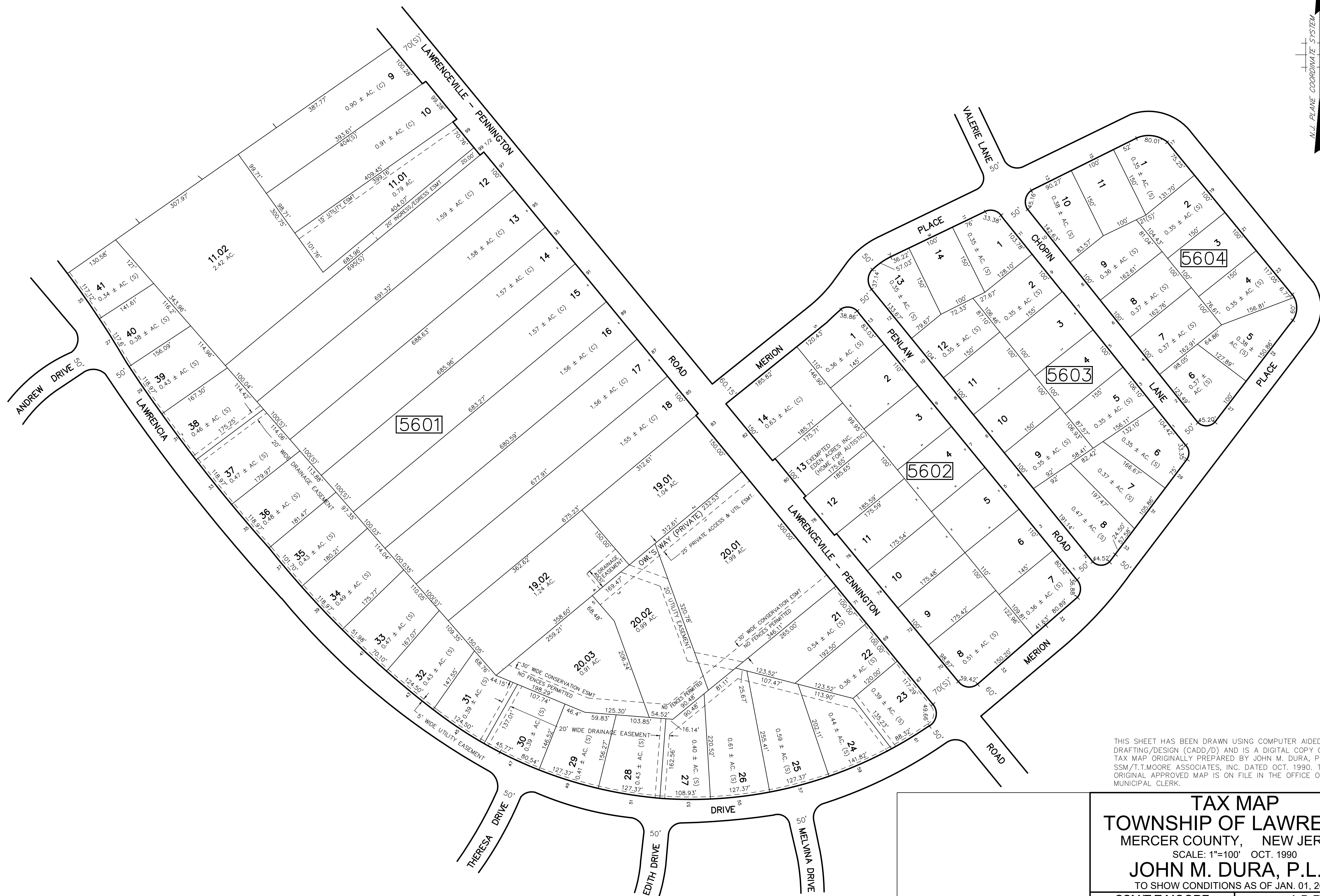
REVISIONS		
DATE	NAME	N.O.
JAN. 01, 2012	DANIEL A. NAGY	24GS02751300

SHEET NO. 56.01

SHEET NO. 57.01

SHEET NO. 54.01

SHEET NO. 57



THIS SHEET HAS BEEN DRAWN USING COMPUTER AIDED DRAFTING/DESIGN (CADD/D) AND IS A DIGITAL COPY OF THE TAX MAP ORIGINALLY PREPARED BY JOHN M. DURA, P.L.S., SSM/T.T.MOORE ASSOCIATES, INC. DATED OCT. 1990. THE ORIGINAL APPROVED MAP IS ON FILE IN THE OFFICE OF THE MUNICIPAL CLERK.

TAX MAP
TOWNSHIP OF LAWRENCE
 MERCER COUNTY, NEW JERSEY
 SCALE: 1"=100' OCT. 1990
JOHN M. DURA, P.L.S.
 TO SHOW CONDITIONS AS OF JAN. 01, 2012

SSM/T.T.MOORE ASSOCIATES, INC.
 87 SCOTCH RD.
 WEST TRENTON N.J. 08628 883-2313

A.D.R. ASSOCIATES, INC.
 9285 COMMERCE HIGHWAY
 PENNSAUKEN N.J. 08110 663-7200

SHEET NO. 54.02

SHEET NO. 46

SHEET NO. 47

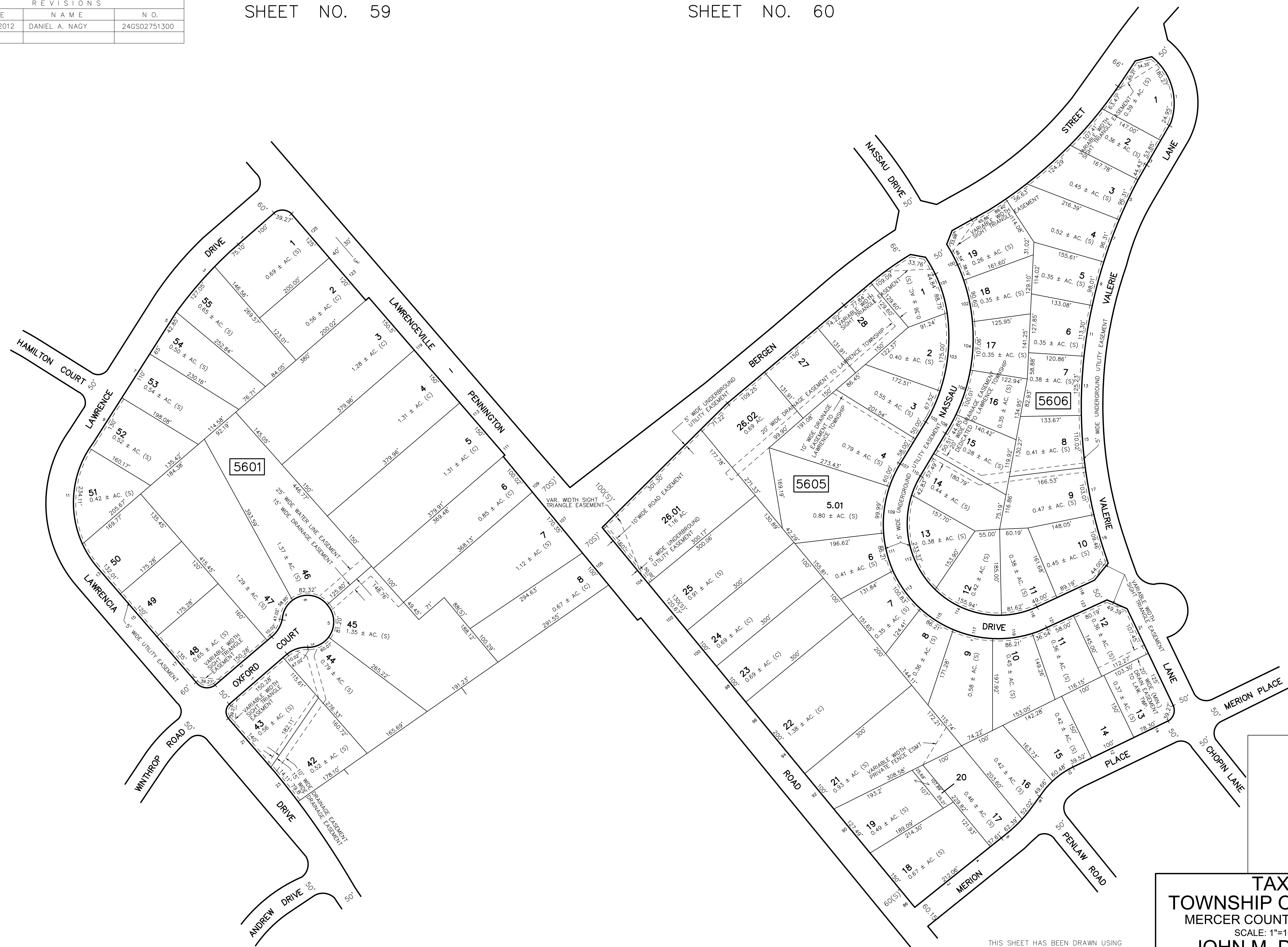
REVISIONS		
DATE	NAME	N.O.
JAN. 01, 2012	DANIEL A. NAGY	24GS02751300

SHEET NO. 59

SHEET NO. 60

SHEET NO. 55

SHEET NO. 57.01



SHEET NO. 54.01

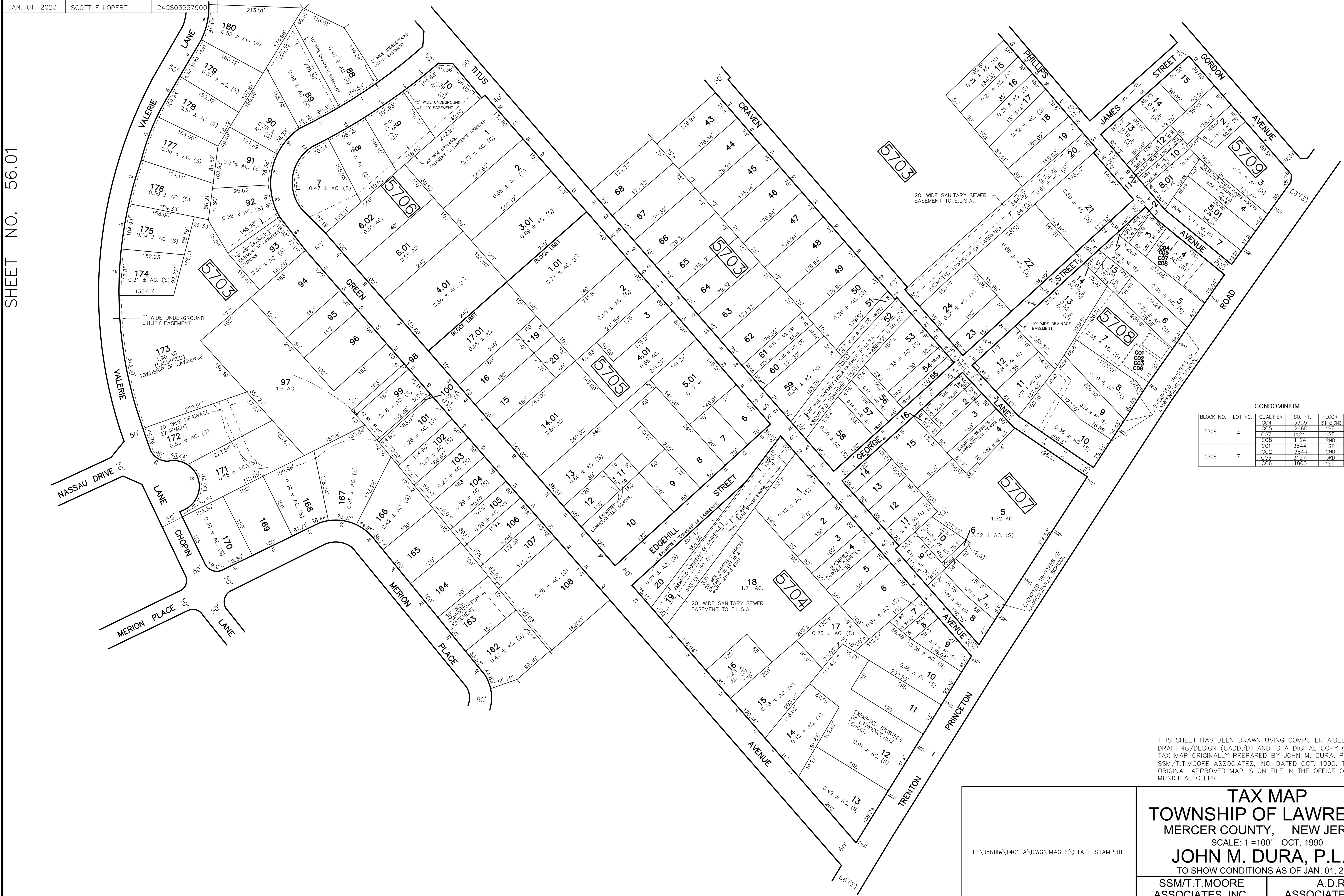
SHEET NO. 56

TAX MAP
TOWNSHIP OF LAWRENCE
 MERCER COUNTY, NEW JERSEY
 SCALE: 1"=100' OCT. 1990
JOHN M. DURA, P.L.S.
 TO SHOW CONDITIONS AS OF JAN. 01, 2012

SSM/T.T. MOORE ASSOCIATES, INC. 87 SCOTCH RD. WEST TRENTON N.J. 08628 883-2313	A.D.R. ASSOCIATES, INC. 9285 COMMERCE HIGHWAY PENNSAUKEN N.J. 08110 663-7200
---	---

THIS SHEET HAS BEEN DRAWN USING
 COMPUTER AIDED DRAFTING/DESIGN
 (CADD/D) AND IS A DIGITAL COPY OF THE
 TAX MAP ORIGINALLY PREPARED BY JOHN
 M. DURA, P.L.S., SSM/T.T. MOORE
 ASSOCIATES, INC. DATED OCT. 1990. THE
 ORIGINAL APPROVED MAP IS ON FILE IN THE
 OFFICE OF THE MUNICIPAL CLERK.

REVISIONS		
DATE	NAME	N.O.
JAN. 01, 2012	DANIEL A. NAGY	24GS02751300
JAN. 01, 2015	DANIEL A. NAGY	24GS02751300
JAN. 01, 2023	SCOTT F LOPERT	24GS03537900



CONDOMINIUM

BLOCK NO.	LOT NO.	QUALIFIER	SQ. FT.	FLOOR
5708	4	CO4	3355	1ST & 2ND
		CO5	2690	1ST
		CO7	1124	1ST
		CO8	1124	2ND
5708	7	CO1	3644	1ST
		CO2	3644	2ND
		CO3	3157	3RD
		CO6	1800	1ST

THIS SHEET HAS BEEN DRAWN USING COMPUTER AIDED DRAFTING/DESIGN (CADD/D) AND IS A DIGITAL COPY OF THE TAX MAP ORIGINALLY PREPARED BY JOHN M. DURA, P.L.S., SSM/T.T.MOORE ASSOCIATES, INC. DATED OCT. 1990. THE ORIGINAL APPROVED MAP IS ON FILE IN THE OFFICE OF THE MUNICIPAL CLERK.

TAX MAP
TOWNSHIP OF LAWRENCE
 MERCER COUNTY, NEW JERSEY
 SCALE: 1"=100' OCT. 1990
JOHN M. DURA, P.L.S.
 TO SHOW CONDITIONS AS OF JAN. 01, 2012

SSM/T.T.MOORE ASSOCIATES, INC. A.D.R. ASSOCIATES, INC.
 67 SCOTCH RD. 9285 COMMERCE HIGHWAY
 WEST TRENTON N.J. 08628 883-2313 PENNSAUKEN N.J. 08110 663-7200

F:\jobfile\1401LA\DWG\IMAGES\STATE_STAMP.tif

SHEET NO. 56.01

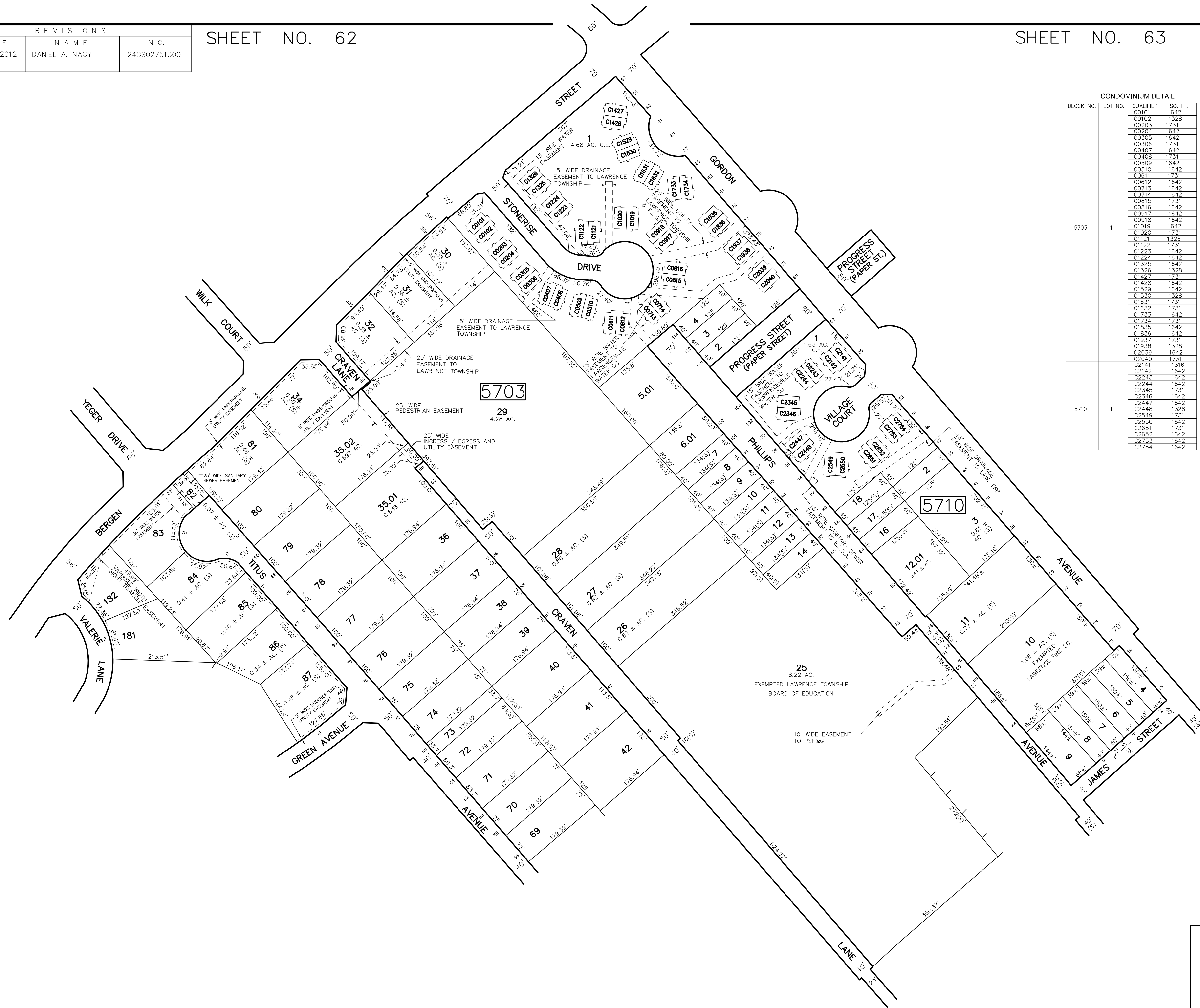
SHEET NO. 58.03

REVISIONS		
DATE	NAME	N.O.
JAN. 01, 2012	DANIEL A. NAGY	24GS02751300

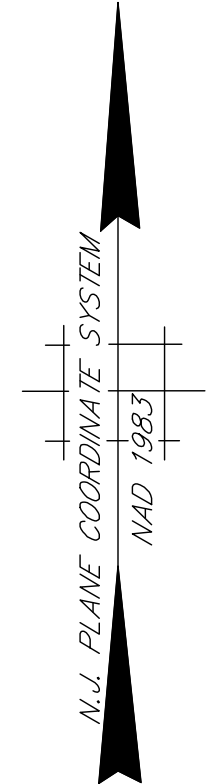
SHEET NO. 62

SHEET NO. 63

SHEET NO. 60



CONDOMINIUM DETAIL			
BLOCK NO.	LOT NO.	QUALIFIER	SQ. FT.
5703	1	C0101	1642
5703	1	C0102	1328
5703	1	C0203	1731
5703	1	C0204	1642
5703	1	C0305	1642
5703	1	C0306	1731
5703	1	C0407	1642
5703	1	C0408	1731
5703	1	C0509	1642
5703	1	C0510	1642
5703	1	C0611	1731
5703	1	C0612	1642
5703	1	C0713	1642
5703	1	C0714	1642
5703	1	C0815	1731
5703	1	C0816	1642
5703	1	C0917	1642
5703	1	C0918	1642
5703	1	C1019	1642
5703	1	C1020	1731
5703	1	C1121	1328
5703	1	C1122	1731
5703	1	C1223	1642
5703	1	C1224	1642
5703	1	C1325	1642
5703	1	C1326	1328
5703	1	C1427	1731
5703	1	C1428	1642
5703	1	C1529	1642
5703	1	C1530	1328
5703	1	C1631	1731
5703	1	C1632	1731
5703	1	C1733	1642
5703	1	C1734	1731
5703	1	C1835	1642
5703	1	C1836	1642
5703	1	C1937	1731
5703	1	C1938	1328
5703	1	C2039	1642
5703	1	C2040	1731
5703	1	C2141	1316
5703	1	C2142	1642
5703	1	C2243	1642
5703	1	C2244	1642
5703	1	C2345	1731
5703	1	C2346	1642
5703	1	C2447	1642
5703	1	C2448	1328
5703	1	C2549	1731
5703	1	C2550	1642
5703	1	C2651	1731
5703	1	C2652	1642
5703	1	C2753	1642
5703	1	C2754	1642



THIS SHEET HAS BEEN DRAWN USING COMPUTER AIDED DRAFTING/DESIGN (CADD/D) AND IS A DIGITAL COPY OF THE TAX MAP ORIGINALLY PREPARED BY JOHN M. DURA, P.L.S., SSM/T.T.MOORE ASSOCIATES, INC. DATED OCT. 1990. THE ORIGINAL APPROVED MAP IS ON FILE IN THE OFFICE OF THE MUNICIPAL CLERK.

TAX MAP
TOWNSHIP OF LAWRENCE
 MERCER COUNTY, NEW JERSEY
 SCALE: 1"=100' OCT. 1990
JOHN M. DURA, P.L.S.
 TO SHOW CONDITIONS AS OF JAN. 01, 2012

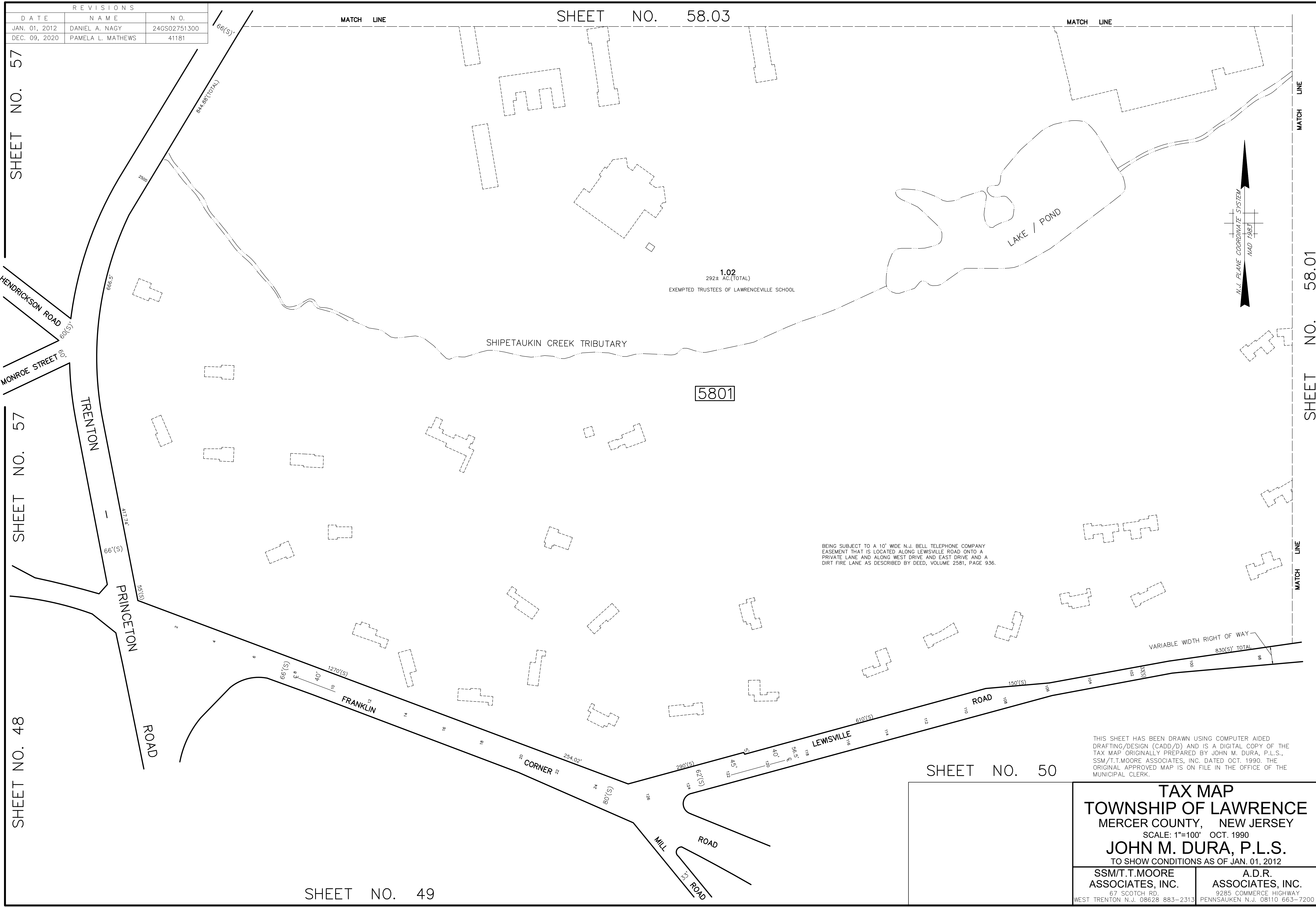
SSM/T.T.MOORE ASSOCIATES, INC. 67 SCOTCH RD. WEST TRENTON N.J. 08628 883-2313	A.D.R. ASSOCIATES, INC. 9285 COMMERCE HIGHWAY PENNSAUKEN N.J. 08110 663-7200
---	--

SHEET NO. 57.01

SHEET NO. 57.01

REVISIONS		
DATE	NAME	N.O.
JAN. 01, 2012	DANIEL A. NAGY	24GS02751300
DEC. 09, 2020	PAMELA L. MATHEWS	41181

SHEET NO. 58.03



SHEET NO. 57

SHEET NO. 57

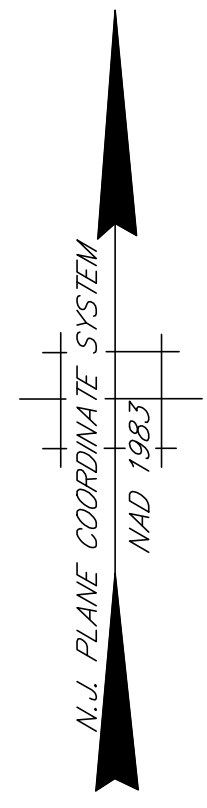
SHEET NO. 48

SHEET NO. 49

MATCH LINE

SHEET NO. 58.01

MATCH LINE



BEING SUBJECT TO A 10' WIDE N.J. BELL TELEPHONE COMPANY EASEMENT THAT IS LOCATED ALONG LEWISVILLE ROAD ONTO A PRIVATE LANE AND ALONG WEST DRIVE AND EAST DRIVE AND A DIRT FIRE LANE AS DESCRIBED BY DEED, VOLUME 2581, PAGE 936.

THIS SHEET HAS BEEN DRAWN USING COMPUTER AIDED DRAFTING/DESIGN (CADD/D) AND IS A DIGITAL COPY OF THE TAX MAP ORIGINALLY PREPARED BY JOHN M. DURA, P.L.S., SSM/T.T.MOORE ASSOCIATES, INC. DATED OCT. 1990. THE ORIGINAL APPROVED MAP IS ON FILE IN THE OFFICE OF THE MUNICIPAL CLERK.

SHEET NO. 50

TAX MAP
TOWNSHIP OF LAWRENCE
 MERCER COUNTY, NEW JERSEY
 SCALE: 1"=100' OCT. 1990
JOHN M. DURA, P.L.S.
 TO SHOW CONDITIONS AS OF JAN. 01, 2012

SSM/T.T.MOORE ASSOCIATES, INC.
 87 SCOTCH RD.
 WEST TRENTON N.J. 08628 883-2313

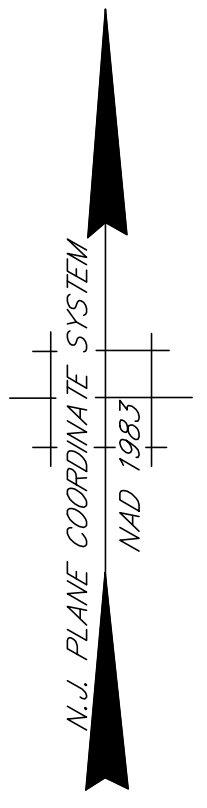
A.D.R. ASSOCIATES, INC.
 9285 COMMERCE HIGHWAY
 PENNSAUKEN N.J. 08110 663-7200

REVISIONS		
DATE	NAME	N.O.
JAN. 01, 2012	DANIEL A. NAGY	24GS02751300
JAN. 10, 2018	PAMELA L. MATHEWS	41181
DEC. 09, 2020	PAMELA L. MATHEWS	41181

SHEET NO. 58.03

SHEET NO. 58

SHEET NO. 58.02



SHEET NO. 50

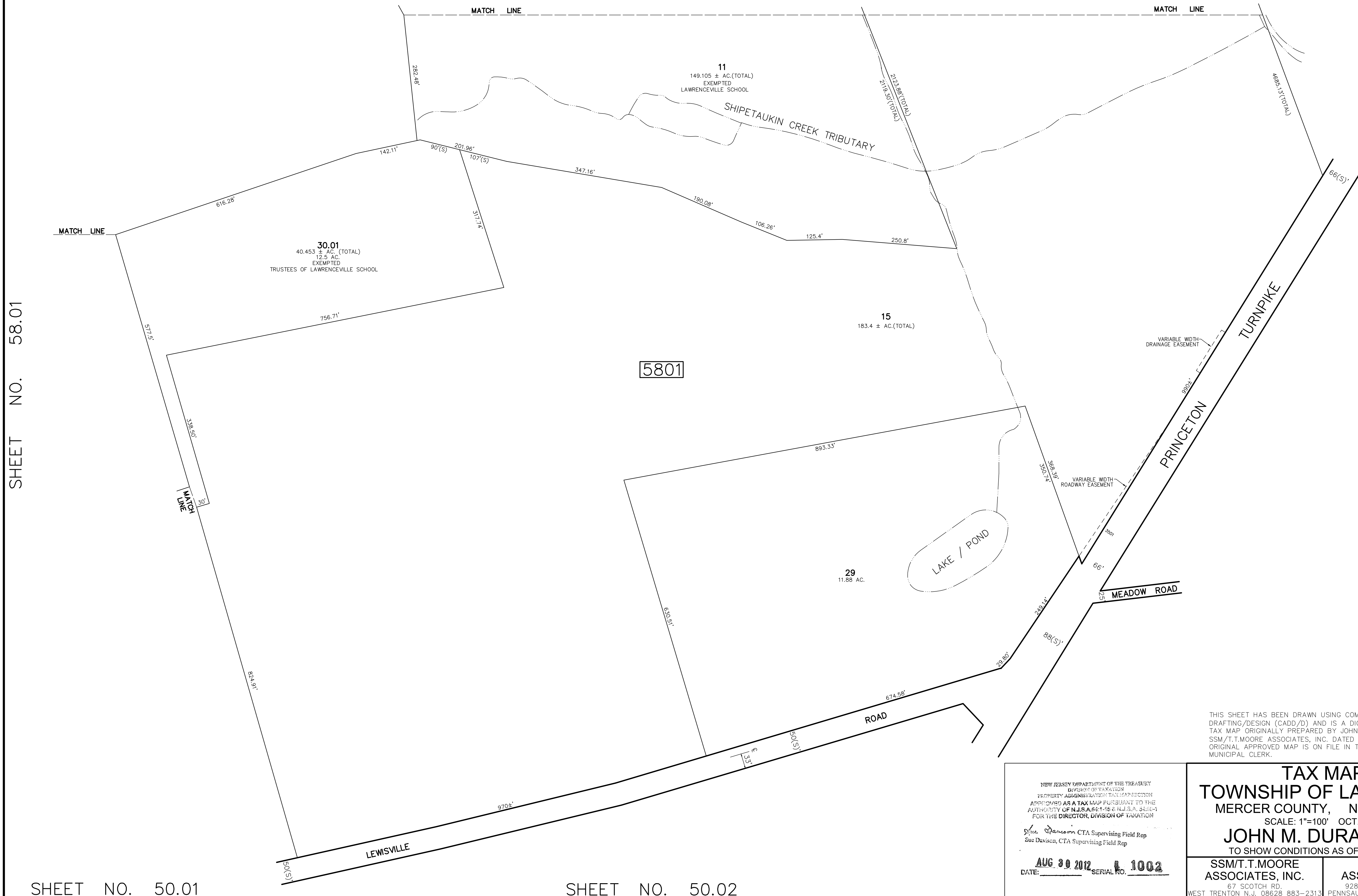
SHEET NO. 50.01

THIS SHEET HAS BEEN DRAWN USING COMPUTER AIDED DRAFTING/DESIGN (CADD/D) AND IS A DIGITAL COPY OF THE TAX MAP ORIGINALLY PREPARED BY JOHN M. DURA, P.L.S., SSM/T.T. MOORE ASSOCIATES, INC. DATED OCT. 1990. THE ORIGINAL APPROVED MAP IS ON FILE IN THE OFFICE OF THE MUNICIPAL CLERK.

TAX MAP
TOWNSHIP OF LAWRENCE
 MERCER COUNTY, NEW JERSEY
 SCALE: 1"=100' OCT. 1990
JOHN M. DURA, P.L.S.
 TO SHOW CONDITIONS AS OF JAN. 01, 2012

SSM/T.T. MOORE ASSOCIATES, INC.	A.D.R. ASSOCIATES, INC.
87 SCOTCH RD. WEST TRENTON N.J. 08628 883-2313	9285 COMMERCE HIGHWAY PENNSAUKEN N.J. 08110 663-7200

REVISIONS		
DATE	NAME	N.O.
JAN. 01, 2012	DANIEL A. NAGY	24GS02751300
JAN. 01, 2014	DANIEL A. NAGY	24GS02751300
JAN. 01, 2016	WILLIAM SCHINDLER, JR.	27188



THIS SHEET HAS BEEN DRAWN USING COMPUTER AIDED DRAFTING/DESIGN (CADD/D) AND IS A DIGITAL COPY OF THE TAX MAP ORIGINALLY PREPARED BY JOHN M. DURA, P.L.S., SSM/T.T.MOORE ASSOCIATES, INC. DATED OCT. 1990. THE ORIGINAL APPROVED MAP IS ON FILE IN THE OFFICE OF THE MUNICIPAL CLERK.

NEW JERSEY DEPARTMENT OF THE TREASURY
 DIVISION OF TAXATION
 PROPERTY ADMINISTRATION TAX MAP SECTION
 APPROVED AS A TAX MAP PURSUANT TO THE
 AUTHORITY OF N.J.S.A. 67:15 & N.J.S.A. 67:15-1
 FOR THE DIRECTOR, DIVISION OF TAXATION
 Sue Davison CTA Supervising Field Rep
 Sue Davison, CTA Supervising Field Rep
 DATE: **AUG 30 2012** SERIAL NO. **1002**

TAX MAP
TOWNSHIP OF LAWRENCE
 MERCER COUNTY, NEW JERSEY
 SCALE: 1"=100' OCT. 1990
JOHN M. DURA, P.L.S.
 TO SHOW CONDITIONS AS OF JAN. 01, 2012

SSM/T.T.MOORE ASSOCIATES, INC. 87 SCOTCH RD. WEST TRENTON N.J. 08628 883-2313	A.D.R. ASSOCIATES, INC. 9285 COMMERCE HIGHWAY PENNSAUKEN N.J. 08110 663-7200
--	---

REVISIONS		
DATE	NAME	N.O.
JAN. 01, 2012	DANIEL A. NAGY	24GS02751300
DEC. 09, 2020	PAMELA L. MATHEWS	41181

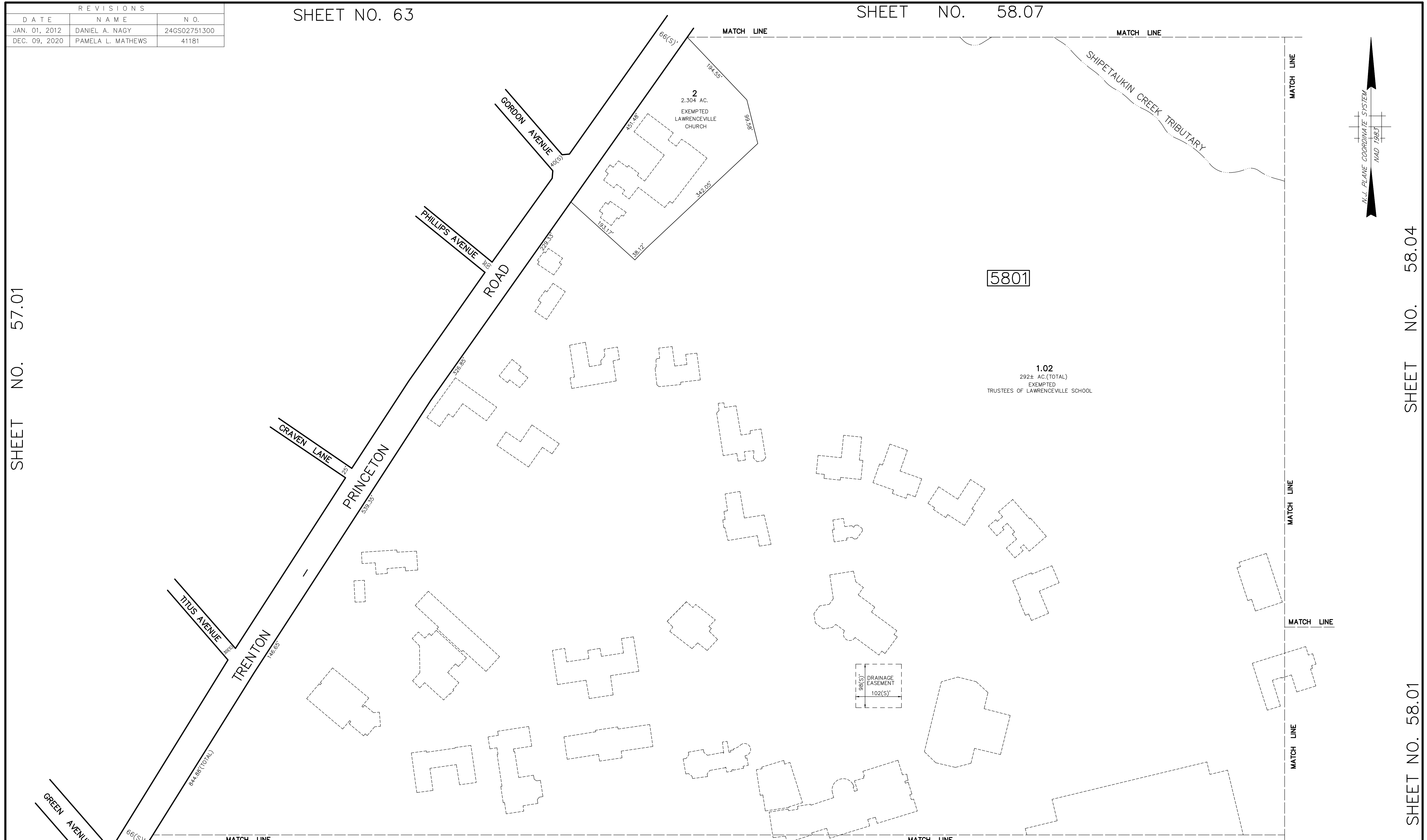
SHEET NO. 63

SHEET NO. 58.07

SHEET NO. 57.01

SHEET NO. 58.04

SHEET NO. 58.01



SHEET NO. 58

THIS SHEET HAS BEEN DRAWN USING COMPUTER AIDED DRAFTING/DESIGN (CADD/D) AND IS A DIGITAL COPY OF THE TAX MAP ORIGINALLY PREPARED BY JOHN M. DURA, P.L.S., SSM/T.T.MOORE ASSOCIATES, INC. DATED OCT. 1990. THE ORIGINAL APPROVED MAP IS ON FILE IN THE OFFICE OF THE MUNICIPAL CLERK.

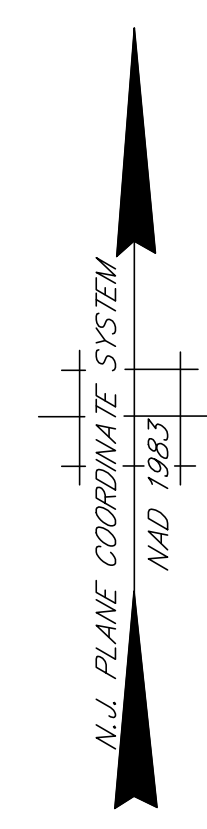
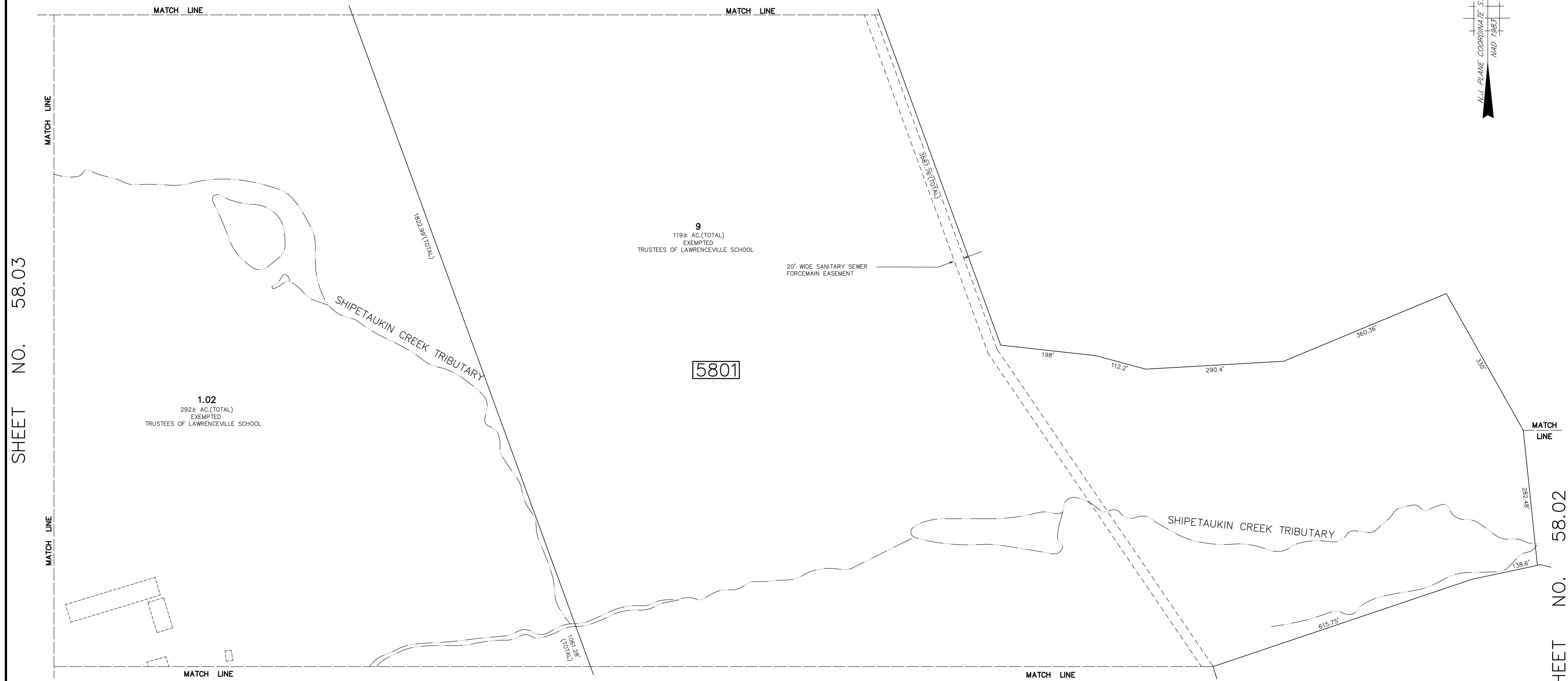
TAX MAP
TOWNSHIP OF LAWRENCE
 MERCER COUNTY, NEW JERSEY
 SCALE: 1"=100' OCT. 1990
JOHN M. DURA, P.L.S.
 TO SHOW CONDITIONS AS OF JAN. 01, 2012

SSM/T.T.MOORE ASSOCIATES, INC. 87 SCOTCH RD. WEST TRENTON N.J. 08628 883-2313	A.D.R. ASSOCIATES, INC. 9285 COMMERCE HIGHWAY PENNSAUKEN N.J. 08110 663-7200
---	--

REVISIONS		
DATE	NAME	N.O.
JAN. 01, 2012	DANIEL A. NAGY	24GS02751300
DEC. 09, 2020	PAMELA L. MATHEWS	41181

SHEET NO. 58.07

SHEET NO. 58.05



SHEET NO. 58.03

SHEET NO. 58.02

THIS SHEET HAS BEEN DRAWN USING COMPUTER AIDED DRAFTING/DESIGN (CADD/D) AND IS A DIGITAL COPY OF THE TAX MAP ORIGINALLY PREPARED BY JOHN M. DURA, P.L.S., SSM/T.T.MOORE ASSOCIATES, INC. DATED OCT. 1990. THE ORIGINAL APPROVED MAP IS ON FILE IN THE OFFICE OF THE MUNICIPAL CLERK.

TAX MAP
TOWNSHIP OF LAWRENCE
 MERCER COUNTY, NEW JERSEY
 SCALE: 1"=100' OCT. 1990
JOHN M. DURA, P.L.S.
 TO SHOW CONDITIONS AS OF JAN. 01, 2012

SSM/T.T.MOORE ASSOCIATES, INC. 67 SCOTCH RD. WEST TRENTON N.J. 08628 883-2313	A.D.R. ASSOCIATES, INC. 9285 COMMERCE HIGHWAY PENNSAUKEN N.J. 08110 663-7200
---	--

SHEET NO. 58.01

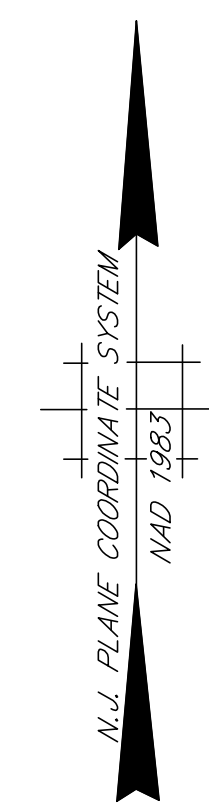
SHEET NO. 58.08

REVISIONS		
DATE	NAME	N.O.
JAN. 01, 2012	DANIEL A. NAGY	24GS02751300

SHEET NO. 58.07

SHEET NO. 58.04

SHEET NO. 58.06



SHEET NO. 58.02

THIS SHEET HAS BEEN DRAWN USING COMPUTER AIDED DRAFTING/DESIGN (CADD/D) AND IS A DIGITAL COPY OF THE TAX MAP ORIGINALLY PREPARED BY JOHN M. DURA, P.L.S., SSM/T.T.MOORE ASSOCIATES, INC. DATED OCT. 1990. THE ORIGINAL APPROVED MAP IS ON FILE IN THE OFFICE OF THE MUNICIPAL CLERK.

TAX MAP
TOWNSHIP OF LAWRENCE
 MERCER COUNTY, NEW JERSEY
 SCALE: 1"=100' OCT. 1990
JOHN M. DURA, P.L.S.
 TO SHOW CONDITIONS AS OF JAN. 01, 2012

SSM/T.T.MOORE ASSOCIATES, INC. 67 SCOTCH RD. WEST TRENTON N.J. 08628 883-2313	A.D.R. ASSOCIATES, INC. 9285 COMMERCE HIGHWAY PENNSAUKEN N.J. 08110 663-7200
--	---

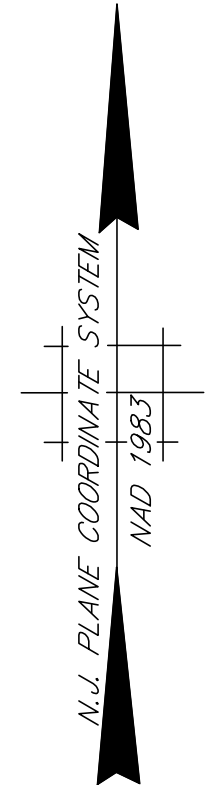
REVISIONS		
DATE	NAME	N.O.
JAN. 01, 2012	DANIEL A. NAGY	24GS02751300

SHEET NO. 58.08

SHEET NO. 58.05

SHEET NO. 51.06

SHEET NO. 51.04



THIS SHEET HAS BEEN DRAWN USING COMPUTER AIDED DRAFTING/DESIGN (CADD/D) AND IS A DIGITAL COPY OF THE TAX MAP ORIGINALLY PREPARED BY JOHN M. DURA, P.L.S., SSM/T.T.MOORE ASSOCIATES, INC. DATED OCT. 1990. THE ORIGINAL APPROVED MAP IS ON FILE IN THE OFFICE OF THE MUNICIPAL CLERK.

TAX MAP
TOWNSHIP OF LAWRENCE
 MERCER COUNTY, NEW JERSEY
 SCALE: 1"=100' OCT. 1990
JOHN M. DURA, P.L.S.
 TO SHOW CONDITIONS AS OF JAN. 01, 2012

SSM/T.T.MOORE ASSOCIATES, INC. 67 SCOTCH RD. WEST TRENTON N.J. 08628 883-2313	A.D.R. ASSOCIATES, INC. 3285 COMMERCE HIGHWAY PENNSAUKEN N.J. 08110 663-7200
---	--

REVISIONS		
DATE	NAME	N.O.
JAN. 01, 2012	DANIEL A. NAGY	24GS02751300
DEC. 09, 2020	PAMELA L. MATHEWS	41181

SHEET NO. 65

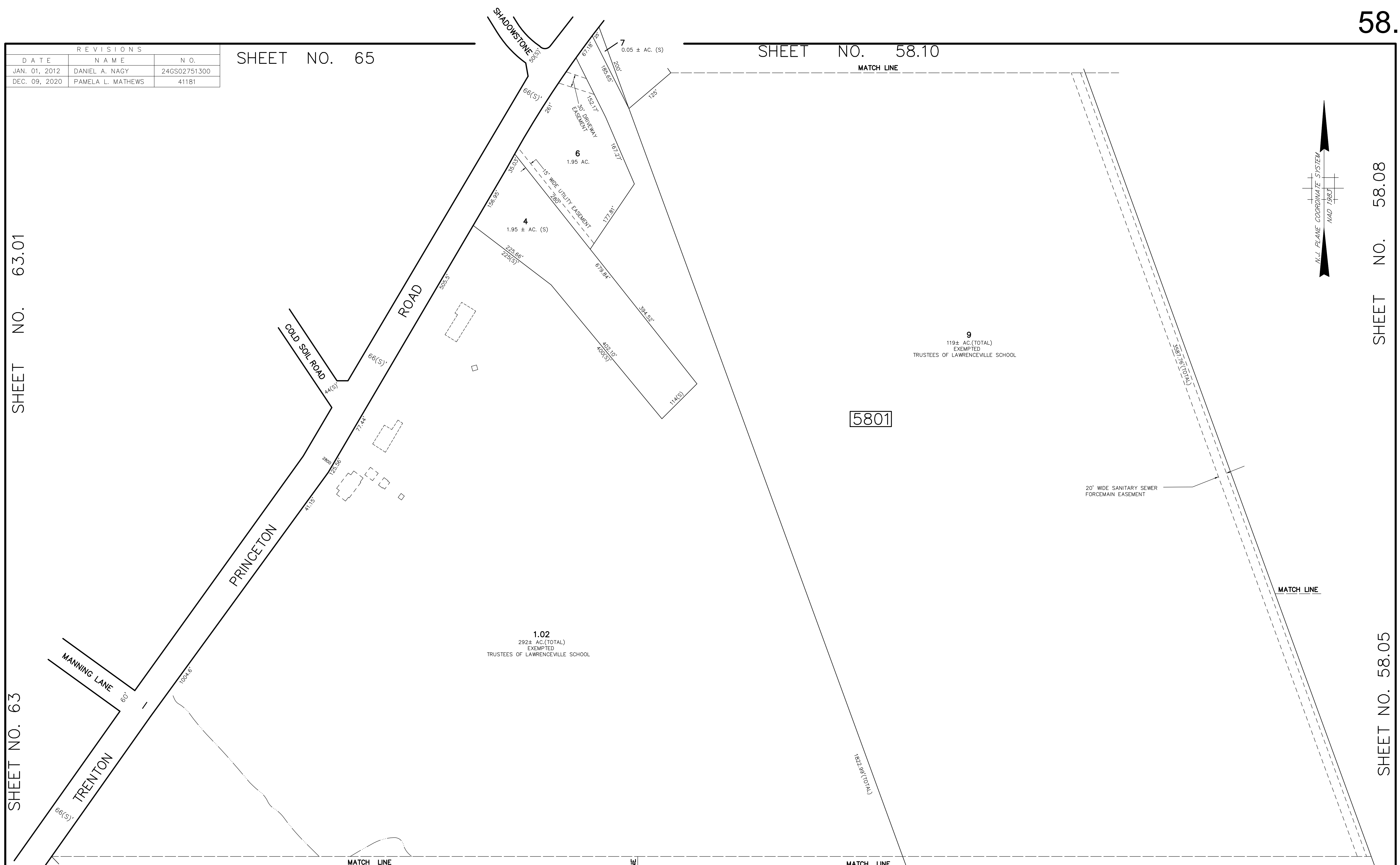
SHEET NO. 58.10

SHEET NO. 63.01

SHEET NO. 63

SHEET NO. 58.08

SHEET NO. 58.05



5801

THIS SHEET HAS BEEN DRAWN USING COMPUTER AIDED DRAFTING/DESIGN (CADD/D) AND IS A DIGITAL COPY OF THE TAX MAP ORIGINALLY PREPARED BY JOHN M. DURA, P.L.S., SSM/T.T.MOORE ASSOCIATES, INC. DATED OCT. 1990. THE ORIGINAL APPROVED MAP IS ON FILE IN THE OFFICE OF THE MUNICIPAL CLERK.

TAX MAP
TOWNSHIP OF LAWRENCE
 MERCER COUNTY, NEW JERSEY
 SCALE: 1"=100' OCT. 1990
JOHN M. DURA, P.L.S.
 TO SHOW CONDITIONS AS OF JAN. 01, 2012

SSM/T.T.MOORE ASSOCIATES, INC. 67 SCOTCH RD. WEST TRENTON N.J. 08628 883-2313	A.D.R. ASSOCIATES, INC. 9285 COMMERCE HIGHWAY PENNSAUKEN N.J. 08110 663-7200
---	--

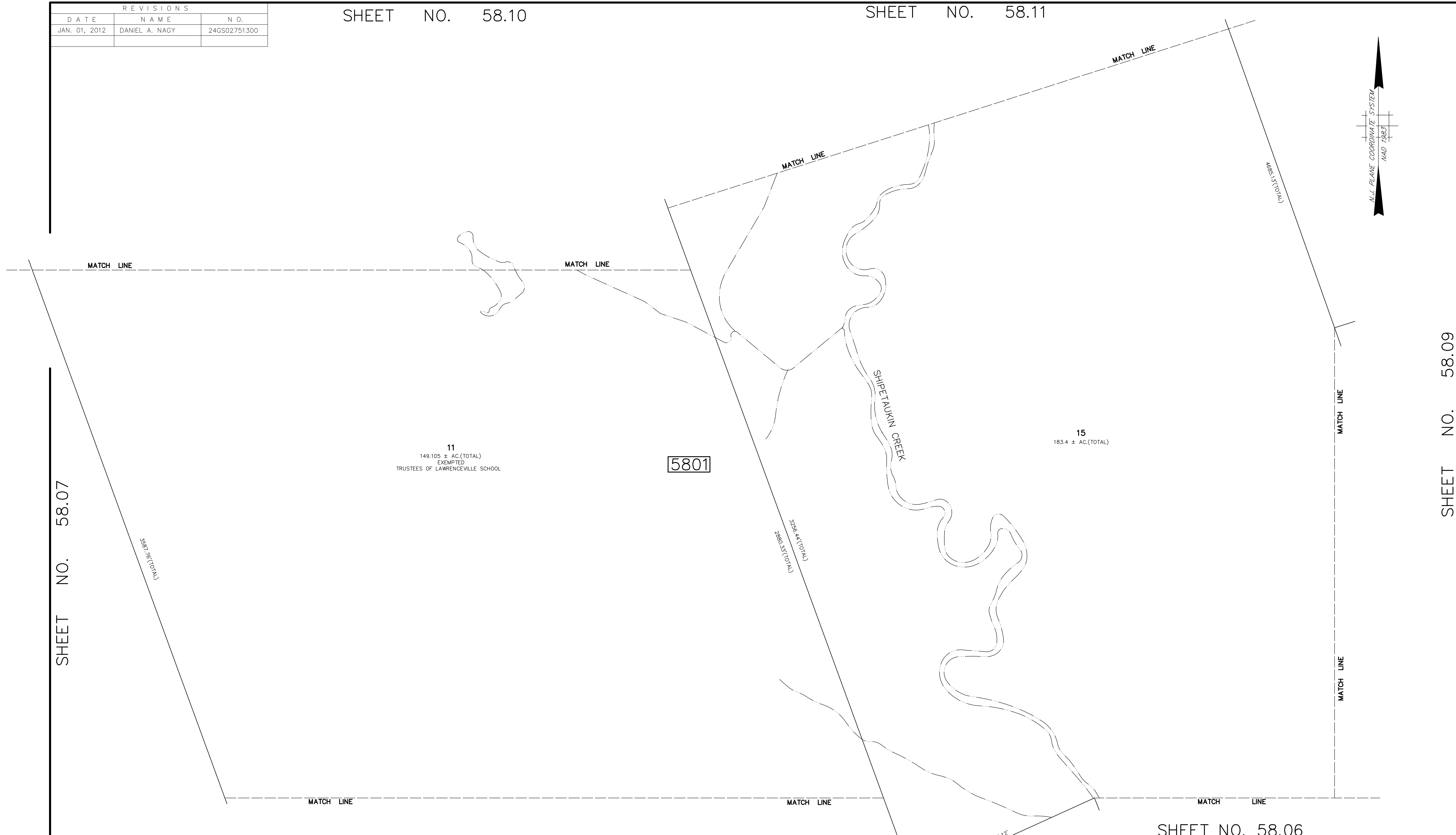
SHEET NO. 58.03

SHEET NO. 58.04

REVISIONS		
DATE	NAME	N.O.
JAN. 01, 2012	DANIEL A. NAGY	24GS02751300

SHEET NO. 58.10

SHEET NO. 58.11



SHEET NO. 58.07

SHEET NO. 58.09

SHEET NO. 58.06

SHEET NO. 58.05

THIS SHEET HAS BEEN DRAWN USING COMPUTER AIDED DRAFTING/DESIGN (CADD/D) AND IS A DIGITAL COPY OF THE TAX MAP ORIGINALLY PREPARED BY JOHN M. DURA, P.L.S., SSM/T.T.MOORE ASSOCIATES, INC. DATED OCT. 1990. THE ORIGINAL APPROVED MAP IS ON FILE IN THE OFFICE OF THE MUNICIPAL CLERK.

TAX MAP
TOWNSHIP OF LAWRENCE
 MERCER COUNTY, NEW JERSEY
 SCALE: 1"=100' OCT. 1990
JOHN M. DURA, P.L.S.
 TO SHOW CONDITIONS AS OF JAN. 01, 2012

SSM/T.T.MOORE ASSOCIATES, INC. 87 SCOTCH RD. WEST TRENTON N.J. 08628 883-2313	A.D.R. ASSOCIATES, INC. 9285 COMMERCE HIGHWAY PENNSAUKEN N.J. 08110 663-7200
---	--

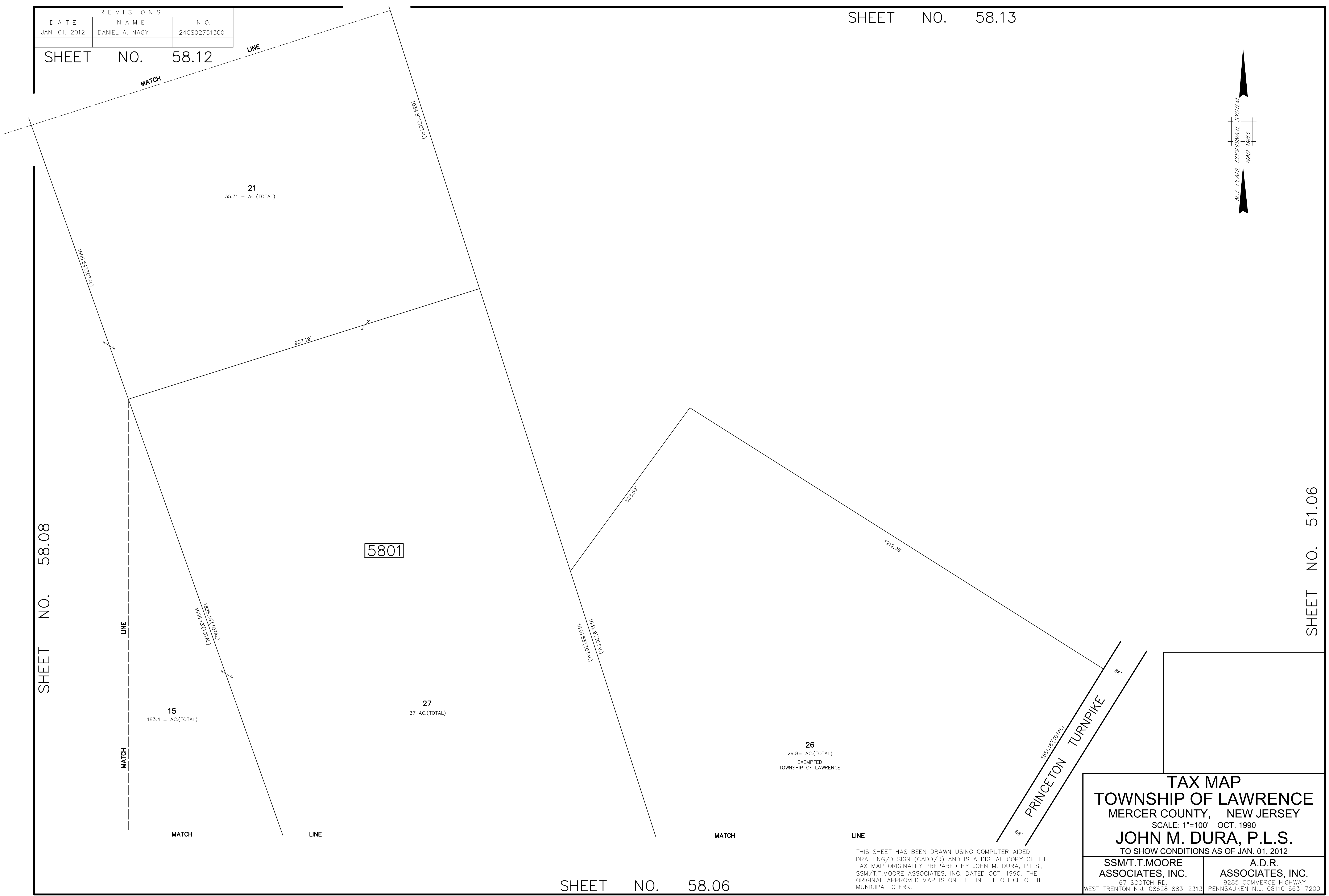
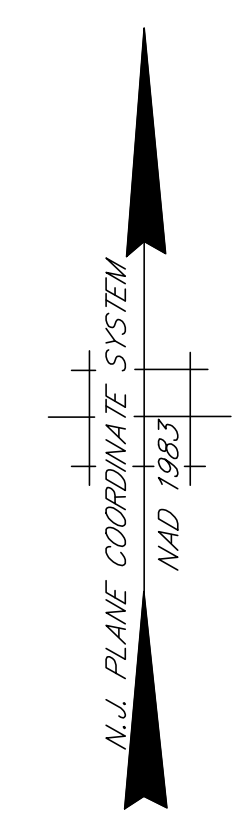
REVISIONS		
DATE	NAME	N.O.
JAN. 01, 2012	DANIEL A. NAGY	24GS02751300

SHEET NO. 58.12

SHEET NO. 58.08

SHEET NO. 51.06

SHEET NO. 58.06



PRINCETON TURNPIKE
 66'
 66'

TAX MAP
TOWNSHIP OF LAWRENCE
 MERCER COUNTY, NEW JERSEY
 SCALE: 1"=100' OCT. 1990
JOHN M. DURA, P.L.S.
 TO SHOW CONDITIONS AS OF JAN. 01, 2012

SSM/T.T.MOORE ASSOCIATES, INC. 87 SCOTCH RD. WEST TRENTON N.J. 08628 883-2313	A.D.R. ASSOCIATES, INC. 9285 COMMERCE HIGHWAY PENNSAUKEN N.J. 08110 663-7200
--	---

THIS SHEET HAS BEEN DRAWN USING COMPUTER AIDED DRAFTING/DESIGN (CADD) AND IS A DIGITAL COPY OF THE TAX MAP ORIGINALLY PREPARED BY JOHN M. DURA, P.L.S., SSM/T.T.MOORE ASSOCIATES, INC. DATED OCT. 1990. THE ORIGINAL APPROVED MAP IS ON FILE IN THE OFFICE OF THE MUNICIPAL CLERK.

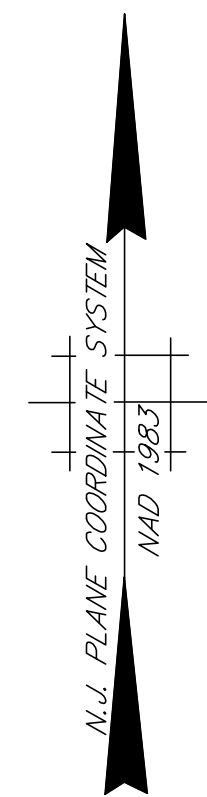
REVISIONS		
DATE	NAME	N.O.
JAN. 01, 2012	DANIEL A. NAGY	24GS02751300

SHEET NO. 65.01

SHEET NO. 65.02

SHEET NO. 65

SHEET NO. 58.11



THIS SHEET HAS BEEN DRAWN USING COMPUTER AIDED DRAFTING/DESIGN (CADD/D) AND IS A DIGITAL COPY OF THE TAX MAP ORIGINALLY PREPARED BY JOHN M. DURA, P.L.S., SSM/T.T.MOORE ASSOCIATES, INC. DATED OCT. 1990. THE ORIGINAL APPROVED MAP IS ON FILE IN THE OFFICE OF THE MUNICIPAL CLERK.

TAX MAP
TOWNSHIP OF LAWRENCE
 MERCER COUNTY, NEW JERSEY
 SCALE: 1"=100' OCT. 1990
JOHN M. DURA, P.L.S.
 TO SHOW CONDITIONS AS OF JAN. 01, 2012

SSM/T.T.MOORE ASSOCIATES, INC. 67 SCOTCH RD. WEST TRENTON N.J. 08628 883-2313	A.D.R. ASSOCIATES, INC. 9285 COMMERCE HIGHWAY PENNSAUKEN N.J. 08110 663-7200
---	--

SHEET NO. 58.07

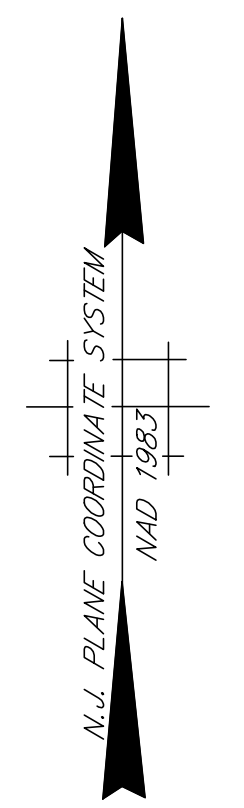
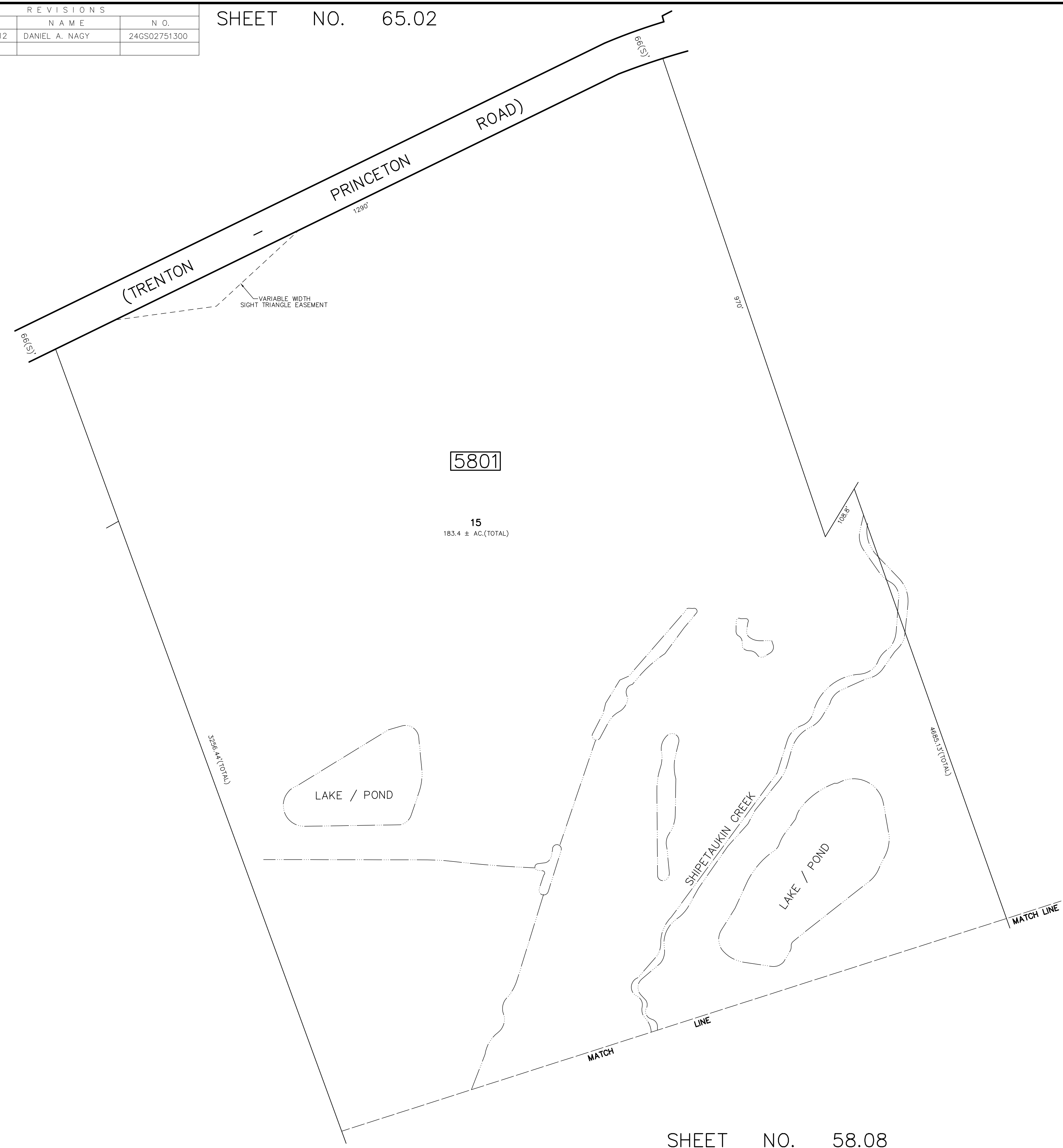
SHEET NO. 58.08

REVISIONS		
DATE	NAME	N.O.
JAN. 01, 2012	DANIEL A. NAGY	24GS02751300

SHEET NO. 65.02

SHEET NO. 58.10

SHEET NO. 58.12



THIS SHEET HAS BEEN DRAWN USING COMPUTER AIDED DRAFTING/DESIGN (CADD/D) AND IS A DIGITAL COPY OF THE TAX MAP ORIGINALLY PREPARED BY JOHN M. DURA, P.L.S., SSM/T.T.MOORE ASSOCIATES, INC. DATED OCT. 1990. THE ORIGINAL APPROVED MAP IS ON FILE IN THE OFFICE OF THE MUNICIPAL CLERK.

TAX MAP
TOWNSHIP OF LAWRENCE
 MERCER COUNTY, NEW JERSEY
 SCALE: 1"=100' OCT. 1990
JOHN M. DURA, P.L.S.
 TO SHOW CONDITIONS AS OF JAN. 01, 2012

SSM/T.T.MOORE ASSOCIATES, INC. 67 SCOTCH RD. WEST TRENTON N.J. 08628 883-2313	A.D.R. ASSOCIATES, INC. 9285 COMMERCE HIGHWAY PENNSAUKEN N.J. 08110 663-7200
---	--

SHEET NO. 58.08

REVISIONS		
DATE	NAME	N.O.
JAN. 01, 2012	DANIEL A. NAGY	24GS02751300

SHEET NO. 66

SHEET NO. 67.01

SHEET NO. 65.02

SHEET NO. 58.11

SHEET NO. 67

SHEET NO. 58.13



5801

THIS SHEET HAS BEEN DRAWN USING COMPUTER AIDED DRAFTING/DESIGN (CADD/D) AND IS A DIGITAL COPY OF THE TAX MAP ORIGINALLY PREPARED BY JOHN M. DURA, P.L.S., SSM/T.T.MOORE ASSOCIATES, INC. DATED OCT. 1990. THE ORIGINAL APPROVED MAP IS ON FILE IN THE OFFICE OF THE MUNICIPAL CLERK.

TAX MAP
TOWNSHIP OF LAWRENCE
 MERCER COUNTY, NEW JERSEY
 SCALE: 1"=100' OCT. 1990
JOHN M. DURA, P.L.S.
 TO SHOW CONDITIONS AS OF JAN. 01, 2012

SSM/T.T.MOORE ASSOCIATES, INC. 87 SCOTCH RD. WEST TRENTON N.J. 08628 883-2313	A.D.R. ASSOCIATES, INC. 9285 COMMERCE HIGHWAY PENNSAUKEN N.J. 08110 663-7200
---	--

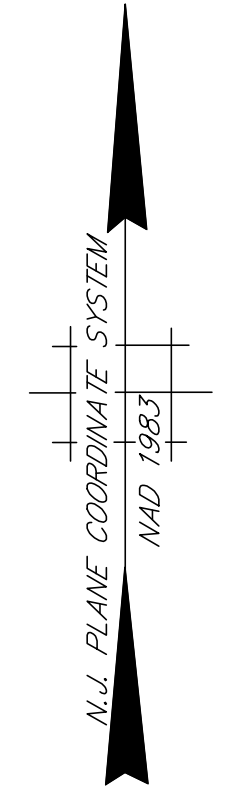
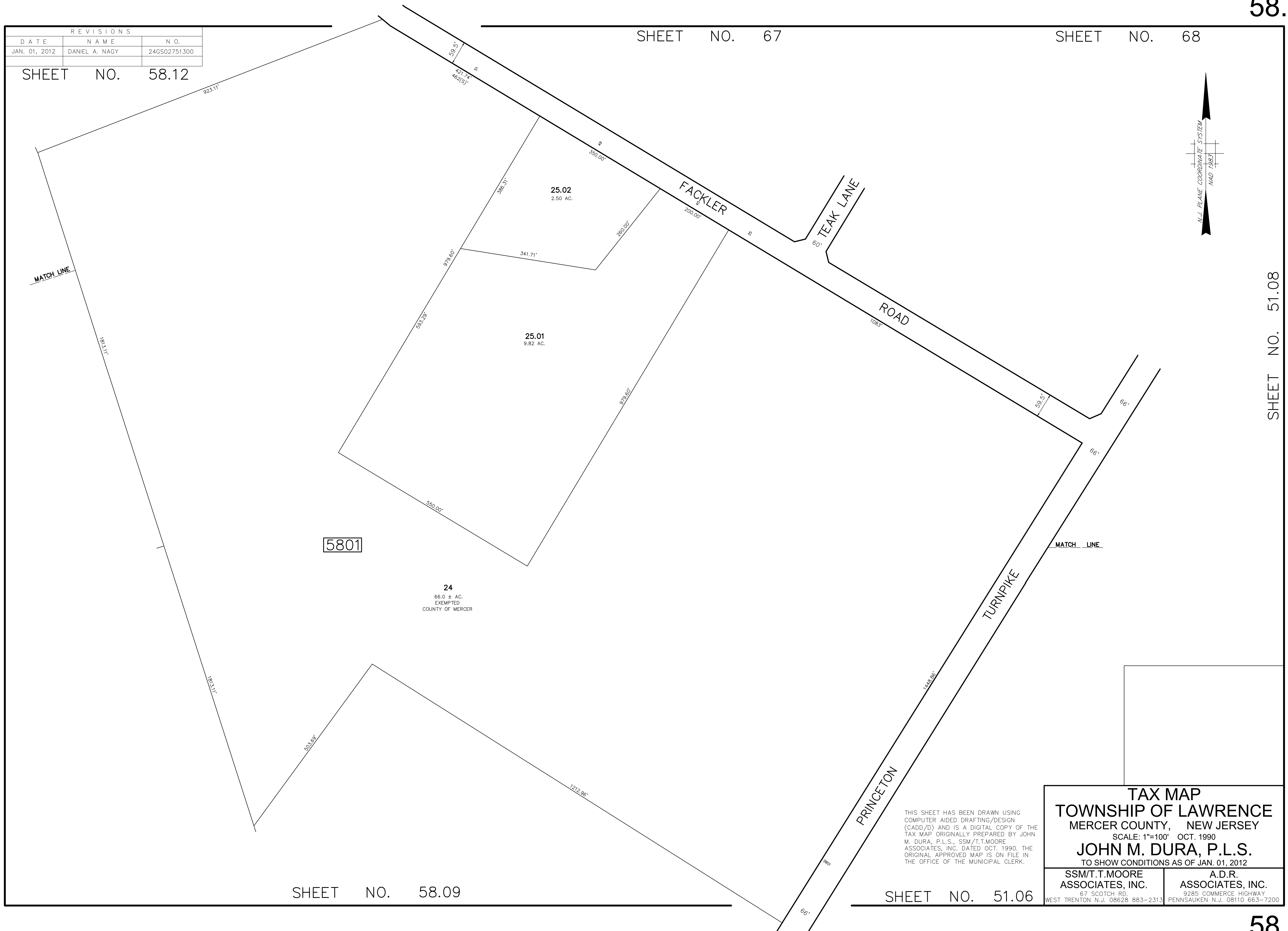
SHEET NO. 58.09

REVISIONS		
DATE	NAME	N.O.
JAN. 01, 2012	DANIEL A. NAGY	24GS02751300

SHEET NO. 67

SHEET NO. 68

SHEET NO. 58.12



SHEET NO. 51.08

SHEET NO. 58.09

SHEET NO. 51.06

THIS SHEET HAS BEEN DRAWN USING
COMPUTER AIDED DRAFTING/DESIGN
(CADD/D) AND IS A DIGITAL COPY OF THE
TAX MAP ORIGINALLY PREPARED BY JOHN
M. DURA, P.L.S., SSM/T.T.MOORE
ASSOCIATES, INC. DATED OCT. 1990. THE
ORIGINAL APPROVED MAP IS ON FILE IN
THE OFFICE OF THE MUNICIPAL CLERK.

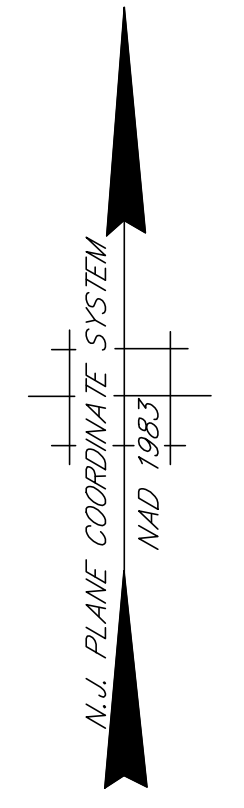
TAX MAP
TOWNSHIP OF LAWRENCE
 MERCER COUNTY, NEW JERSEY
 SCALE: 1"=100' OCT. 1990
JOHN M. DURA, P.L.S.
 TO SHOW CONDITIONS AS OF JAN. 01, 2012

SSM/T.T.MOORE ASSOCIATES, INC. 67 SCOTCH RD. WEST TRENTON N.J. 08628 883-2313	A.D.R. ASSOCIATES, INC. 9285 COMMERCE HIGHWAY PENNSAUKEN N.J. 08110 663-7200
--	---

REVISIONS		
DATE	NAME	N.O.
JAN. 01, 2012	DANIEL A. NAGY	24GS02751300

SHEET NO. 53.01

SHEET NO. 53



SHEET NO. 60.01

SHEET NO. 60

SHT. NO. 54.01

SHEET NO. 55

SHT. NO. 56.01

THIS SHEET HAS BEEN DRAWN USING COMPUTER AIDED DRAFTING/DESIGN (CADD/D) AND IS A DIGITAL COPY OF THE TAX MAP ORIGINALLY PREPARED BY JOHN M. DURA, P.L.S., SSM/T.T.MOORE ASSOCIATES, INC. DATED OCT. 1990. THE ORIGINAL APPROVED MAP IS ON FILE IN THE OFFICE OF THE MUNICIPAL CLERK.

TAX MAP
TOWNSHIP OF LAWRENCE
 MERCER COUNTY, NEW JERSEY
 SCALE: 1"=100' OCT. 1990
JOHN M. DURA, P.L.S.
 TO SHOW CONDITIONS AS OF JAN. 01, 2012

SSM/T.T.MOORE ASSOCIATES, INC. 67 SCOTCH RD. WEST TRENTON N.J. 08628 883-2313	A.D.R. ASSOCIATES, INC. 9285 COMMERCE HIGHWAY PENNSAUKEN N.J. 08110 663-7200
---	--

REVISIONS		
DATE	NAME	N.O.
JAN. 01, 2012	DANIEL A. NAGY	24GS02751300

SHEET NO. 60.01

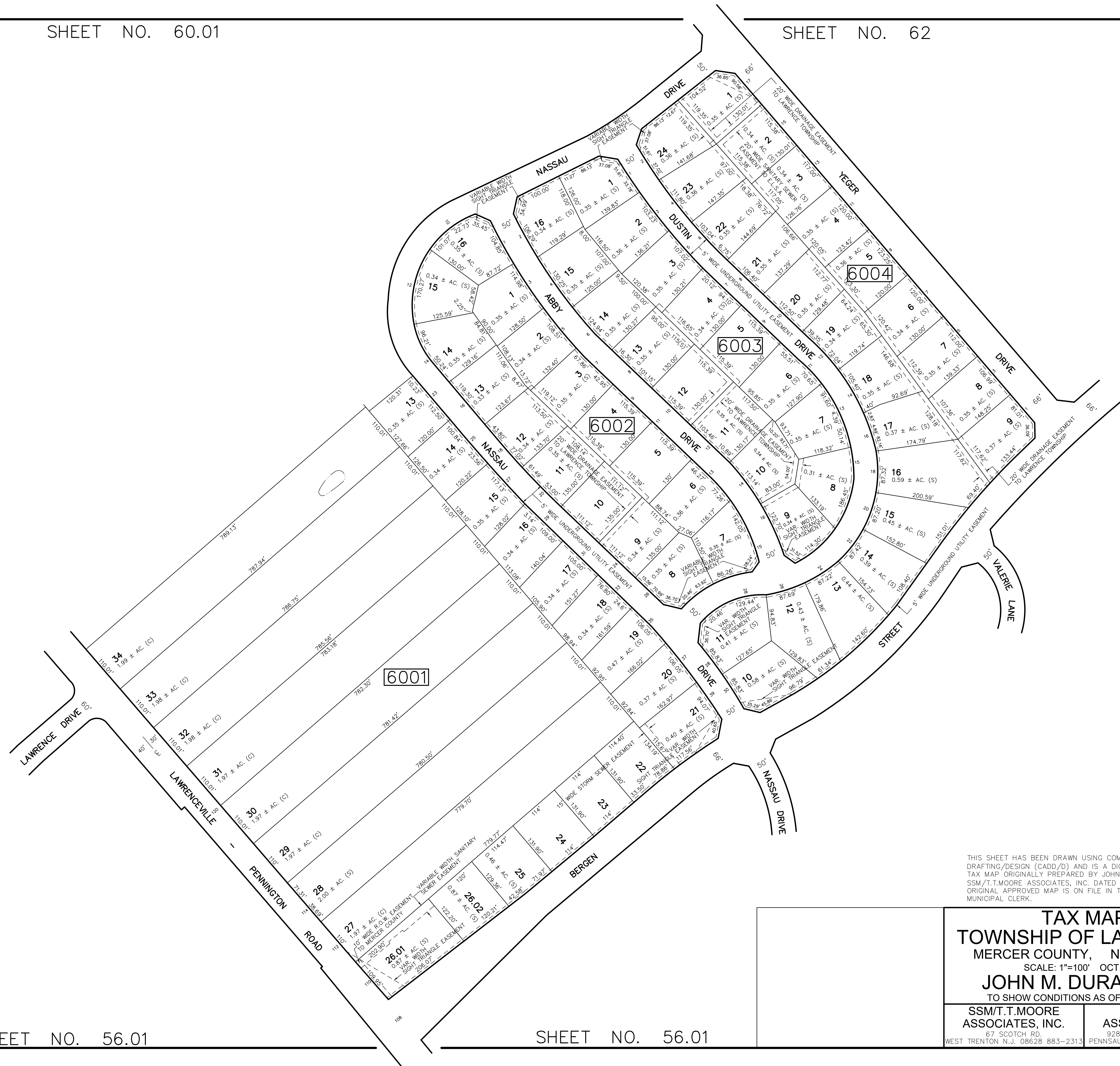
SHEET NO. 62

SHEET NO. 59

SHEET NO. 57.02

SHEET NO. 56.01

SHEET NO. 56.01



THIS SHEET HAS BEEN DRAWN USING COMPUTER AIDED DRAFTING/DESIGN (CADD/D) AND IS A DIGITAL COPY OF THE TAX MAP ORIGINALLY PREPARED BY JOHN M. DURA, P.L.S., SSM/T.T.MOORE ASSOCIATES, INC. DATED OCT. 1990. THE ORIGINAL APPROVED MAP IS ON FILE IN THE OFFICE OF THE MUNICIPAL CLERK.

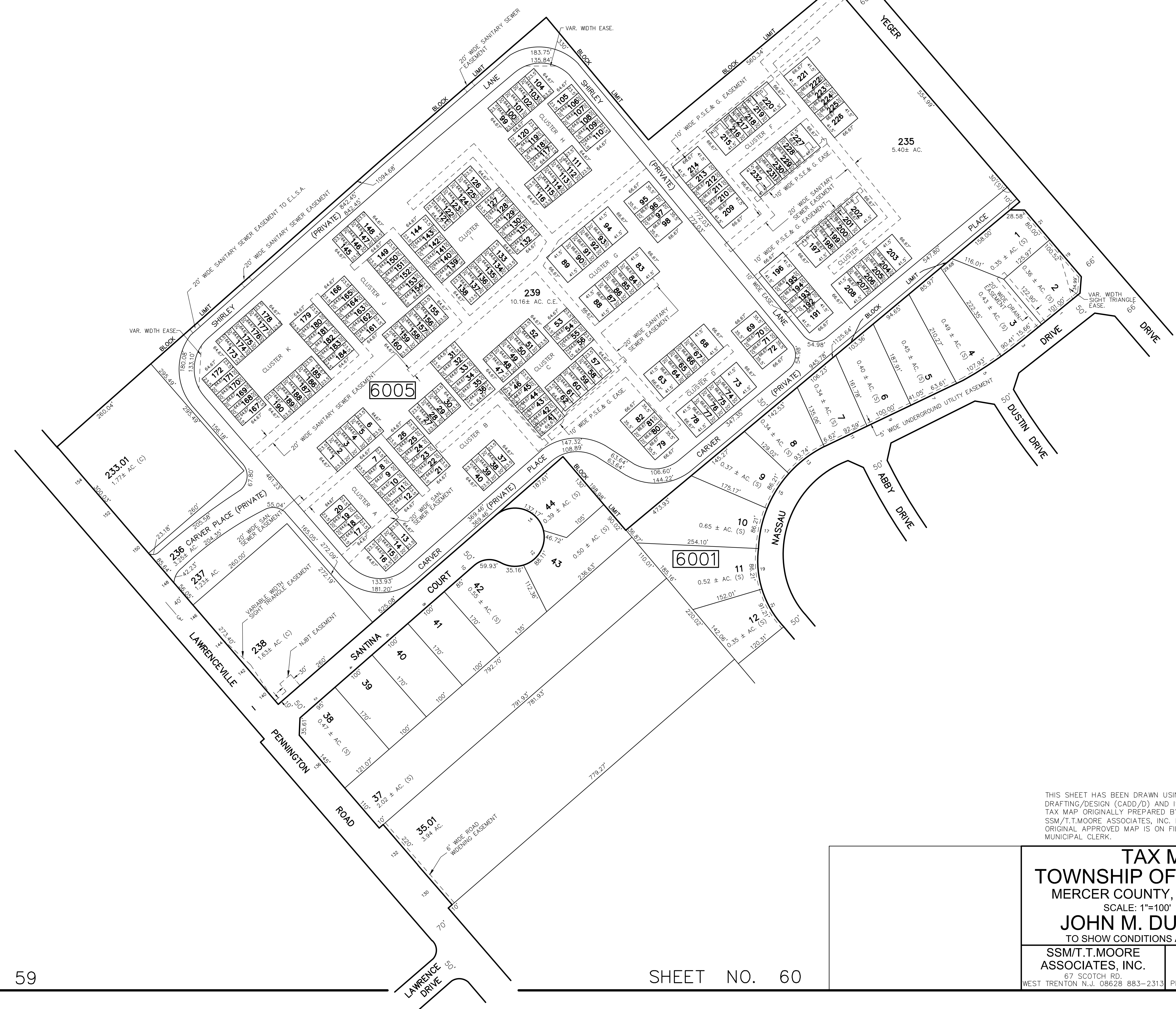
TAX MAP
TOWNSHIP OF LAWRENCE
 MERCER COUNTY, NEW JERSEY
 SCALE: 1"=100' OCT. 1990
JOHN M. DURA, P.L.S.
 TO SHOW CONDITIONS AS OF JAN. 01, 2012

SSM/T.T.MOORE ASSOCIATES, INC. 67 SCOTCH RD. WEST TRENTON N.J. 08628 883-2313	A.D.R. ASSOCIATES, INC. 9285 COMMERCE HIGHWAY PENNSAUKEN N.J. 08110 663-7200
---	--

REVISIONS		
DATE	NAME	N.O.
JAN. 01, 2012	DANIEL A. NAGY	24GS02751300
APRIL 01, 2022	SCOTT F LOPERT	24GS03537900
JAN. 01, 2023	SCOTT F LOPERT	24GS03537900

SHEET NO. 60.02

SHEET NO. 62



THIS SHEET HAS BEEN DRAWN USING COMPUTER AIDED DRAFTING/DESIGN (CADD/D) AND IS A DIGITAL COPY OF THE TAX MAP ORIGINALLY PREPARED BY JOHN M. DURA, P.L.S., SSM/T.T.MOORE ASSOCIATES, INC. DATED OCT. 1990. THE ORIGINAL APPROVED MAP IS ON FILE IN THE OFFICE OF THE MUNICIPAL CLERK.

TAX MAP
TOWNSHIP OF LAWRENCE
 MERCER COUNTY, NEW JERSEY
 SCALE: 1"=100' OCT. 1990
JOHN M. DURA, P.L.S.
 TO SHOW CONDITIONS AS OF JAN. 01, 2012

SSM/T.T.MOORE ASSOCIATES, INC. 67 SCOTCH RD. WEST TRENTON N.J. 08628 883-2313	A.D.R. ASSOCIATES, INC. 9285 COMMERCE HIGHWAY PENNSAUKEN N.J. 08110 663-7200
---	--

SHEET NO. 59

SHEET NO. 60

REVISIONS		
DATE	NAME	N.O.
JAN. 01, 2012	DANIEL A. NAGY	24GS02751300

SHEET NO. 61

SHEET NO. 62.02

CONDOMINIUM DETAIL

BLOCK NO.	LOT NO.	QUALIFIER	SQ. FT.	QUALIFIER	SQ. FT.	QUALIFIER	SQ. FT.	QUALIFIER	SQ. FT.	QUALIFIER	SQ. FT.
6007	2	C003	1101	C028	1292	C053	1756	C078	1930	C103	1156
		C004	1101	C029	1101	C054	1756	C079	1930	C104	1156
		C005	1284	C030	1101	C055	1930	C080	1756	C105	1101
		C006	1292	C031	1101	C056	1628	C081	1756	C106	1101
		C007	1284	C032	1101	C057	1628	C082	1628	C107	1101
		C008	1292	C033	1284	C058	1756	C083	1628	C108	1101
		C009	1101	C034	1292	C059	1756	C084	1756	C109	1284
		C010	1101	C035	1284	C060	1300	C085	1756	C110	1292
		C011	1101	C036	1292	C061	1628	C086	1300	C111	1284
		C012	1101	C037	1156	C062	1628	C087	1101	C112	1292
		C013	1284	C038	1156	C063	1756	C088	1101	C113	1156
		C014	1292	C039	1156	C064	1756	C089	1284	C114	1156
		C015	1284	C040	1156	C065	1300	C090	1292	C115	1156
		C016	1292	C041	1101	C066	1930	C091	1284	C116	1156
		C017	1156	C042	1101	C067	1628	C092	1292	C117	1101
		C018	1156	C043	1300	C068	1628	C093	1101	C118	1101
		C019	1156	C044	1756	C069	1756	C094	1101		
		C020	1156	C045	1756	C070	1756	C095	1101		
		C021	1101	C046	1628	C071	1300	C096	1101		
		C022	1101	C047	1628	C072	1756	C097	1284		
		C023	1101	C048	1930	C073	1756	C098	1292		
		C024	1101	C049	1756	C074	1628	C099	1284		
		C025	1284	C050	1756	C075	1628	C100	1292		
		C026	1292	C051	1628	C076	1756	C101	1156		
		C027	1284	C052	1628	C077	1756	C102	1292		

☐ C01 - ODD NUMBERS INDICATE FIRST FLOOR UNITS
☐ C02 - EVEN NUMBERS INDICATE SECOND FLOOR UNITS

SHEET NO. 53.01



CONDOMINIUM DETAIL

BLOCK NO.	LOT NO.	QUALIFIER	SQ. FT.	QUALIFIER	SQ. FT.	QUALIFIER	SQ. FT.	QUALIFIER	SQ. FT.	QUALIFIER	SQ. FT.	QUALIFIER	SQ. FT.
6006	1	C002	1101	C027	1284	C052	1300	C077	1756	C102	1628	C127	1628
		C003	1101	C028	1101	C053	1300	C078	1628	C103	1628	C128	1756
		C004	1292	C029	1101	C054	1756	C079	1628	C104	1756	C129	1756
		C005	1284	C030	1101	C055	1756	C080	1756	C105	1756	C130	1300
		C006	1292	C031	1101	C056	1628	C081	1756	C106	1300	C131	1300
		C007	1284	C032	1156	C057	1628	C082	1930	C107	1930	C132	1756
		C008	1101	C033	1156	C058	1930	C083	1300	C108	1628	C133	1756
		C009	1101	C034	1156	C059	1930	C084	1756	C109	1628	C134	1628
		C010	1101	C035	1156	C060	1756	C085	1756	C110	1756	C135	1628
		C011	1101	C036	1292	C061	1628	C086	1628	C111	1756	C136	1930
		C012	1292	C037	1284	C062	1628	C087	1628	C112	1300	C137	1930
		C013	1284	C038	1292	C063	1756	C088	1930	C113	1300	C138	1628
		C014	1292	C039	1284	C064	1756	C089	1300	C114	1756	C139	1628
		C015	1284	C040	1101	C065	1756	C090	1756	C115	1756	C140	1756
		C016	1156	C041	1101	C066	1300	C091	1756	C116	1628	C141	1756
		C017	1156	C042	1300	C067	1300	C092	1628	C117	1628	C142	1300
		C018	1156	C043	2256	C068	1756	C093	1628	C118	1930	C143	1756
		C019	1156	C044	1756	C069	1756	C094	1930	C119	1300	C144	1756
		C020	1101	C045	1628	C070	1628	C095	1300	C120	1756	C145	1628
		C021	1101	C046	1628	C071	1628	C096	1756	C121	1756	C146	1628
		C022	1101	C047	1930	C072	1756	C097	1756	C122	1804	C147	1930
		C023	1101	C048	1628	C073	1756	C098	1628	C123	1628	C148	1300
		C024	1292	C049	1628	C074	1930	C099	1628	C124	1930	C149	1756
		C025	1284	C050	1756	C075	1300	C100	1930	C125	1930	C150	1756
		C026	1292	C051	1756	C076	1756	C101	1930	C126	1628	C151	1628

☐ C01 - ODD NUMBERS INDICATE FIRST FLOOR UNITS
☐ C02 - EVEN NUMBERS INDICATE SECOND FLOOR UNITS

THIS SHEET HAS BEEN DRAWN USING COMPUTER AIDED DRAFTING/DESIGN (CADD/D) AND IS A DIGITAL COPY OF THE TAX MAP ORIGINALLY PREPARED BY JOHN M. DURA, P.L.S., SSM/T.T. MOORE ASSOCIATES, INC. DATED OCT. 1990. THE ORIGINAL APPROVED MAP IS ON FILE IN THE OFFICE OF THE MUNICIPAL CLERK.

TAX MAP
TOWNSHIP OF LAWRENCE
 MERCER COUNTY, NEW JERSEY
 SCALE: 1"=100' OCT. 1990
JOHN M. DURA, P.L.S.
 TO SHOW CONDITIONS AS OF JAN. 01, 2012

SSM/T.T. MOORE ASSOCIATES, INC. A.D.R. ASSOCIATES, INC.
 87 SCOTCH RD. 9285 COMMERCE HIGHWAY
 WEST TRENTON N.J. 08628 883-2313 PENNSAUKEN N.J. 08110 663-7200

SHEET NO. 59

SHEET NO. 60.01

REVISIONS		
DATE	NAME	N.O.
JAN. 01, 2012	DANIEL A. NAGY	24GS02751300

SHEET NO. 61.01



SHEET NO. 53.01

SHEET NO. 62.02

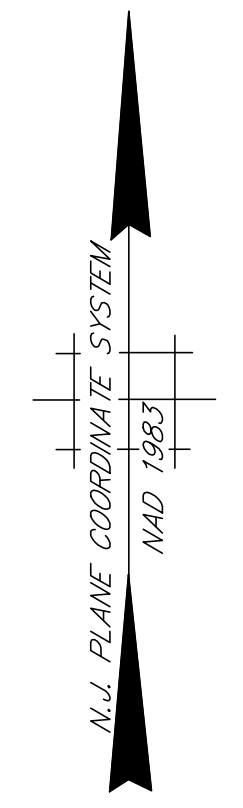
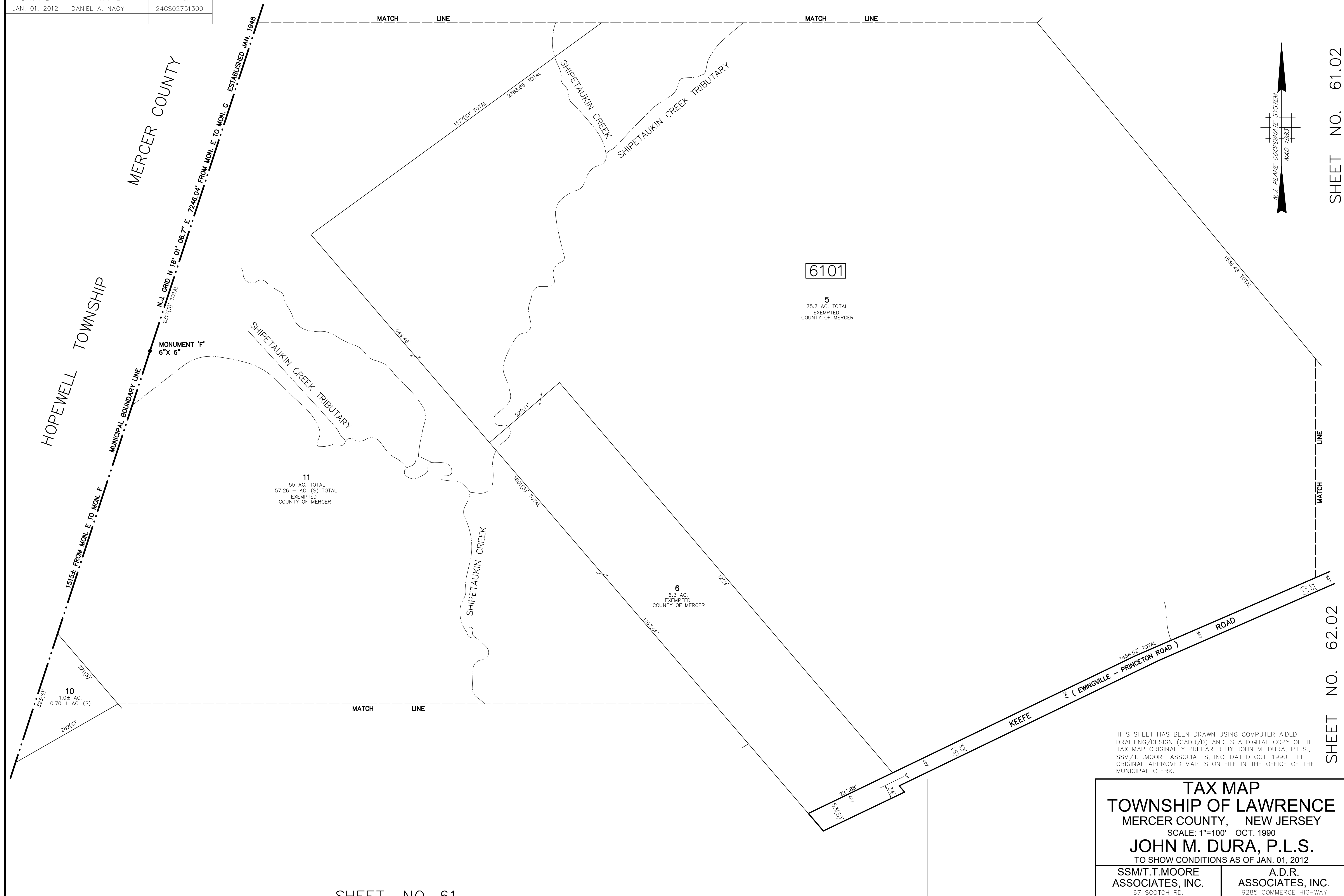
THIS SHEET HAS BEEN DRAWN USING COMPUTER AIDED DRAFTING/DESIGN (CADD/D) AND IS A DIGITAL COPY OF THE TAX MAP ORIGINALLY PREPARED BY JOHN M. DURA, P.L.S., SSM/T.T.MOORE ASSOCIATES, INC. DATED OCT. 1990. THE ORIGINAL APPROVED MAP IS ON FILE IN THE OFFICE OF THE MUNICIPAL CLERK.

TAX MAP
TOWNSHIP OF LAWRENCE
 MERCER COUNTY, NEW JERSEY
 SCALE: 1"=100' OCT. 1990
JOHN M. DURA, P.L.S.
 TO SHOW CONDITIONS AS OF JAN. 01, 2012

SSM/T.T.MOORE ASSOCIATES, INC. 67 SCOTCH RD. WEST TRENTON N.J. 08628 883-2313	A.D.R. ASSOCIATES, INC. 3285 COMMERCE HIGHWAY PENNSAUKEN N.J. 08110 663-7200
---	--

SHEET NO. 60.02

REVISIONS		
DATE	NAME	N.O.
JAN. 01, 2012	DANIEL A. NAGY	24GS02751300



SHEET NO. 61.02

SHEET NO. 62.02

THIS SHEET HAS BEEN DRAWN USING COMPUTER AIDED DRAFTING/DESIGN (CADD/D) AND IS A DIGITAL COPY OF THE TAX MAP ORIGINALLY PREPARED BY JOHN M. DURA, P.L.S., SSM/T.T.MOORE ASSOCIATES, INC. DATED OCT. 1990. THE ORIGINAL APPROVED MAP IS ON FILE IN THE OFFICE OF THE MUNICIPAL CLERK.

TAX MAP
TOWNSHIP OF LAWRENCE
 MERCER COUNTY, NEW JERSEY
 SCALE: 1"=100' OCT. 1990
JOHN M. DURA, P.L.S.
 TO SHOW CONDITIONS AS OF JAN. 01, 2012

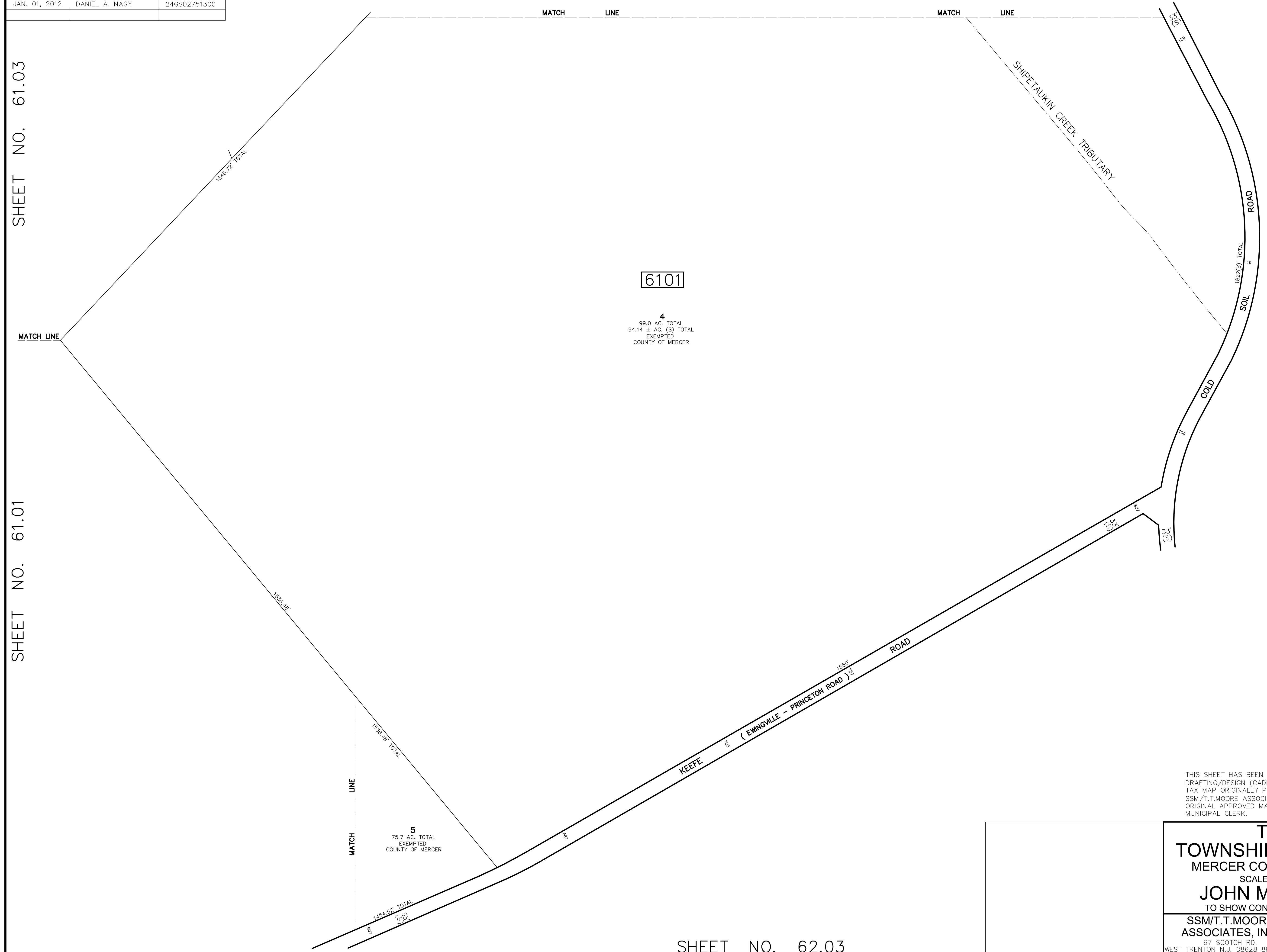
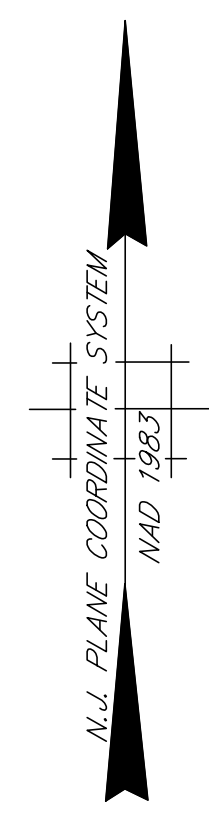
SSM/T.T.MOORE ASSOCIATES, INC. 67 SCOTCH RD. WEST TRENTON N.J. 08628 883-2313	A.D.R. ASSOCIATES, INC. 9285 COMMERCE HIGHWAY PENNSAUKEN N.J. 08110 663-7200
---	--

REVISIONS		
DATE	NAME	N.O.
JAN. 01, 2012	DANIEL A. NAGY	24GS02751300

SHEET NO. 61.03

SHEET NO. 61.01

SHEET NO. 64.01



6101

4
99.0 AC. TOTAL
94.14 ± AC. (S) TOTAL
EXEMPTED
COUNTY OF MERCER

5
75.7 AC. TOTAL
EXEMPTED
COUNTY OF MERCER

THIS SHEET HAS BEEN DRAWN USING COMPUTER AIDED DRAFTING/DESIGN (CADD/D) AND IS A DIGITAL COPY OF THE TAX MAP ORIGINALLY PREPARED BY JOHN M. DURA, P.L.S., SSM/T.T.MOORE ASSOCIATES, INC. DATED OCT. 1990. THE ORIGINAL APPROVED MAP IS ON FILE IN THE OFFICE OF THE MUNICIPAL CLERK.

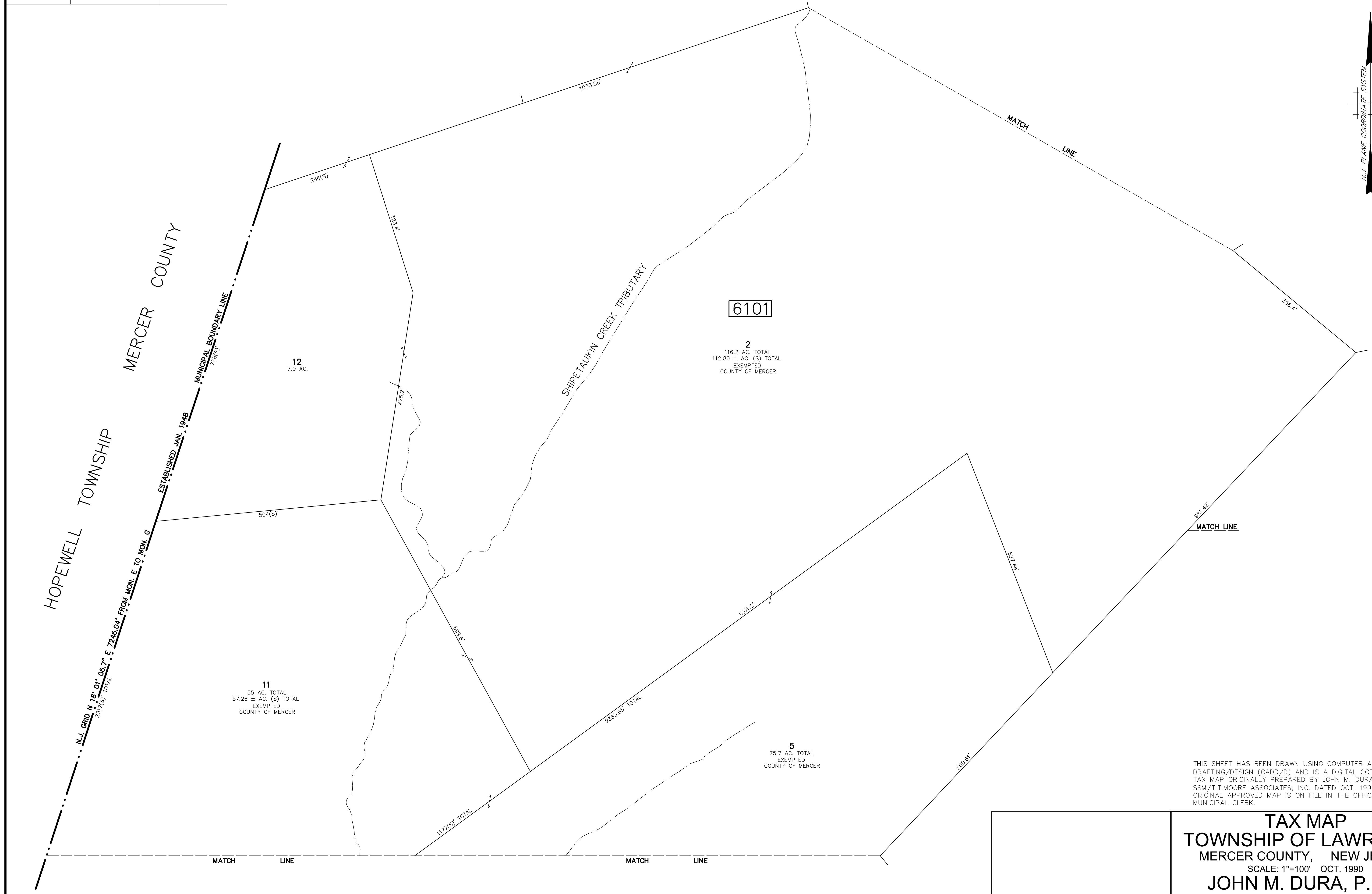
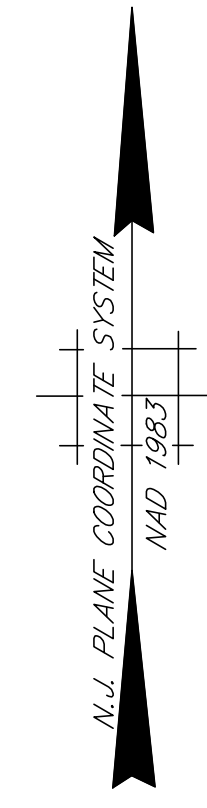
TAX MAP
TOWNSHIP OF LAWRENCE
 MERCER COUNTY, NEW JERSEY
 SCALE: 1"=100' OCT. 1990
JOHN M. DURA, P.L.S.
 TO SHOW CONDITIONS AS OF JAN. 01, 2012

SSM/T.T.MOORE ASSOCIATES, INC. 67 SCOTCH RD. WEST TRENTON N.J. 08628 883-2313	A.D.R. ASSOCIATES, INC. 9285 COMMERCE HIGHWAY PENNSAUKEN N.J. 08110 663-7200
---	--

REVISIONS		
DATE	NAME	N.O.
JAN. 01, 2012	DANIEL A. NAGY	24GS02751300

SHEET NO. 61.05

SHEET NO. 61.04



SHEET NO. 61.01

SHEET NO. 61.04

SHEET NO. 61.02

THIS SHEET HAS BEEN DRAWN USING COMPUTER AIDED DRAFTING/DESIGN (CADD/D) AND IS A DIGITAL COPY OF THE TAX MAP ORIGINALLY PREPARED BY JOHN M. DURA, P.L.S., SSM/T.T.MOORE ASSOCIATES, INC. DATED OCT. 1990. THE ORIGINAL APPROVED MAP IS ON FILE IN THE OFFICE OF THE MUNICIPAL CLERK.

TAX MAP
TOWNSHIP OF LAWRENCE
 MERCER COUNTY, NEW JERSEY
 SCALE: 1"=100' OCT. 1990
JOHN M. DURA, P.L.S.
 TO SHOW CONDITIONS AS OF JAN. 01, 2012

SSM/T.T.MOORE ASSOCIATES, INC. 87 SCOTCH RD. WEST TRENTON N.J. 08628 883-2313	A.D.R. ASSOCIATES, INC. 9285 COMMERCE HIGHWAY PENNSAUKEN N.J. 08110 663-7200
---	--

REVISIONS		
DATE	NAME	N.O.
JAN. 01, 2012	DANIEL A. NAGY	24GS02751300

SHEET NO. 61.05

SHEET NO. 73

SHEET NO. 61.05

SHEET NO. 61.03

SHEET NO. 64.03

9140.27' TOTAL

MATCH LINE

MATCH LINE

MATCH LINE

MATCH LINE

MATCH LINE

2
 116.2 AC. TOTAL
 112.80 ± AC. (S) TOTAL
 EXEMPTED
 COUNTY OF MERCER

6101

3
 14.8 AC.
 13.89 ± AC. (S)
 EXEMPTED
 COUNTY OF MERCER

4
 99.0 AC. TOTAL
 94.14 ± AC. (S) TOTAL
 EXEMPTED
 COUNTY OF MERCER

356.4'

1221.4'

1116.0'

1543.72' TOTAL

1430.5' TOTAL

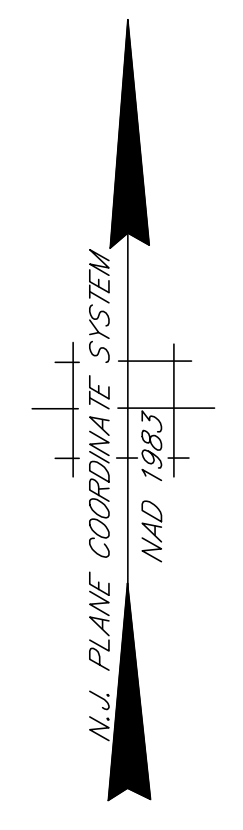
VAN KIRK ROAD

COLD

SOIL

ROAD

1824.5' TOTAL



THIS SHEET HAS BEEN DRAWN USING COMPUTER AIDED DRAFTING/DESIGN (CADD/D) AND IS A DIGITAL COPY OF THE TAX MAP ORIGINALLY PREPARED BY JOHN M. DURA, P.L.S., SSM/T.T.MOORE ASSOCIATES, INC. DATED OCT. 1990. THE ORIGINAL APPROVED MAP IS ON FILE IN THE OFFICE OF THE MUNICIPAL CLERK.

SHEET NO. 61.02

TAX MAP
TOWNSHIP OF LAWRENCE
 MERCER COUNTY, NEW JERSEY
 SCALE: 1"=100' OCT. 1990
JOHN M. DURA, P.L.S.
 TO SHOW CONDITIONS AS OF JAN. 01, 2012

SSM/T.T.MOORE ASSOCIATES, INC.
 87 SCOTCH RD.
 WEST TRENTON N.J. 08628 883-2313

A.D.R. ASSOCIATES, INC.
 9285 COMMERCE HIGHWAY
 PENNSAUKEN N.J. 08110 663-7200

REVISIONS		
DATE	NAME	N.O.
JAN. 01, 2012	DANIEL A. NAGY	24GS02751300

HOPEWELL TOWNSHIP
MERCER COUNTY

MERCER COUNTY

MUNICIPAL BOUNDARY LINE

N.J. GRID N 18° 01' 08.7" E 7246.04' FROM MON. E TO MON. G ESTABLISHED JAN. 1948

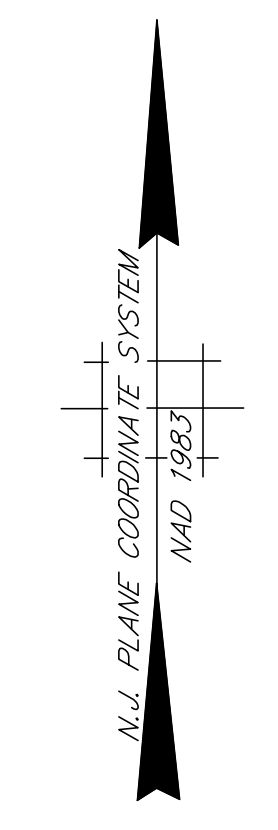
13
5.7 AC.
EXEMPTED
COUNTY OF MERCER

14
23.0 AC.
EXEMPTED
COUNTY OF MERCER

15
46.5 AC. TOTAL
EXEMPTED
COUNTY OF MERCER

2
116.2 AC. TOTAL
112.80 ± AC. (S) TOTAL
EXEMPTED
COUNTY OF MERCER

6101



COULD ROAD
SCOTTS ROAD

SHEET NO. 73

VAN KIRK ROAD

THIS SHEET HAS BEEN DRAWN USING COMPUTER AIDED DRAFTING/DESIGN (CADD/D) AND IS A DIGITAL COPY OF THE TAX MAP ORIGINALLY PREPARED BY JOHN M. DURA, P.L.S., SSM/T.T.MOORE ASSOCIATES, INC. DATED OCT. 1990. THE ORIGINAL APPROVED MAP IS ON FILE IN THE OFFICE OF THE MUNICIPAL CLERK.

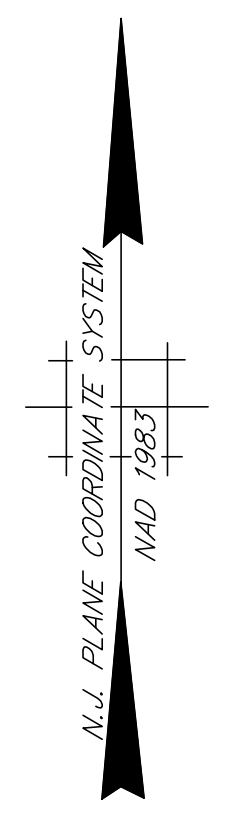
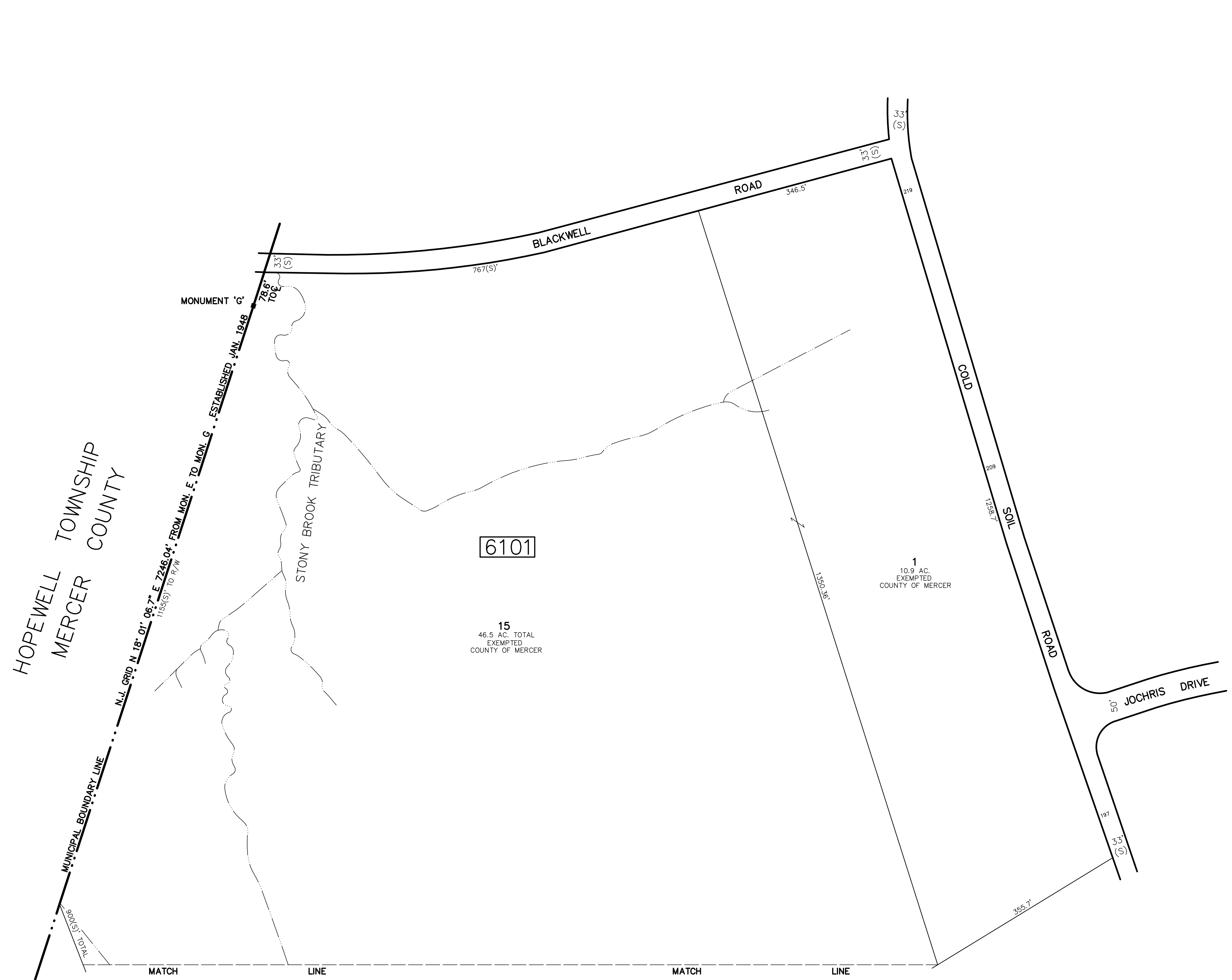
TAX MAP
TOWNSHIP OF LAWRENCE
MERCER COUNTY, NEW JERSEY
SCALE: 1"=100' OCT. 1990
JOHN M. DURA, P.L.S.
TO SHOW CONDITIONS AS OF JAN. 01, 2012

SSM/T.T.MOORE ASSOCIATES, INC.
67 SCOTCH RD.
WEST TRENTON N.J. 08628 883-2313

A.D.R. ASSOCIATES, INC.
9285 COMMERCE HIGHWAY
PENNSAUKEN N.J. 08110 663-7200

REVISIONS		
DATE	NAME	N.O.
JAN. 01, 2012	DANIEL A. NAGY	24GS02751300

SHEET NO. 72



SHEET NO. 73.03

SHEET NO. 73

THIS SHEET HAS BEEN DRAWN USING COMPUTER AIDED DRAFTING/DESIGN (CADD/D) AND IS A DIGITAL COPY OF THE TAX MAP ORIGINALLY PREPARED BY JOHN M. DURA, P.L.S., SSM/T.T.MOORE ASSOCIATES, INC. DATED OCT. 1990. THE ORIGINAL APPROVED MAP IS ON FILE IN THE OFFICE OF THE MUNICIPAL CLERK.

TAX MAP
TOWNSHIP OF LAWRENCE
 MERCER COUNTY, NEW JERSEY
 SCALE: 1"=100' OCT. 1990
JOHN M. DURA, P.L.S.
 TO SHOW CONDITIONS AS OF JAN. 01, 2012

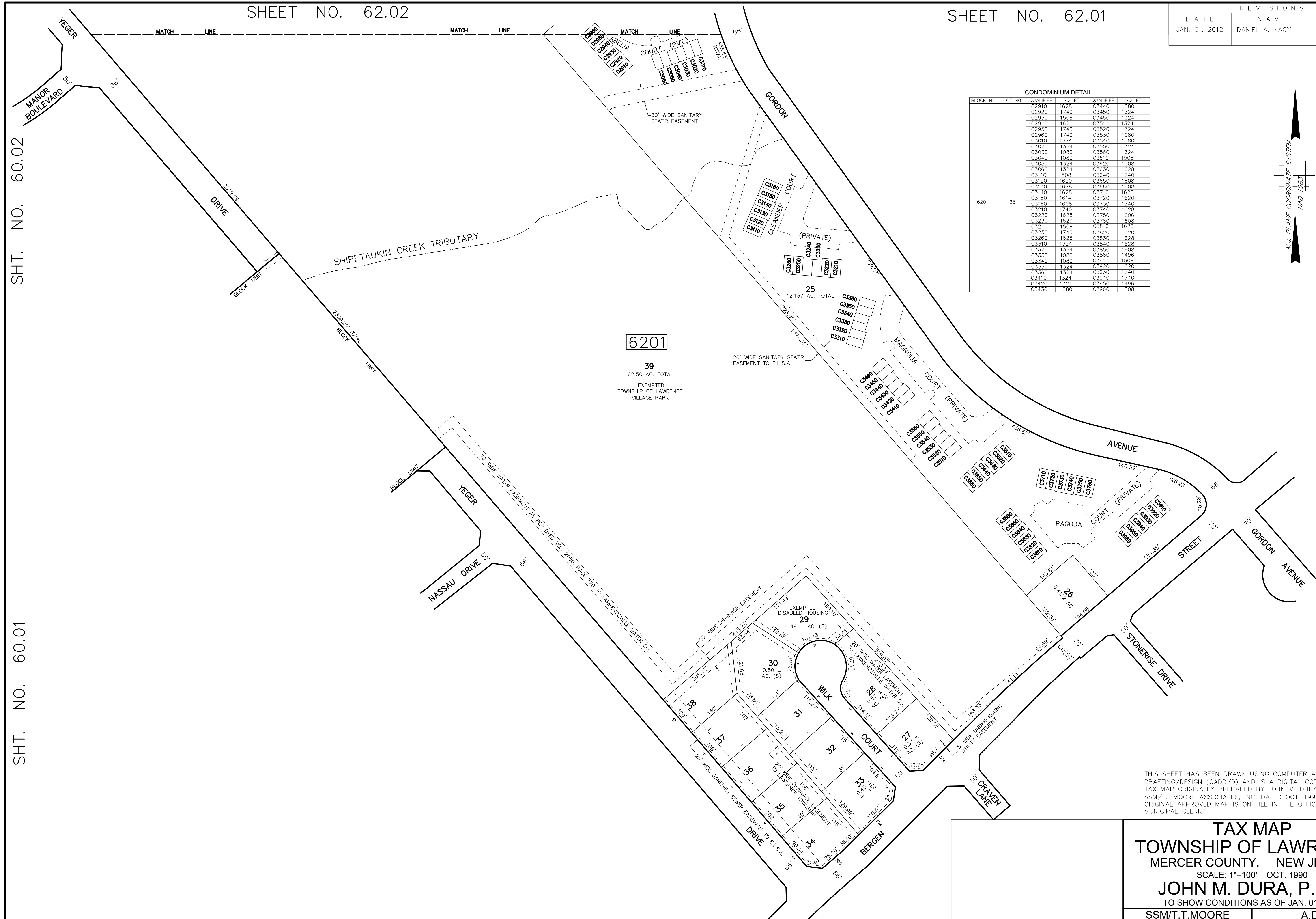
SSM/T.T.MOORE ASSOCIATES, INC. 67 SCOTCH RD. WEST TRENTON N.J. 08628 883-2313	A.D.R. ASSOCIATES, INC. 3285 COMMERCE HIGHWAY PENNSAUKEN N.J. 08110 663-7200
---	--

SHEET NO. 61.05

SHEET NO. 62.02

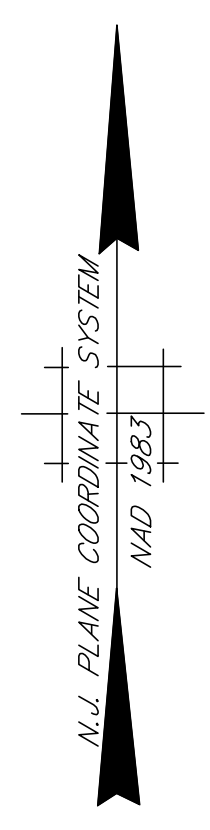
SHEET NO. 62.01

REVISIONS		
DATE	NAME	N.O.
JAN. 01, 2012	DANIEL A. NAGY	24GS02751300



CONDOMINIUM DETAIL

BLOCK NO.	LOT NO.	QUALIFIER	SQ. FT.	QUALIFIER	SQ. FT.
6201	25	C2910	1628	C3440	1080
		C2920	1740	C3450	1324
		C2930	1508	C3460	1324
		C2940	1620	C3510	1324
		C2950	1740	C3520	1324
		C2960	1740	C3530	1080
		C3010	1324	C3540	1080
		C3020	1324	C3550	1324
		C3030	1080	C3560	1324
		C3040	1080	C3610	1508
		C3050	1324	C3620	1508
		C3060	1324	C3630	1628
		C3110	1508	C3640	1740
		C3120	1620	C3650	1608
		C3130	1628	C3660	1608
		C3140	1628	C3710	1620
		C3150	1614	C3720	1620
		C3160	1608	C3730	1740
		C3210	1740	C3740	1628
		C3220	1628	C3750	1606
		C3230	1620	C3760	1608
		C3240	1508	C3810	1620
		C3250	1740	C3820	1620
		C3260	1628	C3830	1628
		C3310	1324	C3840	1628
		C3320	1324	C3850	1620
		C3330	1080	C3860	1496
		C3340	1080	C3910	1508
		C3350	1324	C3920	1620
		C3360	1324	C3930	1740
		C3410	1324	C3940	1740
		C3420	1324	C3950	1496
		C3430	1080	C3960	1608



SHT. NO. 60.02

SHT. NO. 60.01

SHEET NO. 57.02

SHEET NO. 60

THIS SHEET HAS BEEN DRAWN USING COMPUTER AIDED DRAFTING/DESIGN (CADD/D) AND IS A DIGITAL COPY OF THE TAX MAP ORIGINALLY PREPARED BY JOHN M. DURA, P.L.S., SSM/T.T.MOORE ASSOCIATES, INC. DATED OCT. 1990. THE ORIGINAL APPROVED MAP IS ON FILE IN THE OFFICE OF THE MUNICIPAL CLERK.

TAX MAP
TOWNSHIP OF LAWRENCE
 MERCER COUNTY, NEW JERSEY
 SCALE: 1"=100' OCT. 1990
JOHN M. DURA, P.L.S.
 TO SHOW CONDITIONS AS OF JAN. 01, 2012

SSM/T.T.MOORE ASSOCIATES, INC. 67 SCOTCH RD. WEST TRENTON N.J. 08628 883-2313	A.D.R. ASSOCIATES, INC. 9285 COMMERCE HIGHWAY PENNSAUKEN N.J. 08110 663-7200
---	--

REVISIONS		
DATE	NAME	N.O.
JAN. 01, 2012	DANIEL A. NAGY	24GS02751300

CONDOMINIUM DETAIL					
BLOCK NO.	LOT NO.	QUALIFIER	SQ. FT.	QUALIFIER	SQ. FT.
6201	24	C2211	1008	C2211	1008
		C2212	1008	C2212	1008
		C2221	1096	C2221	1096
		C2222	1096	C2222	1096
		C2231	1096	C2231	1096
		C2232	1096	C2232	1096
		C2241	1096	C2241	1096
		C2242	1096	C2242	1096
		C2251	1096	C2251	1096
		C2252	1096	C2252	1096
		C2261	1008	C2261	1008
		C2262	1008	C2262	1008
		C2271	1008	C2271	1008
		C2272	1008	C2272	1008
		C2281	1008	C2281	1008
		C2282	1008	C2282	1008
		C2311	1008	C2311	1008
		C2312	1008	C2312	1008
		C2321	1096	C2321	1096
		C2322	1096	C2322	1096
		C2331	1096	C2331	1096
		C2332	1096	C2332	1096
		C2341	1096	C2341	1096
		C2342	1096	C2342	1096
		C2351	1096	C2351	1096
		C2352	1096	C2352	1096
		C2361	1008	C2361	1008
		C2362	1008	C2362	1008
		C2371	1008	C2371	1008
		C2372	1008	C2372	1008
		C2381	1008	C2381	1008
		C2382	1008	C2382	1008

□ ODD NUMBERS INDICATE FIRST FLOOR UNITS
 □ EVEN NUMBERS INDICATE SECOND FLOOR UNITS



CONDOMINIUM DETAIL					
BLOCK NO.	LOT NO.	QUALIFIER	SQ. FT.	QUALIFIER	SQ. FT.
6201	23	C1811	1008	C2011	1008
		C1812	1008	C2012	1008
		C1821	1096	C2021	1096
		C1822	1096	C2022	1096
		C1831	1096	C2031	1096
		C1832	1096	C2032	1096
		C1841	1096	C2041	1096
		C1842	1096	C2042	1096
		C1851	1096	C2051	1096
		C1852	1096	C2052	1096
		C1861	1008	C2061	1008
		C1862	1008	C2062	1008
		C1871	1008	C2071	1008
		C1872	1008	C2072	1008
		C1881	1008	C2081	1008
		C1882	1008	C2082	1008
		C1891	1008	C2091	1008
		C1892	1008	C2092	1008
		C1911	1008	C2111	1008
		C1912	1008	C2112	1008
		C1921	1096	C2121	1096
		C1922	1096	C2122	1096
		C1931	1096	C2131	1096
		C1932	1096	C2132	1096
		C1941	1096	C2141	1096
		C1942	1096	C2142	1096
		C1951	1096	C2151	1096
		C1952	1096	C2152	1096
		C1961	1008	C2161	1008
		C1962	1008	C2162	1008
		C1971	1008	C2171	1008
		C1972	1008	C2172	1008
		C1981	1008	C2181	1008
		C1982	1008	C2182	1008
		C4010	1740	C4530	1080
		C4020	1740	C4540	1080
		C4030	1740	C4550	1080
		C4040	1740	C4560	1080
		C4050	1740	C4570	1080
		C4060	1740	C4580	1080
		C4070	1740	C4590	1080
		C4080	1740	C4600	1080
		C4090	1740	C4610	1080
		C4100	1740	C4620	1080
		C4110	1740	C4630	1080
		C4120	1740	C4640	1080
		C4130	1740	C4650	1080
		C4140	1740	C4660	1080
		C4150	1740	C4670	1080
		C4160	1740	C4680	1080
		C4170	1740	C4690	1080
		C4180	1740	C4700	1080
		C4190	1740	C4710	1080
		C4200	1740	C4720	1080
		C4210	1740	C4730	1080
		C4220	1740	C4740	1080
		C4230	1740	C4750	1080
		C4240	1740	C4760	1080
		C4250	1740	C4770	1080
		C4260	1740	C4780	1080
		C4270	1740	C4790	1080
		C4280	1740	C4800	1080
		C4290	1740	C4810	1080
		C4300	1740	C4820	1080
		C4310	1740	C4830	1080
		C4320	1740	C4840	1080
		C4330	1740	C4850	1080
		C4340	1740	C4860	1080
		C4350	1740	C4870	1080
		C4360	1740	C4880	1080
		C4370	1740	C4890	1080
		C4380	1740	C4900	1080
		C4390	1740	C4910	1080
		C4400	1740	C4920	1080
		C4410	1740	C4930	1080
		C4420	1740	C4940	1080
		C4430	1740	C4950	1080
		C4440	1740	C4960	1080
		C4450	1740	C4970	1080
		C4460	1740	C4980	1080
		C4470	1740	C4990	1080
		C4480	1740	C5000	1080
		C4490	1740	C5010	1080
		C4500	1740	C5020	1080
		C4510	1740	C5030	1080
		C4520	1740	C5040	1080
		C4530	1740	C5050	1080
		C4540	1740	C5060	1080

□ ODD NUMBERS INDICATE FIRST FLOOR UNITS
 □ EVEN NUMBERS INDICATE SECOND FLOOR UNITS

TAX MAP
TOWNSHIP OF LAWRENCE
 MERCER COUNTY, NEW JERSEY
 SCALE: 1=100' OCT. 1990
JOHN M. DURA, P.L.S.
 TO SHOW CONDITIONS AS OF JAN. 01, 2012

SSM/T.T. MOORE ASSOCIATES, INC. A.D.R. ASSOCIATES, INC.
 87 SCOTCH RD. 9285 COMMERCE HWY
 WEST TRENTON N.J. 08628 883-2313 PENNSAUKEN N.J. 08110 663-7200

THIS SHEET HAS BEEN DRAWN USING COMPUTER AIDED DRAFTING/DESIGN (CADD/D) AND IS A DIGITAL COPY OF THE TAX MAP ORIGINALLY PREPARED BY JOHN M. DURA, P.L.S., SSM/T.T. MOORE ASSOCIATES, INC. DATED OCT. 1990. THE ORIGINAL APPROVED MAP IS ON FILE IN THE OFFICE OF THE MUNICIPAL CLERK.

REVISIONS		
DATE	NAME	N.O.
JAN. 01, 2012	DANIEL A. NAGY	24GS02751300

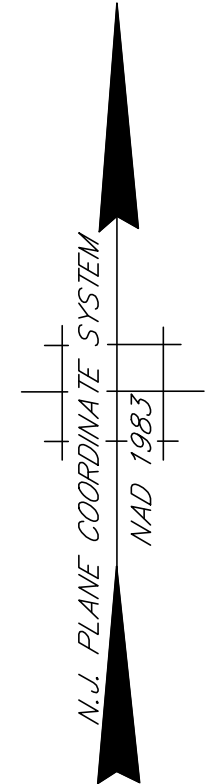
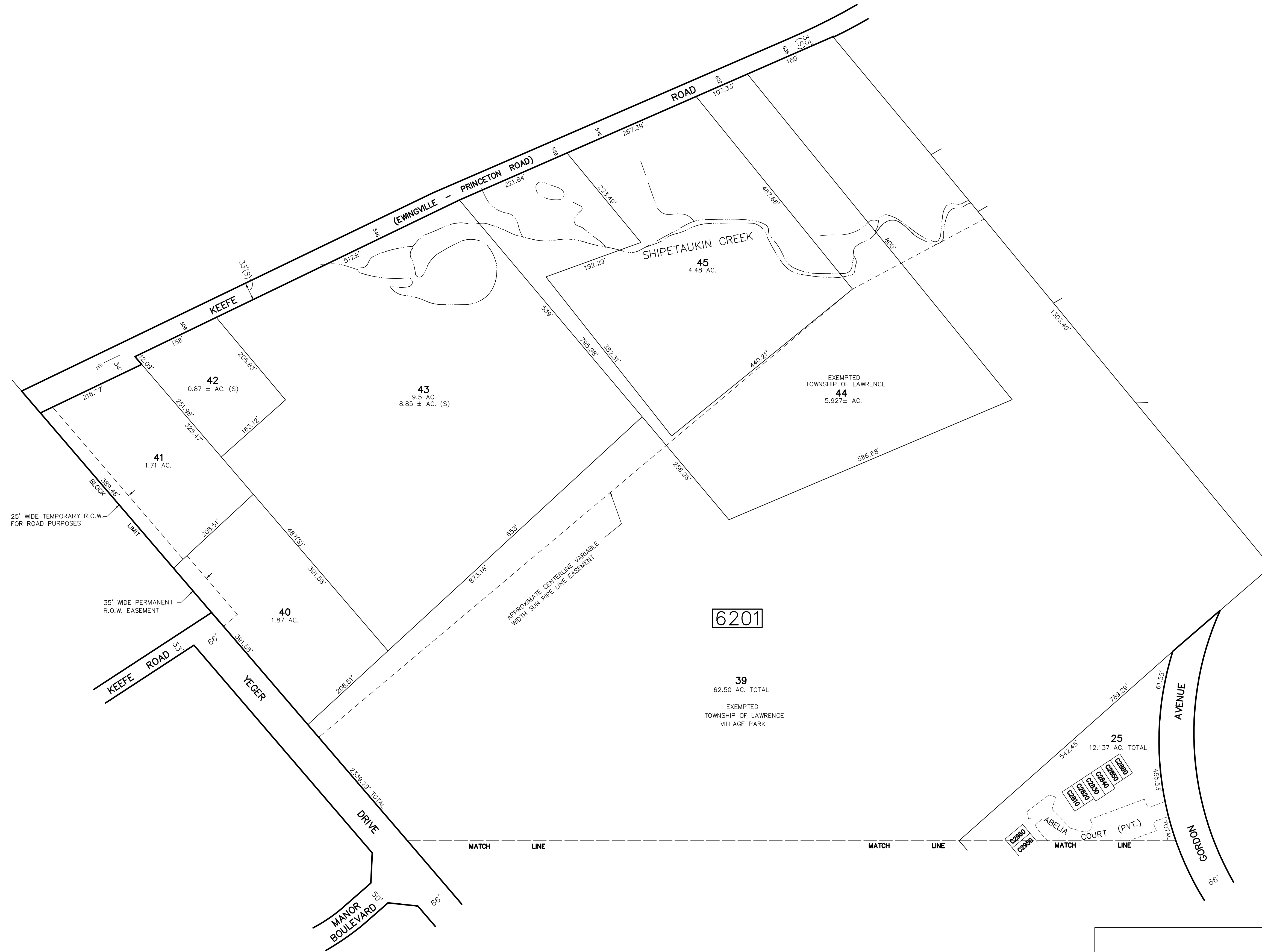
SHEET NO. 61.01

SHEET NO. 62.03

SHEET NO. 61

SHEET NO. 60.02

SHEET NO. 62.01



CONDOMINIUM DETAIL

BLOCK NO.	LOT NO.	QUALIFIER	SQ. FT.
6201	25	C2810	1508
		C2820	1508
		C2830	1628
		C2840	1740
		C2850	1496
		C2860	1496

THIS SHEET HAS BEEN DRAWN USING COMPUTER AIDED DRAFTING/DESIGN (CADD/D) AND IS A DIGITAL COPY OF THE TAX MAP ORIGINALLY PREPARED BY JOHN M. DURA, P.L.S., SSM/T.T.MOORE ASSOCIATES, INC. DATED OCT. 1990. THE ORIGINAL APPROVED MAP IS ON FILE IN THE OFFICE OF THE MUNICIPAL CLERK.

TAX MAP
TOWNSHIP OF LAWRENCE
 MERCER COUNTY, NEW JERSEY
 SCALE: 1"=100' OCT. 1990
JOHN M. DURA, P.L.S.
 TO SHOW CONDITIONS AS OF JAN. 01, 2012

SSM/T.T.MOORE ASSOCIATES, INC. 67 SCOTCH RD. WEST TRENTON N.J. 08628 883-2313	A.D.R. ASSOCIATES, INC. 3285 COMMERCE HIGHWAY PENNSAUKEN N.J. 08110 663-7200
---	--

SHEET NO. 62

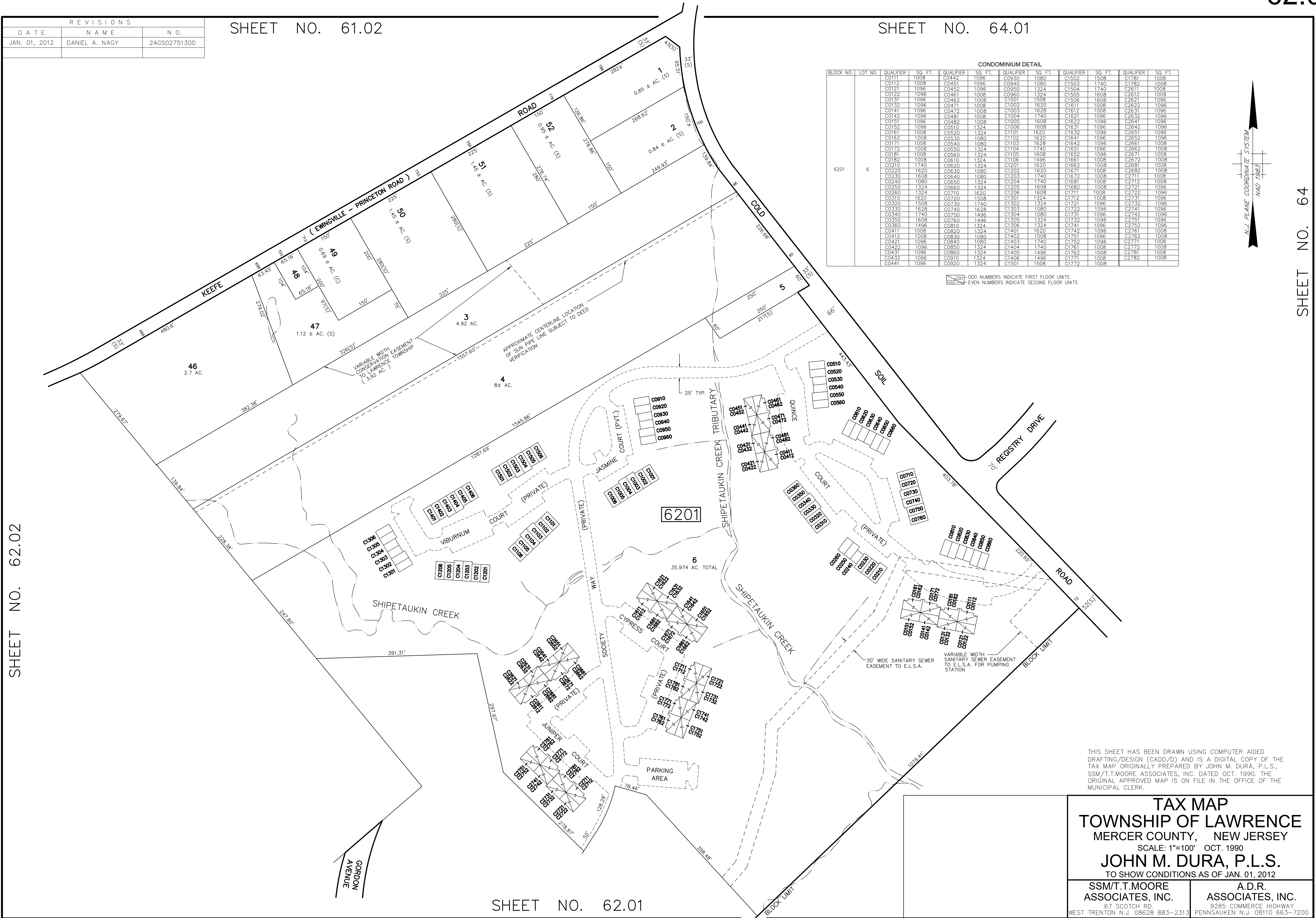
REVISIONS		
DATE	NAME	N.O.
JAN. 01, 2012	DANIEL A. NAGY	24GS02751300

SHEET NO. 61.02

SHEET NO. 64.01

SHEET NO. 62.02

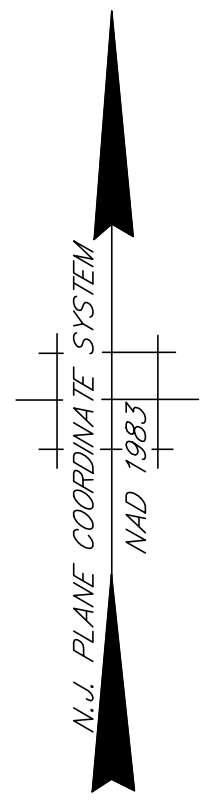
SHEET NO. 64



CONDOMINIUM DETAIL

BLOCK NO.	LOT NO.	QUALIFIER	SQ. FT.	QUALIFIER	SQ. FT.	QUALIFIER	SQ. FT.	QUALIFIER	SQ. FT.	QUALIFIER	SQ. FT.
6201	6	C0111	1008	C0442	1096	C0930	1080	C1502	1508	C1781	1008
		C0112	1008	C0451	1096	C0940	1080	C1503	1740	C1782	1008
		C0121	1096	C0452	1096	C0950	1324	C1504	1740	C2611	1008
		C0122	1096	C0461	1008	C0960	1324	C1505	1608	C2612	1008
		C0131	1096	C0462	1008	C1001	1508	C1506	1608	C2621	1096
		C0132	1096	C0471	1008	C1002	1620	C1611	1008	C2622	1096
		C0141	1096	C0472	1008	C1003	1628	C1612	1008	C2631	1096
		C0142	1096	C0481	1008	C1004	1740	C1621	1096	C2632	1096
		C0151	1096	C0482	1008	C1005	1608	C1622	1096	C2641	1096
		C0152	1096	C0510	1524	C1006	1608	C1631	1096	C2642	1096
		C0161	1008	C0520	1324	C1101	1620	C1632	1096	C2651	1096
		C0162	1008	C0530	1080	C1102	1620	C1641	1096	C2652	1096
		C0171	1008	C0540	1080	C1103	1628	C1642	1096	C2661	1008
		C0172	1008	C0550	1324	C1104	1740	C1651	1096	C2662	1008
		C0181	1008	C0560	1324	C1105	1608	C1652	1096	C2671	1008
		C0182	1008	C0610	1324	C1106	1496	C1661	1008	C2672	1008
		C0210	1740	C0620	1324	C1201	1620	C1662	1008	C2681	1008
		C0220	1620	C0630	1080	C1202	1620	C1671	1008	C2682	1008
		C0230	1608	C0640	1080	C1203	1740	C1672	1008	C2711	1008
		C0240	1080	C0650	1324	C1204	1740	C1681	1008	C2712	1008
		C0250	1324	C0660	1324	C1205	1608	C1682	1008	C2721	1096
		C0260	1324	C0710	1620	C1206	1608	C1711	1008	C2722	1096
		C0310	1620	C0720	1508	C1301	1324	C1712	1008	C2731	1096
		C0320	1508	C0730	1740	C1302	1324	C1721	1096	C2732	1096
		C0330	1628	C0740	1628	C1303	1080	C1722	1096	C2741	1096
		C0340	1740	C0750	1486	C1304	1080	C1731	1096	C2742	1096
		C0350	1608	C0760	1496	C1305	1324	C1732	1096	C2751	1096
		C0360	1496	C0810	1324	C1306	1324	C1741	1096	C2752	1096
		C0411	1008	C0820	1324	C1401	1620	C1742	1096	C2761	1008
		C0412	1008	C0830	1080	C1402	1508	C1751	1096	C2762	1008
		C0421	1096	C0840	1080	C1403	1740	C1752	1096	C2771	1008
		C0422	1096	C0850	1324	C1404	1740	C1761	1008	C2772	1008
		C0431	1096	C0860	1324	C1405	1496	C1762	1008	C2781	1008
		C0432	1096	C0910	1324	C1406	1496	C1771	1008	C2782	1008
		C0441	1096	C0920	1324	C1501	1508	C1772	1008		

601- ODD NUMBERS INDICATE FIRST FLOOR UNITS
602- EVEN NUMBERS INDICATE SECOND FLOOR UNITS



THIS SHEET HAS BEEN DRAWN USING COMPUTER AIDED DRAFTING/DESIGN (CADD/D) AND IS A DIGITAL COPY OF THE TAX MAP ORIGINALLY PREPARED BY JOHN M. DURA, P.L.S., SSM/T.T.MOORE ASSOCIATES, INC. DATED OCT. 1990. THE ORIGINAL APPROVED MAP IS ON FILE IN THE OFFICE OF THE MUNICIPAL CLERK.

TAX MAP
TOWNSHIP OF LAWRENCE
 MERCER COUNTY, NEW JERSEY
 SCALE: 1"=100' OCT. 1990
JOHN M. DURA, P.L.S.
 TO SHOW CONDITIONS AS OF JAN. 01, 2012

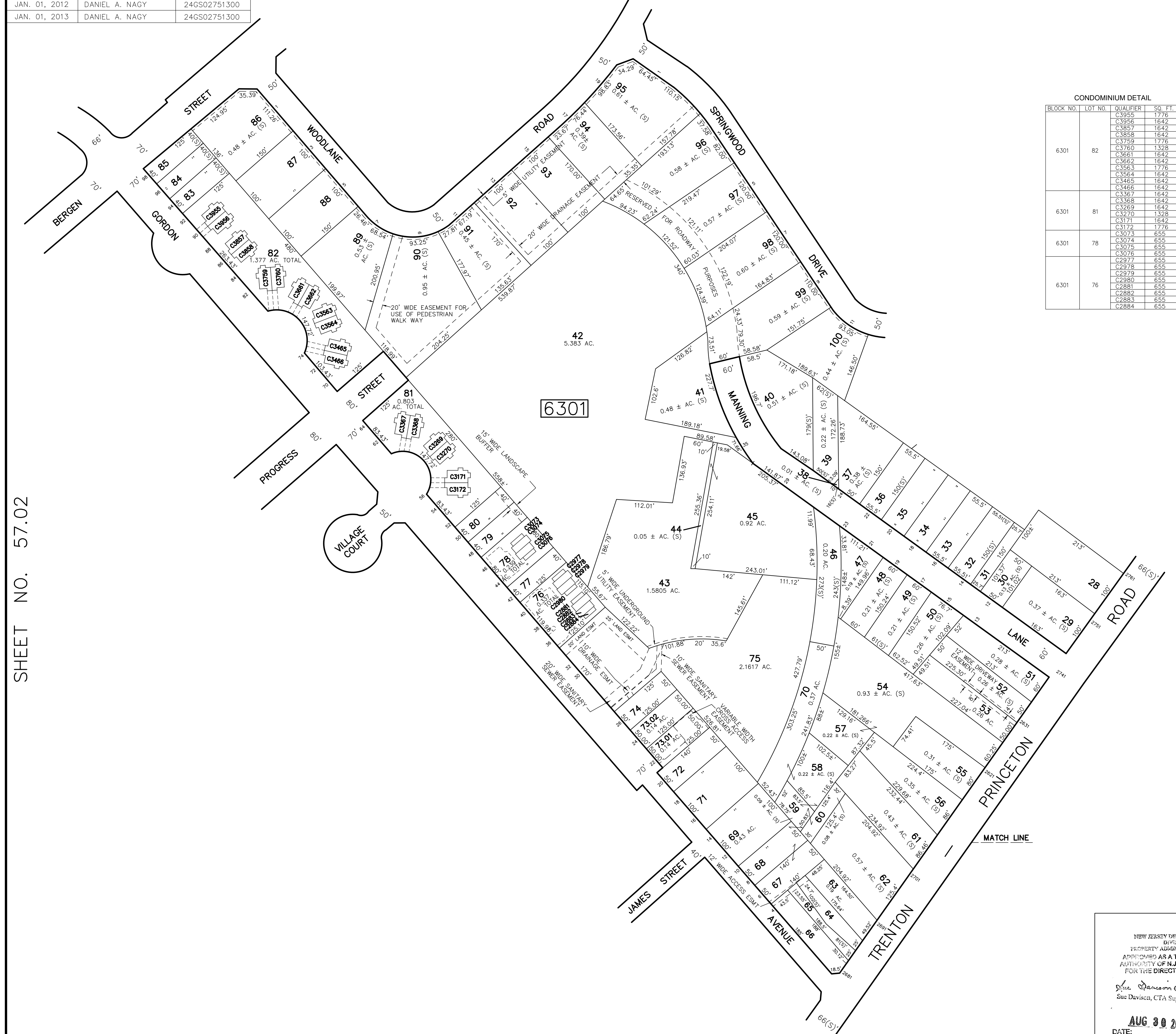
SSM/T.T.MOORE ASSOCIATES, INC. A.D.R. ASSOCIATES, INC.
 67 SCOTCH RD. 9285 COMMERCE HIGHWAY
 WEST TRENTON N.J. 08628 883-2313 PENNSAUKEN N.J. 08110 663-7200

SHEET NO. 62.01

REVISIONS		
DATE	NAME	N.O.
JAN. 01, 2012	DANIEL A. NAGY	24GS02751300
JAN. 01, 2013	DANIEL A. NAGY	24GS02751300

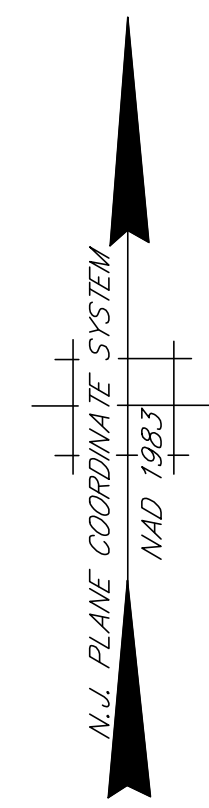
SHEET NO. 62.01

SHEET NO. 63.01



CONDOMINIUM DETAIL

BLOCK NO.	LOT NO.	QUALIFIER	SQ. FT.
6301	82	C3955	1776
		C3956	1642
		C3957	1642
		C3858	1642
		C3759	1776
		C3760	1328
		C3661	1642
6301	81	C3662	1642
		C3563	1776
		C3564	1642
		C3465	1642
		C3466	1642
		C3367	1642
		C3368	1642
6301	78	C3270	1328
		C3171	1642
		C3172	1776
		C3073	655
6301	76	C3074	655
		C2978	655
		C2977	655
		C2978	655
		C2979	655
		C2880	655
		C2881	655
		C2882	655
C2883	655		
C2884	655		



SHEET NO. 57.02

SHEET NO. 58.07

SHEET NO. 57.01

SHEET NO. 58.03

THIS SHEET HAS BEEN DRAWN USING COMPUTER AIDED DRAFTING/DESIGN (CADD/D) AND IS A DIGITAL COPY OF THE TAX MAP ORIGINALLY PREPARED BY JOHN M. DURA, P.L.S., SSM/T.T.MOORE ASSOCIATES, INC. DATED OCT. 1990. THE ORIGINAL APPROVED MAP IS ON FILE IN THE OFFICE OF THE MUNICIPAL CLERK.

NEW JERSEY DEPARTMENT OF THE TREASURY
DIVISION OF TAXATION
PROPERTY ADMINISTRATION TAX MAP SECTION
APPROVED AS A TAX MAP PURSUANT TO THE
AUTHORITY OF N.J.S.A. 67:16 & N.J.S.A. 67:18-1
FOR THE DIRECTOR, DIVISION OF TAXATION

Sue Davison CTA Supervising Field Rep
Sue Davison, CTA Supervising Field Rep

DATE: **AUG 30 2012** SERIAL NO. **1002**

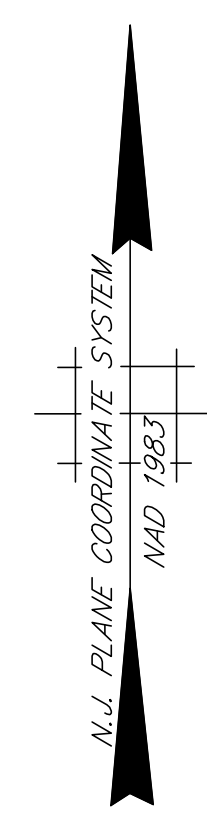
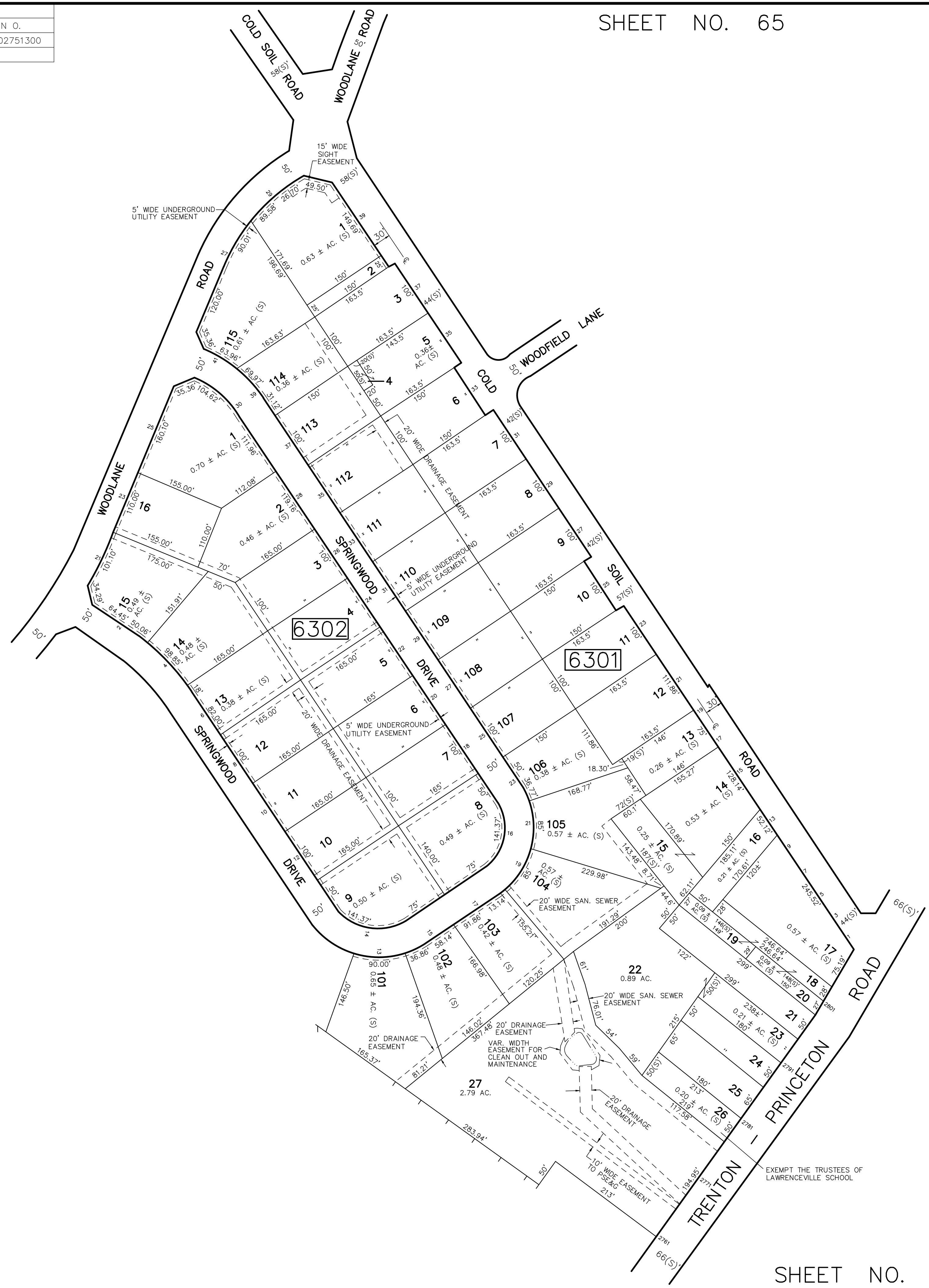
TAX MAP
TOWNSHIP OF LAWRENCE
MERCER COUNTY, NEW JERSEY
SCALE: 1"=100' OCT. 1990
JOHN M. DURA, P.L.S.
TO SHOW CONDITIONS AS OF JAN. 01, 2013

SSM/T.T.MOORE ASSOCIATES, INC. 87 SCOTCH RD. WEST TRENTON N.J. 08628 883-2313	A.D.R. ASSOCIATES, INC. 9285 COMMERCE HIGHWAY PENNSAUKEN N.J. 08110 663-7200
--	---

REVISIONS		
DATE	NAME	N.O.
JAN. 01, 2012	DANIEL A. NAGY	24GS02751300

SHEET NO. 62.01

SHEET NO. 63



THIS SHEET HAS BEEN DRAWN USING COMPUTER AIDED DRAFTING/DESIGN (CADD/D) AND IS A DIGITAL COPY OF THE TAX MAP ORIGINALLY PREPARED BY JOHN M. DURA, P.L.S., SSM/T.T.MOORE ASSOCIATES, INC. DATED OCT. 1990. THE ORIGINAL APPROVED MAP IS ON FILE IN THE OFFICE OF THE MUNICIPAL CLERK.

TAX MAP
TOWNSHIP OF LAWRENCE
 MERCER COUNTY, NEW JERSEY
 SCALE: 1"=100' OCT. 1990
JOHN M. DURA, P.L.S.
 TO SHOW CONDITIONS AS OF JAN. 01, 2012

SSM/T.T.MOORE ASSOCIATES, INC. 67 SCOTCH RD. WEST TRENTON N.J. 08628 883-2313	A.D.R. ASSOCIATES, INC. 9285 COMMERCE HIGHWAY PENNSAUKEN N.J. 08110 663-7200
---	--

REVISIONS		
DATE	NAME	N.O.
JAN. 01, 2012	DANIEL A. NAGY	24GS02751300

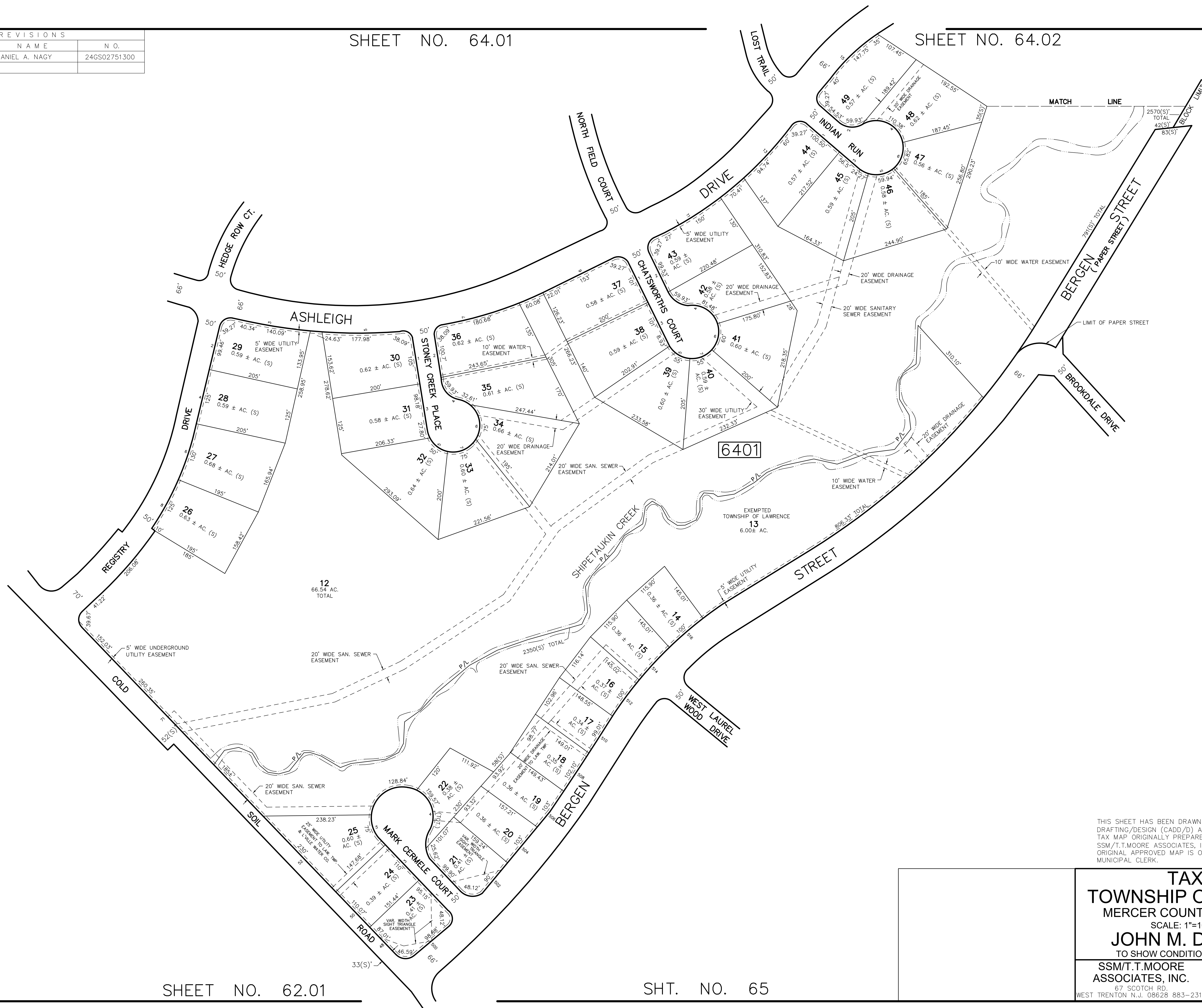
SHEET NO. 64.01

SHEET NO. 64.02

SHEET NO. 64.01

SHEET NO. 62.03

SHEET NO. 65.01



SHEET NO. 62.01

SHT. NO. 65

THIS SHEET HAS BEEN DRAWN USING COMPUTER AIDED DRAFTING/DESIGN (CADD/D) AND IS A DIGITAL COPY OF THE TAX MAP ORIGINALLY PREPARED BY JOHN M. DURA, P.L.S., SSM/T.T.MOORE ASSOCIATES, INC. DATED OCT. 1990. THE ORIGINAL APPROVED MAP IS ON FILE IN THE OFFICE OF THE MUNICIPAL CLERK.

TAX MAP
TOWNSHIP OF LAWRENCE
 MERCER COUNTY, NEW JERSEY
 SCALE: 1"=100' OCT. 1990
JOHN M. DURA, P.L.S.
 TO SHOW CONDITIONS AS OF JAN. 01, 2012

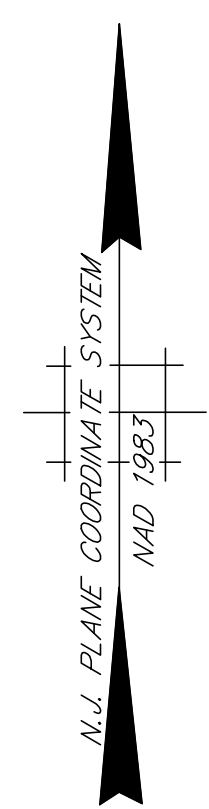
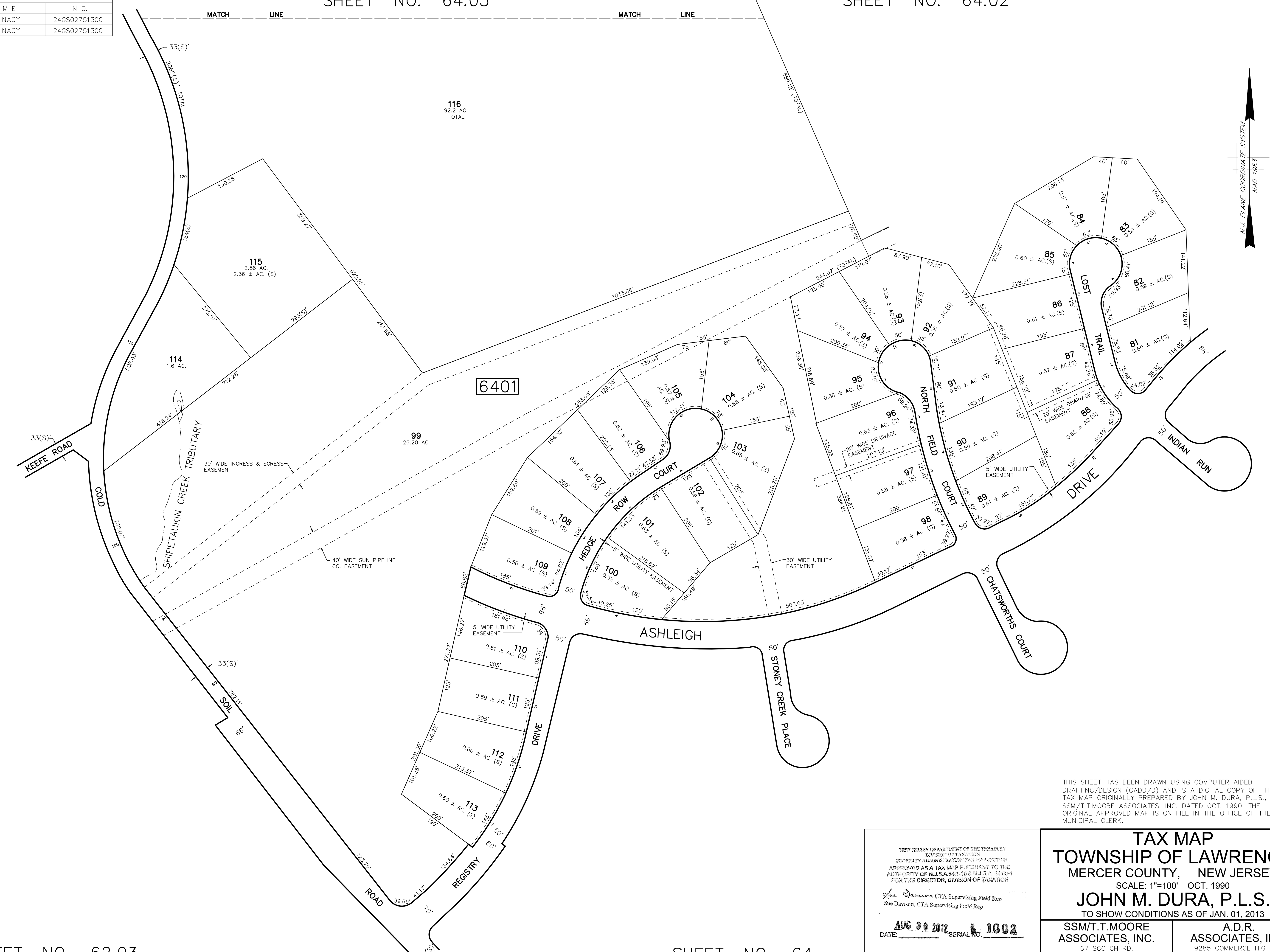
SSM/T.T.MOORE ASSOCIATES, INC. 87 SCOTCH RD. WEST TRENTON N.J. 08628 883-2313	A.D.R. ASSOCIATES, INC. 9285 COMMERCE HIGHWAY PENNSAUKEN N.J. 08110 663-7200
---	--

REVISIONS		
DATE	NAME	N.O.
JAN. 01, 2012	DANIEL A. NAGY	24GS02751300
JAN. 01, 2013	DANIEL A. NAGY	24GS02751300

SHEET NO. 64.03

SHEET NO. 64.02

SHEET NO. 61.02



THIS SHEET HAS BEEN DRAWN USING COMPUTER AIDED DRAFTING/DESIGN (CADD/D) AND IS A DIGITAL COPY OF THE TAX MAP ORIGINALLY PREPARED BY JOHN M. DURA, P.L.S., SSM/T.T.MOORE ASSOCIATES, INC. DATED OCT. 1990. THE ORIGINAL APPROVED MAP IS ON FILE IN THE OFFICE OF THE MUNICIPAL CLERK.

NEW JERSEY DEPARTMENT OF THE TREASURY
DIVISION OF TAXATION
PROPERTY ADMINISTRATION TAX MAP SECTION
APPROVED AS A TAX MAP PURSUANT TO THE
AUTHORITY OF N.J.S.A. 6:11-18 & N.J.S.A. 6:11-19
FOR THE DIRECTOR, DIVISION OF TAXATION
Sue Davison CTA Supervising Field Rep
Sue Davison, CTA Supervising Field Rep
DATE: **AUG 30 2012** SERIAL NO. **1002**

TAX MAP
TOWNSHIP OF LAWRENCE
MERCER COUNTY, NEW JERSEY
SCALE: 1"=100' OCT. 1990
JOHN M. DURA, P.L.S.
TO SHOW CONDITIONS AS OF JAN. 01, 2013
SSM/T.T.MOORE ASSOCIATES, INC. A.D.R. ASSOCIATES, INC.
87 SCOTCH RD. 9285 COMMERCE HIGHWAY
WEST TRENTON N.J. 08628 883-2313 PENNSAUKEN N.J. 08110 663-7200

SHEET NO. 62.03

SHEET NO. 64

REVISIONS		
DATE	NAME	N.O.
JAN. 01, 2012	DANIEL A. NAGY	24GS02751300
JAN. 01, 2013	DANIEL A. NAGY	24GS02751300

SHEET NO. 64.04

SHEET NO. 64.04

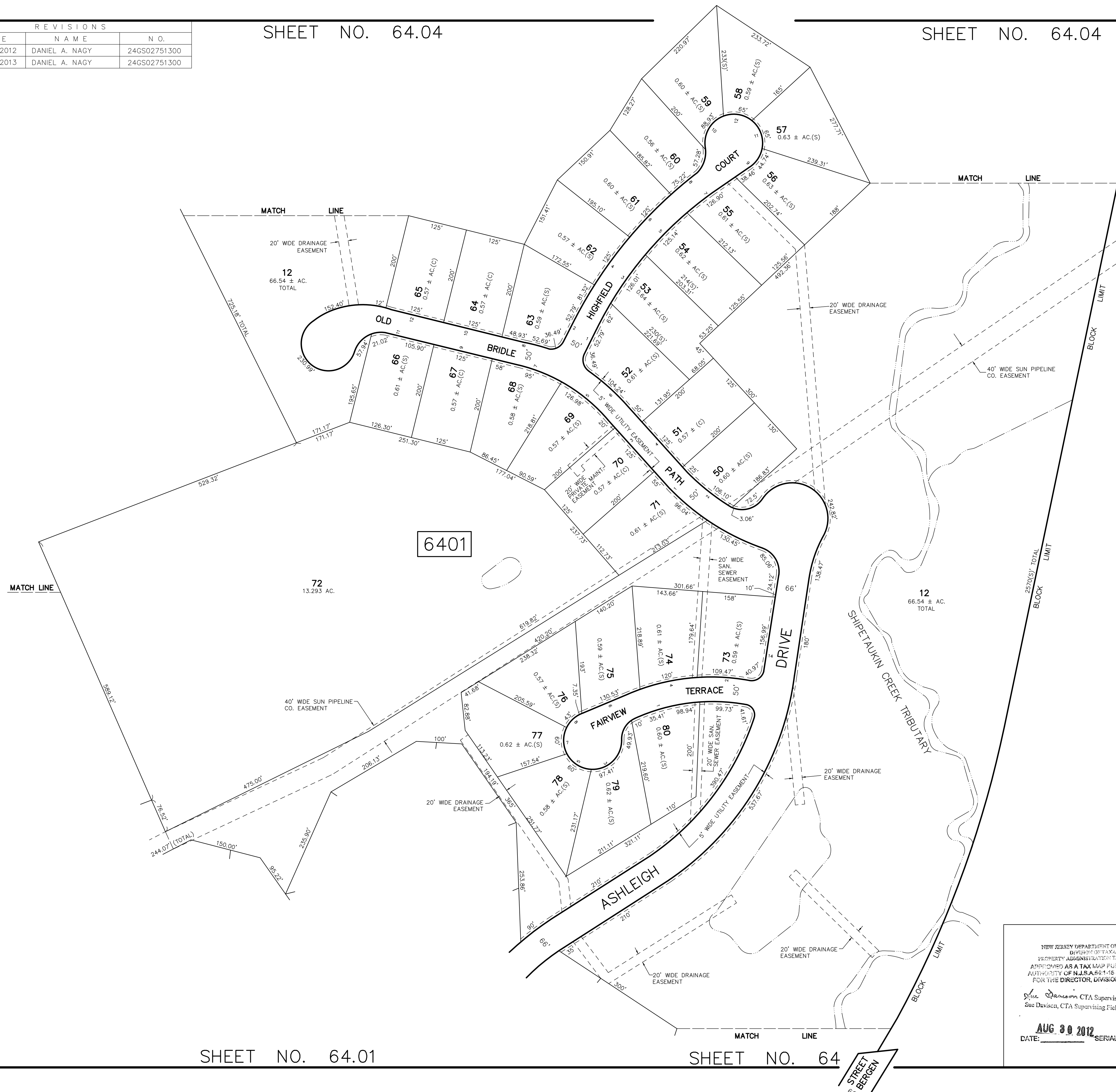
SHEET NO. 64.03

SHEET NO. 64.01

SHEET NO. 64.01

SHEET NO. 64

SHEET NO. 65.03



THIS SHEET HAS BEEN DRAWN USING COMPUTER AIDED DRAFTING/DESIGN (CADD/D) AND IS A DIGITAL COPY OF THE TAX MAP ORIGINALLY PREPARED BY JOHN M. DURA, P.L.S., SSM/T.T.MOORE ASSOCIATES, INC. DATED OCT. 1990. THE ORIGINAL APPROVED MAP IS ON FILE IN THE OFFICE OF THE MUNICIPAL CLERK.

<p>NEW JERSEY DEPARTMENT OF THE TREASURY DIVISION OF TAXATION PROPERTY ADMINISTRATION TAX MAP SECTION APPROVED AS A TAX MAP PURSUANT TO THE AUTHORITY OF N.J.S.A. 67:15 & N.J.S.A. 67:15-1 FOR THE DIRECTOR, DIVISION OF TAXATION</p> <p>Sue Davison CTA Supervising Field Rep Sue Davison, CTA Supervising Field Rep</p> <p>DATE: AUG 30 2012 SERIAL NO. 1002</p>		<p>TAX MAP TOWNSHIP OF LAWRENCE MERCER COUNTY, NEW JERSEY SCALE: 1"=100' OCT. 1990 JOHN M. DURA, P.L.S. TO SHOW CONDITIONS AS OF JAN. 01, 2013</p>	
<p>SSM/T.T.MOORE ASSOCIATES, INC. 67 SCOTCH RD. WEST TRENTON N.J. 08628 883-2313</p>		<p>A.D.R. ASSOCIATES, INC. 9285 COMMERCE HIGHWAY PENNSAUKEN N.J. 08110 663-7200</p>	

SHEET NO. 73

REVISIONS		
DATE	NAME	N.O.
JAN. 01, 2012	DANIEL A. NAGY	24GS02751300



SHEET NO. 61.04

SHEET NO. 64.04

SHEET NO. 64.04

SHEET NO. 64.02

THIS SHEET HAS BEEN DRAWN USING COMPUTER AIDED DRAFTING/DESIGN (CADD/D) AND IS A DIGITAL COPY OF THE TAX MAP ORIGINALLY PREPARED BY JOHN M. DURA, P.L.S., SSM/T.T.MOORE ASSOCIATES, INC. DATED OCT. 1990. THE ORIGINAL APPROVED MAP IS ON FILE IN THE OFFICE OF THE MUNICIPAL CLERK.

TAX MAP
TOWNSHIP OF LAWRENCE
 MERCER COUNTY, NEW JERSEY
 SCALE: 1"=100' OCT. 1990
JOHN M. DURA, P.L.S.
 TO SHOW CONDITIONS AS OF JAN. 01, 2012

SSM/T.T.MOORE ASSOCIATES, INC.
 87 SCOTCH RD.
 WEST TRENTON N.J. 08628 883-2313

A.D.R. ASSOCIATES, INC.
 9285 COMMERCE HIGHWAY
 PENNSAUKEN N.J. 08110 663-7200

SHEET NO. 64.01

REVISIONS		
DATE	NAME	N.O.
JAN. 01, 2012	DANIEL A. NAGY	24GS02751300

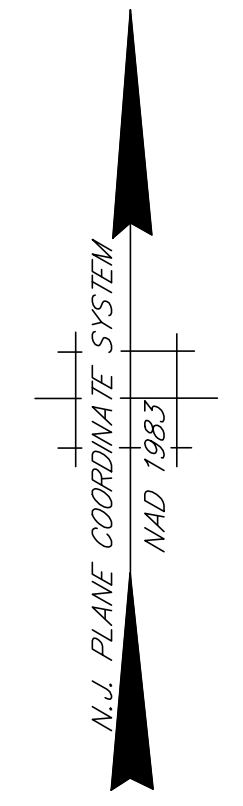
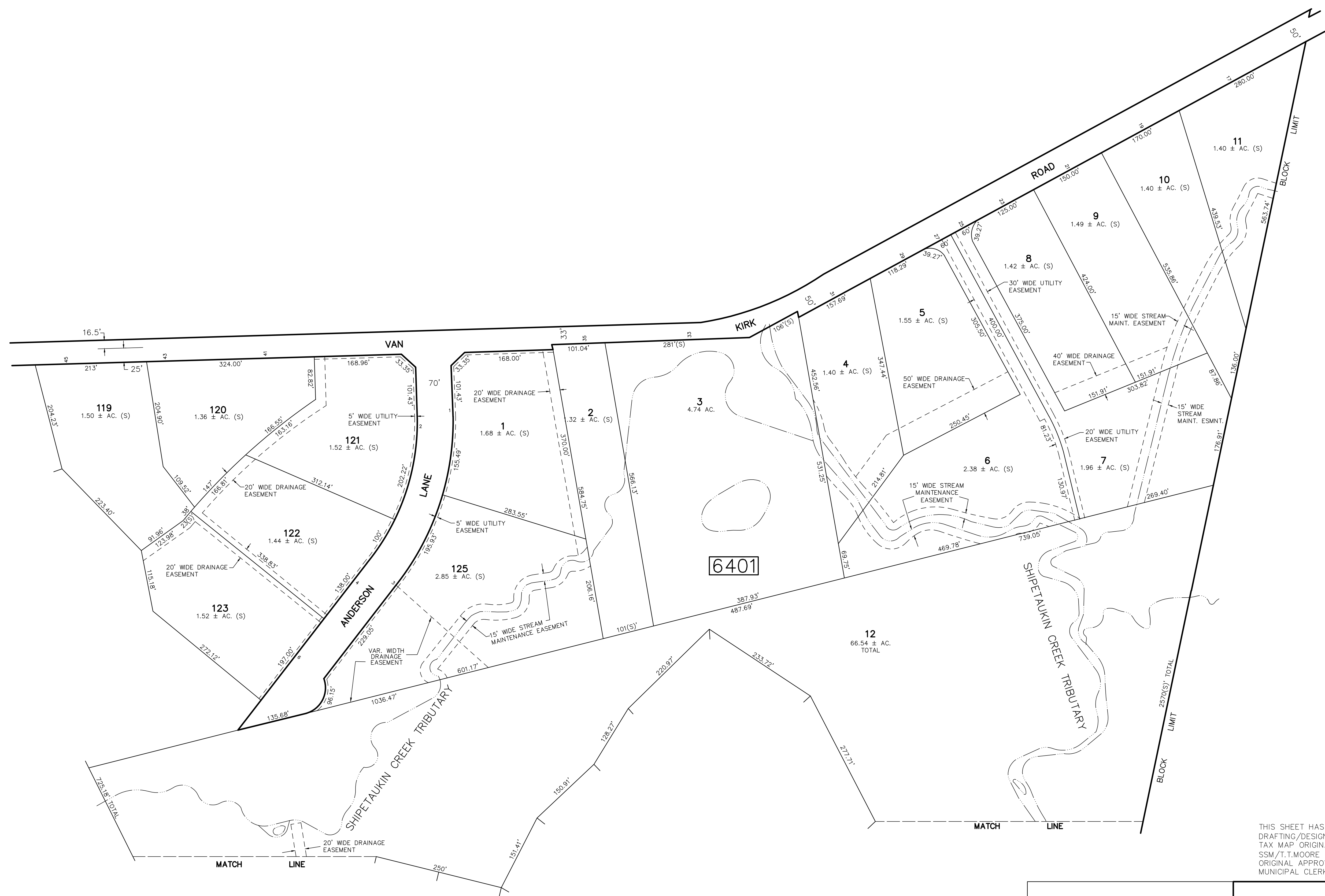
SHEET NO. 73.01

SHEET NO. 73.02

SHEET NO. 64.03

SHEET NO. 65.04

SHEET NO. 65.03



THIS SHEET HAS BEEN DRAWN USING COMPUTER AIDED DRAFTING/DESIGN (CADD/D) AND IS A DIGITAL COPY OF THE TAX MAP ORIGINALLY PREPARED BY JOHN M. DURA, P.L.S., SSM/T.T.MOORE ASSOCIATES, INC. DATED OCT. 1990. THE ORIGINAL APPROVED MAP IS ON FILE IN THE OFFICE OF THE MUNICIPAL CLERK.

TAX MAP
TOWNSHIP OF LAWRENCE
 MERCER COUNTY, NEW JERSEY
 SCALE: 1"=100' OCT. 1990
JOHN M. DURA, P.L.S.
 TO SHOW CONDITIONS AS OF JAN. 01, 2012

SSM/T.T.MOORE ASSOCIATES, INC. 87 SCOTCH RD. WEST TRENTON N.J. 08628 883-2313	A.D.R. ASSOCIATES, INC. 9285 COMMERCE HIGHWAY PENNSAUKEN N.J. 08110 663-7200
---	--

SHEET NO. 64.02

REVISIONS		
DATE	NAME	N.O.
JAN. 01, 2016	WILLIAM SCHINDLER, JR.	27188

SHT. NO. 64

SHEET NO. 65.01

SHEET NO. 65.01

SHEET NO. 65.01

SHEET NO. 62.01

SHEET NO. 58.10



CONDOMINIUM			
BLOCK NO.	LOT NO.	QUALIFIER	SQ. FT.
6501	79	C01	1446
		C02	1568

THIS SHEET HAS BEEN DRAWN USING COMPUTER AIDED DRAFTING/DESIGN (CADD/D) AND IS A DIGITAL COPY OF THE TAX MAP ORIGINALLY PREPARED BY JOHN M. DURA, P.L.S., SSM/T.T.MOORE ASSOCIATES, INC. DATED OCT. 1990. THE ORIGINAL APPROVED MAP IS ON FILE IN THE OFFICE OF THE MUNICIPAL CLERK.

NEW JERSEY DEPARTMENT OF THE TREASURY
 DIVISION OF TAXATION
 PROPERTY ADMINISTRATION TAX MAP SECTION
 APPROVED AS A TAX MAP PURSUANT TO THE
 AUTHORITY OF N.J.S.A. 67:16 & N.J.S.A. 67:18-1
 FOR THE DIRECTOR, DIVISION OF TAXATION
 Sus. Davison CTA Supervising Field Rep
 Sue Davison, CTA Supervising Field Rep
 DATE: **AUG 30 2012** SERIAL NO. **1002**

TAX MAP
TOWNSHIP OF LAWRENCE
 MERCER COUNTY, NEW JERSEY
 SCALE: 1"=100' OCT. 1990
JOHN M. DURA, P.L.S.
 TO SHOW CONDITIONS AS OF JAN. 01, 2012

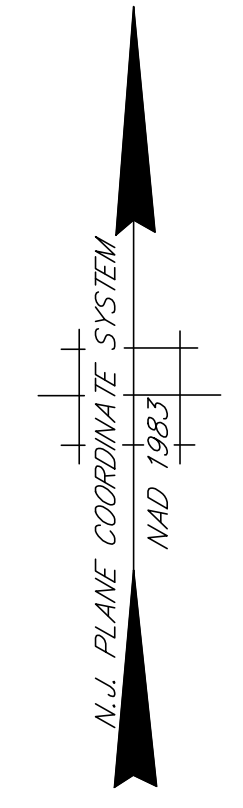
SSM/T.T.MOORE ASSOCIATES, INC. 87 SCOTCH RD. WEST TRENTON N.J. 08628 883-2313	A.D.R. ASSOCIATES, INC. 9285 COMMERCE HIGHWAY PENNSAUKEN N.J. 08110 663-7200
---	--

SHEET NO. 63.01

SHEET NO. 58.07

REVISIONS		
DATE	NAME	N.O.
JAN. 01, 2012	DANIEL A. NAGY	24GS02751300
DEC. 09, 2020	PAMELA L. MATHEWS	41181

SHEET NO. 64

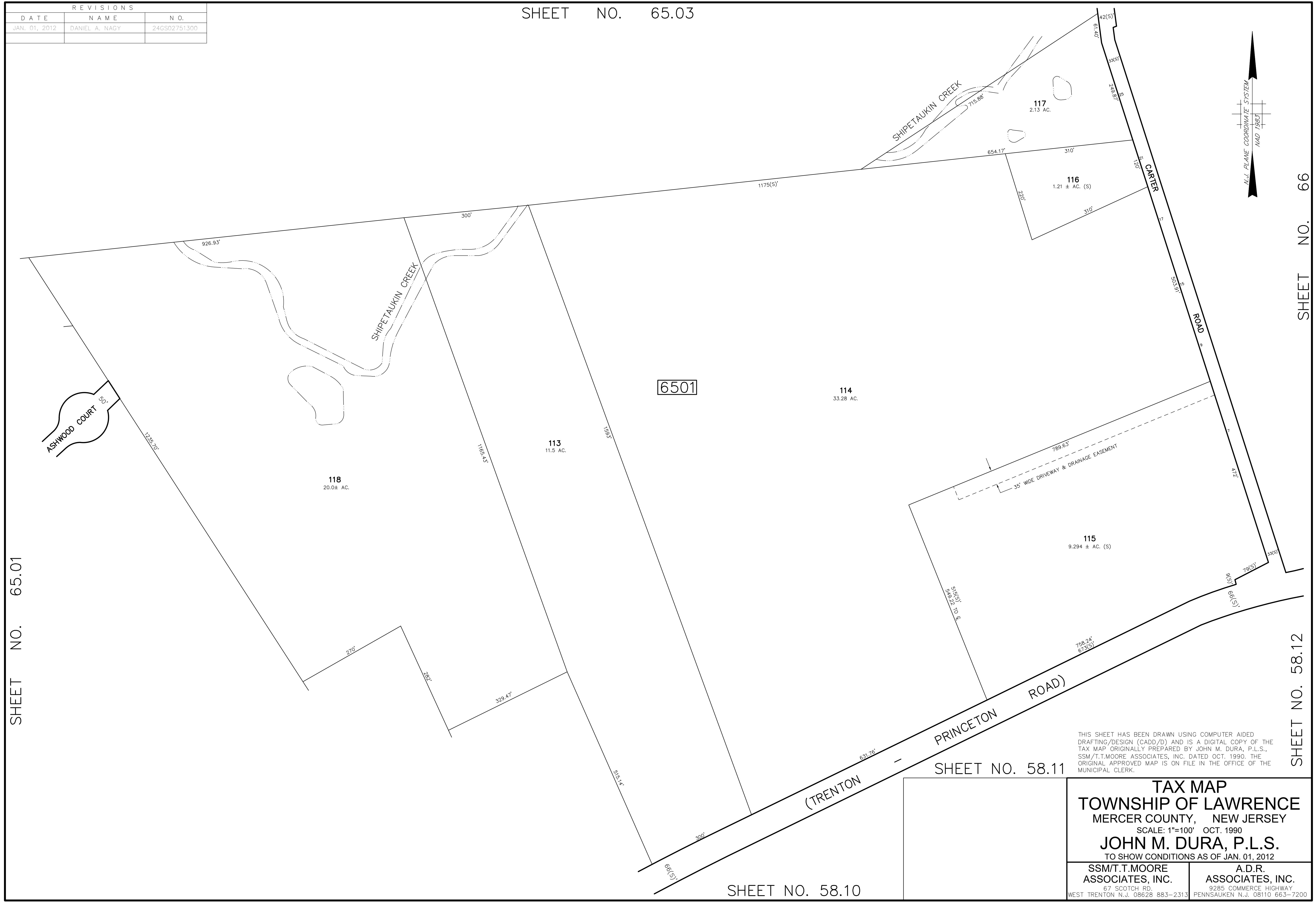


THIS SHEET HAS BEEN DRAWN USING COMPUTER AIDED DRAFTING/DESIGN (CADD/D) AND IS A DIGITAL COPY OF THE TAX MAP ORIGINALLY PREPARED BY JOHN M. DURA, P.L.S., SSM/T.T.MOORE ASSOCIATES, INC. DATED OCT. 1990. THE ORIGINAL APPROVED MAP IS ON FILE IN THE OFFICE OF THE MUNICIPAL CLERK.

TAX MAP
TOWNSHIP OF LAWRENCE
 MERCER COUNTY, NEW JERSEY
 SCALE: 1"=100' OCT. 1990
JOHN M. DURA, P.L.S.
 TO SHOW CONDITIONS AS OF JAN. 01, 2012

SSM/T.T.MOORE ASSOCIATES, INC. 87 SCOTCH RD. WEST TRENTON N.J. 08628 883-2313	A.D.R. ASSOCIATES, INC. 9285 COMMERCE HIGHWAY PENNSAUKEN N.J. 08110 663-7200
---	--

REVISIONS		
DATE	NAME	N.O.
JAN. 01, 2012	DANIEL A. NAGY	24GS02751300



SHEET NO. 65.01

SHEET NO. 66

SHEET NO. 58.12

THIS SHEET HAS BEEN DRAWN USING COMPUTER AIDED DRAFTING/DESIGN (CADD/D) AND IS A DIGITAL COPY OF THE TAX MAP ORIGINALLY PREPARED BY JOHN M. DURA, P.L.S., SSM/T.T.MOORE ASSOCIATES, INC. DATED OCT. 1990. THE ORIGINAL APPROVED MAP IS ON FILE IN THE OFFICE OF THE MUNICIPAL CLERK.

SHEET NO. 58.11

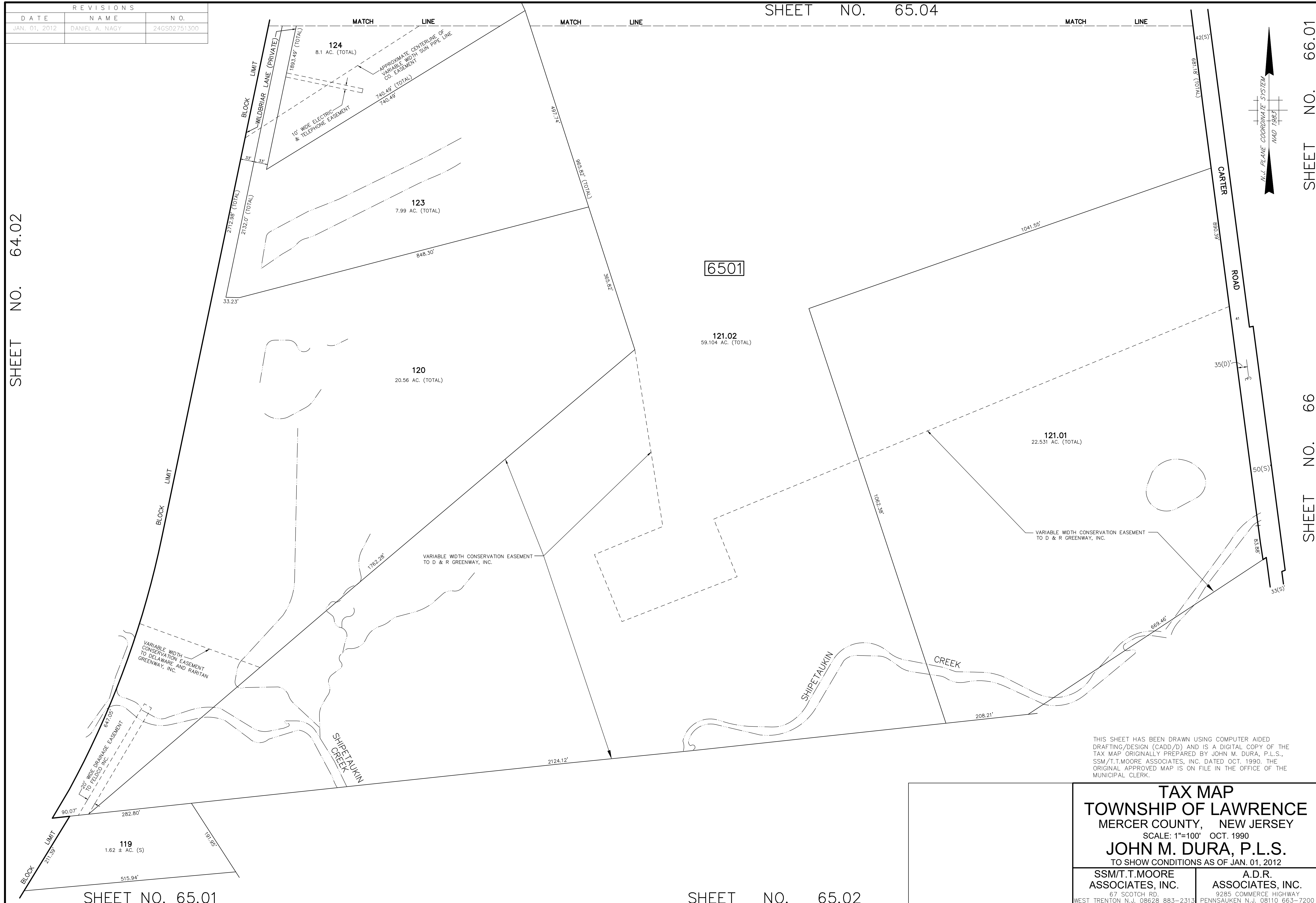
SHEET NO. 58.10

TAX MAP
TOWNSHIP OF LAWRENCE
 MERCER COUNTY, NEW JERSEY
 SCALE: 1"=100' OCT. 1990
JOHN M. DURA, P.L.S.
 TO SHOW CONDITIONS AS OF JAN. 01, 2012

SSM/T.T.MOORE ASSOCIATES, INC. 67 SCOTCH RD. WEST TRENTON N.J. 08628 883-2313	A.D.R. ASSOCIATES, INC. 9285 COMMERCE HIGHWAY PENNSAUKEN N.J. 08110 663-7200
---	--

REVISIONS		
DATE	NAME	N.O.
JAN. 01, 2012	DANIEL A. NAGY	24GS02751300

SHEET NO. 64.02



SHEET NO. 66.01

SHEET NO. 66

THIS SHEET HAS BEEN DRAWN USING COMPUTER AIDED DRAFTING/DESIGN (CADD/D) AND IS A DIGITAL COPY OF THE TAX MAP ORIGINALLY PREPARED BY JOHN M. DURA, P.L.S., SSM/T.T.MOORE ASSOCIATES, INC. DATED OCT. 1990. THE ORIGINAL APPROVED MAP IS ON FILE IN THE OFFICE OF THE MUNICIPAL CLERK.

TAX MAP
TOWNSHIP OF LAWRENCE
 MERCER COUNTY, NEW JERSEY
 SCALE: 1"=100' OCT. 1990
JOHN M. DURA, P.L.S.
 TO SHOW CONDITIONS AS OF JAN. 01, 2012

SSM/T.T.MOORE ASSOCIATES, INC. 87 SCOTCH RD. WEST TRENTON N.J. 08628 883-2313	A.D.R. ASSOCIATES, INC. 9285 COMMERCE HIGHWAY PENNSAUKEN N.J. 08110 663-7200
---	--

SHEET NO. 65.01

SHEET NO. 65.02

REVISIONS		
DATE	NAME	N.O.
JAN. 01, 2012	DANIEL A. NAGY	24GS02751300

SHEET NO. 74

SHEET NO. 74

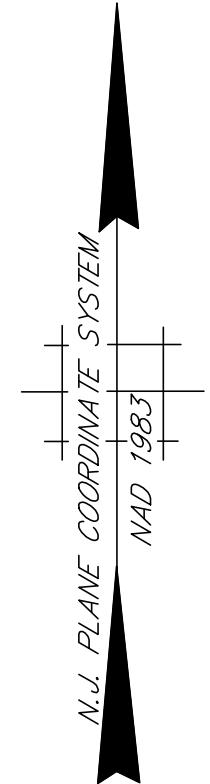
SHEET NO. 64.04

SHEET NO. 64.04

SHEET NO. 65.03

SHEET NO. 66.03

SHEET NO. 66.01



THIS SHEET HAS BEEN DRAWN USING COMPUTER AIDED DRAFTING/DESIGN (CADD) AND IS A DIGITAL COPY OF THE TAX MAP ORIGINALLY PREPARED BY JOHN M. DURA, P.L.S., SSM/T.T.MOORE ASSOCIATES, INC. DATED OCT. 1990. THE ORIGINAL APPROVED MAP IS ON FILE IN THE OFFICE OF THE MUNICIPAL CLERK.

TAX MAP
TOWNSHIP OF LAWRENCE
 MERCER COUNTY, NEW JERSEY
 SCALE: 1"=100' OCT. 1990
JOHN M. DURA, P.L.S.
 TO SHOW CONDITIONS AS OF JAN. 01, 2012

SSM/T.T.MOORE ASSOCIATES, INC. 87 SCOTCH RD. WEST TRENTON N.J. 08628 883-2313	A.D.R. ASSOCIATES, INC. 9285 COMMERCE HIGHWAY PENNSAUKEN N.J. 08110 663-7200
---	--

REVISIONS		
DATE	NAME	N.O.
JAN. 01, 2012	DANIEL A. NAGY	24GS02751300

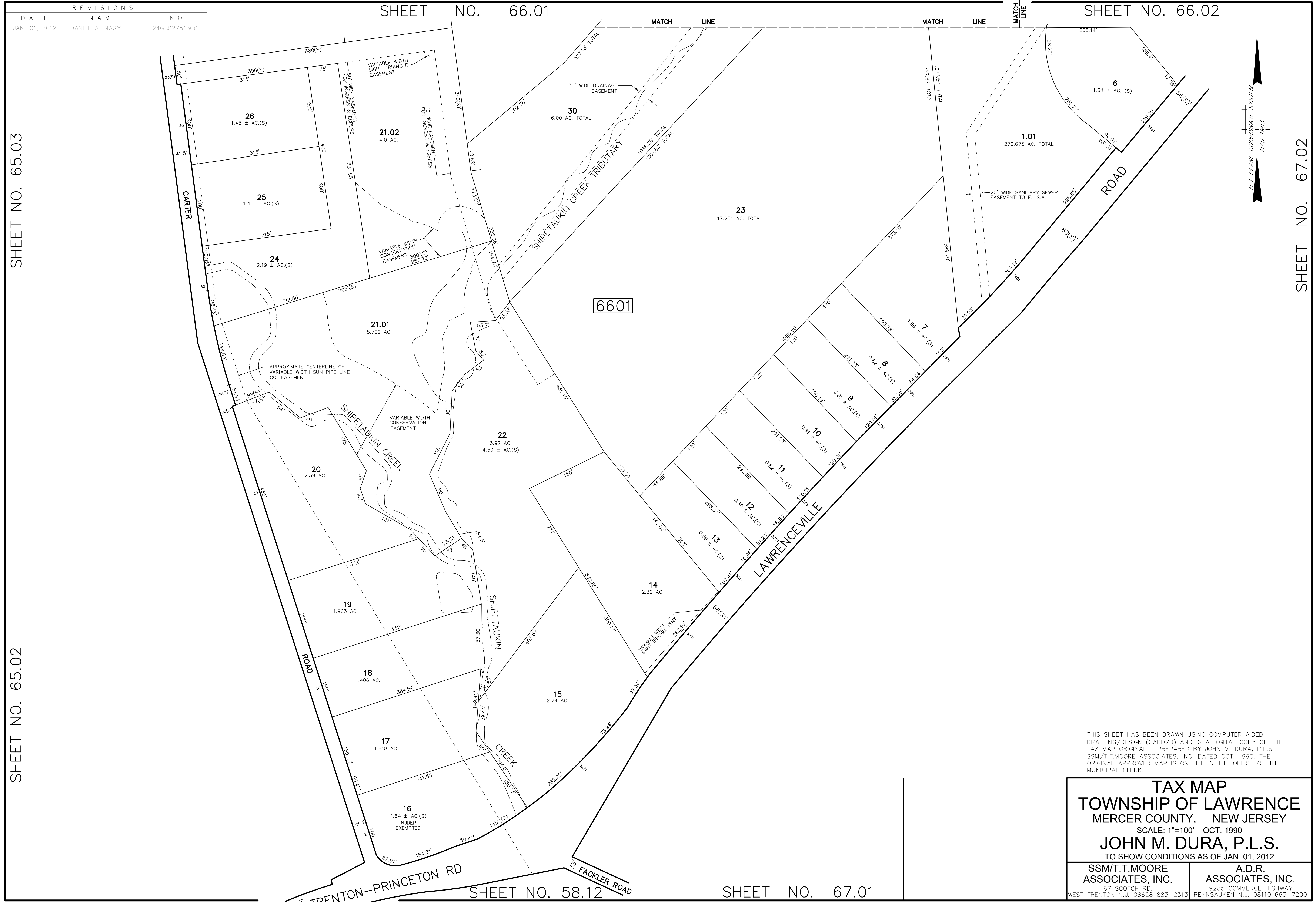
SHEET NO. 66.01

SHEET NO. 66.02

SHEET NO. 65.03

SHEET NO. 65.02

SHEET NO. 67.02



THIS SHEET HAS BEEN DRAWN USING COMPUTER AIDED DRAFTING/DESIGN (CADD/D) AND IS A DIGITAL COPY OF THE TAX MAP ORIGINALLY PREPARED BY JOHN M. DURA, P.L.S., SSM/T.T.MOORE ASSOCIATES, INC. DATED OCT. 1990. THE ORIGINAL APPROVED MAP IS ON FILE IN THE OFFICE OF THE MUNICIPAL CLERK.

TAX MAP
TOWNSHIP OF LAWRENCE
 MERCER COUNTY, NEW JERSEY
 SCALE: 1"=100' OCT. 1990
JOHN M. DURA, P.L.S.
 TO SHOW CONDITIONS AS OF JAN. 01, 2012

SSM/T.T.MOORE ASSOCIATES, INC. 67 SCOTCH RD. WEST TRENTON N.J. 08628 883-2313	A.D.R. ASSOCIATES, INC. 9285 COMMERCE HIGHWAY PENNSAUKEN N.J. 08110 663-7200
---	--

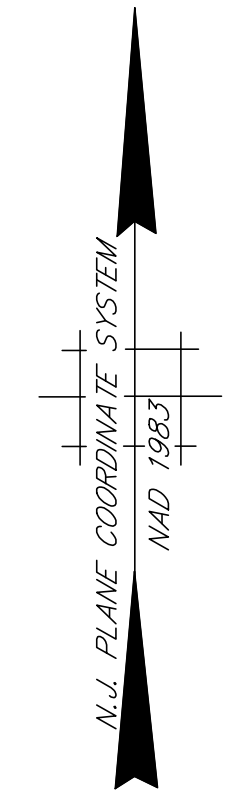
SHEET NO. 58.12

SHEET NO. 67.01

REVISIONS		
DATE	NAME	N.O.
JAN. 01, 2012	DANIEL A. NAGY	24GS02751300
N . . 01, 2019	PAMELA MATHEWS	41181

SHEET NO. 65.04

SHEET NO. 65.03



SHEET NO. 66.02

THIS SHEET HAS BEEN DRAWN USING COMPUTER AIDED DRAFTING/DESIGN (CADD/D) AND IS A DIGITAL COPY OF THE TAX MAP ORIGINALLY PREPARED BY JOHN M. DURA, P.L.S., SSM/T.T.MOORE ASSOCIATES, INC. DATED OCT. 1990. THE ORIGINAL APPROVED MAP IS ON FILE IN THE OFFICE OF THE MUNICIPAL CLERK.

TAX MAP
TOWNSHIP OF LAWRENCE
 MERCER COUNTY, NEW JERSEY
 SCALE: 1"=100' OCT. 1990
JOHN M. DURA, P.L.S.
 TO SHOW CONDITIONS AS OF JAN. 01, 2012

SSM/T.T.MOORE ASSOCIATES, INC. 87 SCOTCH RD. WEST TRENTON N.J. 08628 883-2313	A.D.R. ASSOCIATES, INC. 3285 COMMERCE HIGHWAY PENNSAUKEN N.J. 08110 663-7200
---	--

REVISIONS		
DATE	NAME	N.O.
JAN. 01, 2012	DANIEL A. NAGY	24GS02751300

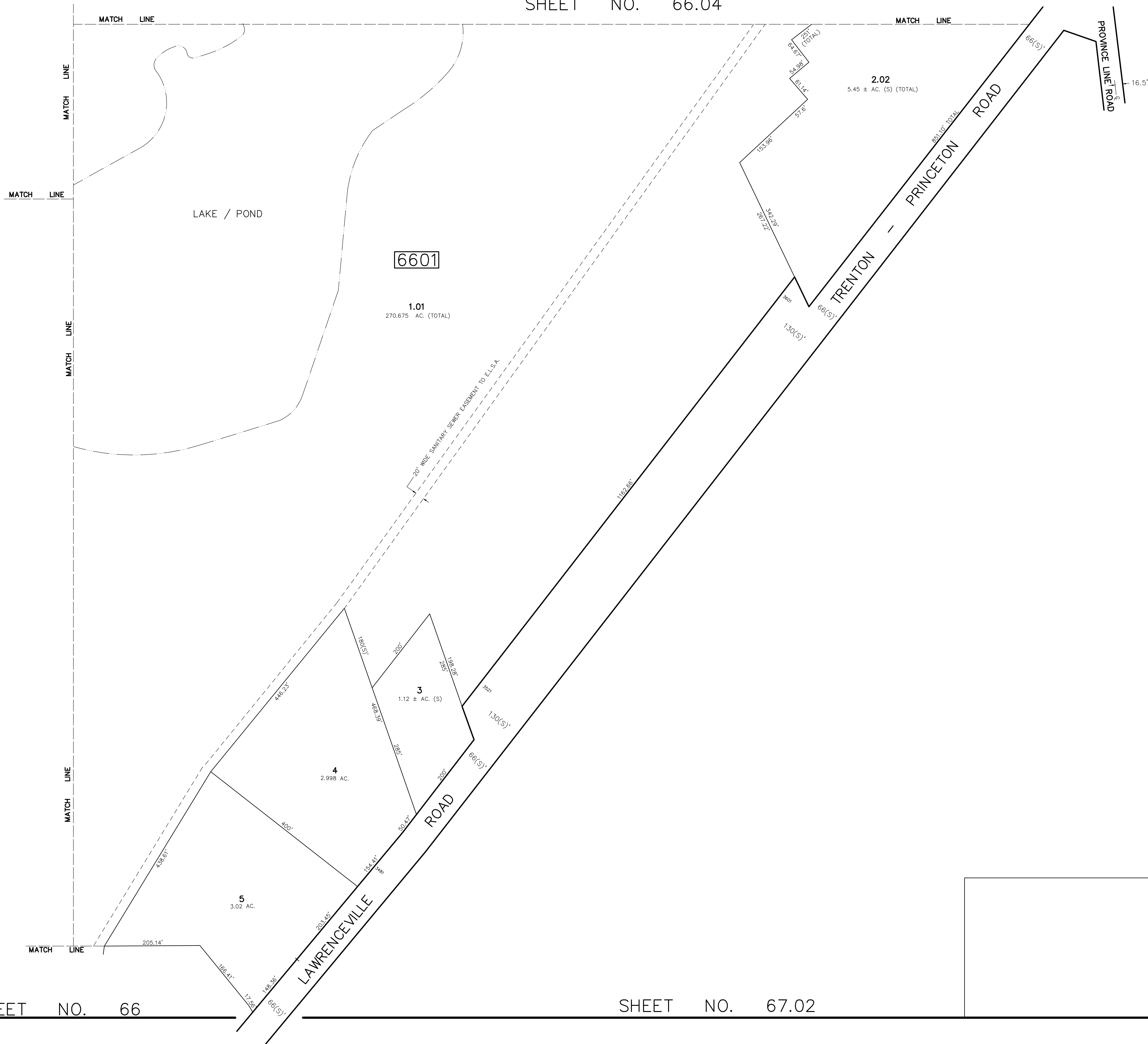
SHEET NO. 66.03

SHEET NO. 66.01

SHEET NO. 66

SHEET NO. 67.02

SHEET NO. 67.03



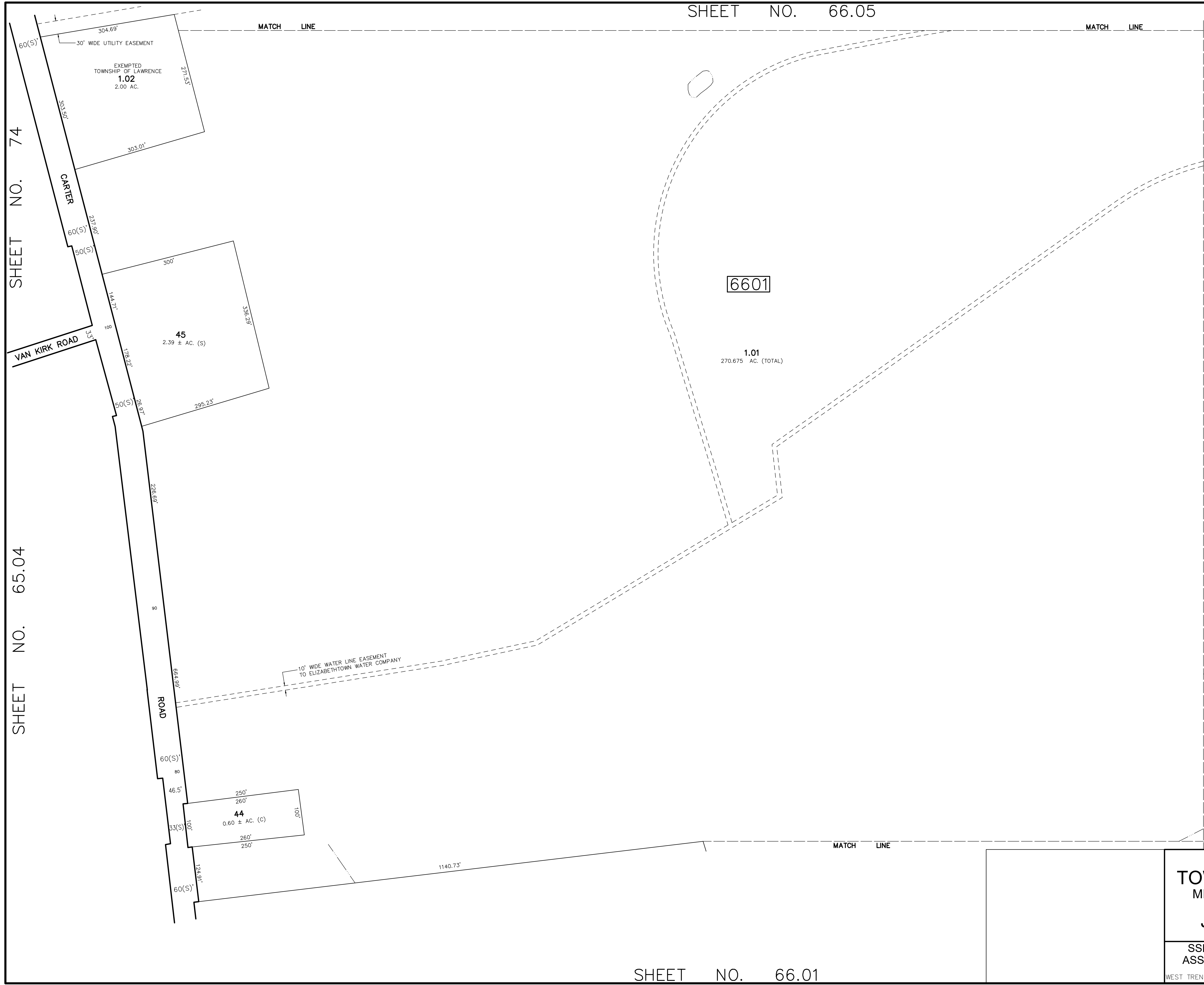
THIS SHEET HAS BEEN DRAWN USING COMPUTER AIDED DRAFTING/DESIGN (CADD/D) AND IS A DIGITAL COPY OF THE TAX MAP ORIGINALLY PREPARED BY JOHN M. DURA, P.L.S., SSM/T.T.MOORE ASSOCIATES, INC. DATED OCT. 1990. THE ORIGINAL APPROVED MAP IS ON FILE IN THE OFFICE OF THE MUNICIPAL CLERK.

TAX MAP
TOWNSHIP OF LAWRENCE
 MERCER COUNTY, NEW JERSEY
 SCALE: 1"=100' OCT. 1990
JOHN M. DURA, P.L.S.
 TO SHOW CONDITIONS AS OF JAN. 01, 2012

SSM/T.T.MOORE ASSOCIATES, INC.
 67 SCOTCH RD.
 WEST TRENTON N.J. 08628 883-2313

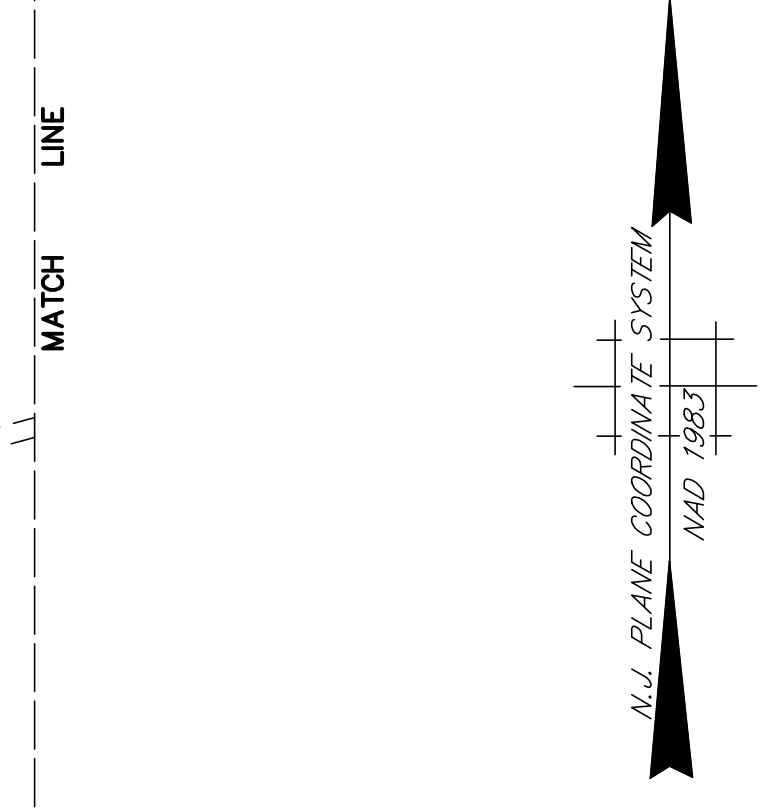
A.D.R. ASSOCIATES, INC.
 9285 COMMERCE HIGHWAY
 PENNSAUKEN N.J. 08110 663-7200

REVISIONS		
DATE	NAME	N.O.
JAN. 01, 2012	DANIEL A. NAGY	24GS02751300



SHEET NO. 74

SHEET NO. 65.04



SHEET NO. 66.04

SHEET NO. 66.02

THIS SHEET HAS BEEN DRAWN USING COMPUTER AIDED DRAFTING/DESIGN (CADD/D) AND IS A DIGITAL COPY OF THE TAX MAP ORIGINALLY PREPARED BY JOHN M. DURA, P.L.S., SSM/T.T.MOORE ASSOCIATES, INC. DATED OCT. 1990. THE ORIGINAL APPROVED MAP IS ON FILE IN THE OFFICE OF THE MUNICIPAL CLERK.

TAX MAP
TOWNSHIP OF LAWRENCE
 MERCER COUNTY, NEW JERSEY
 SCALE: 1"=100' OCT. 1990
JOHN M. DURA, P.L.S.
 TO SHOW CONDITIONS AS OF JAN. 01, 2012

SSM/T.T.MOORE ASSOCIATES, INC. 67 SCOTCH RD. WEST TRENTON N.J. 08628 883-2313	A.D.R. ASSOCIATES, INC. 3285 COMMERCE HIGHWAY PENNSAUKEN N.J. 08110 663-7200
---	--

REVISIONS		
DATE	NAME	N.O.
JAN. 01, 2012	DANIEL A. NAGY	2/GS02751300
JAN. 01, 2014	DANIEL A. NAGY	2/GS02751300

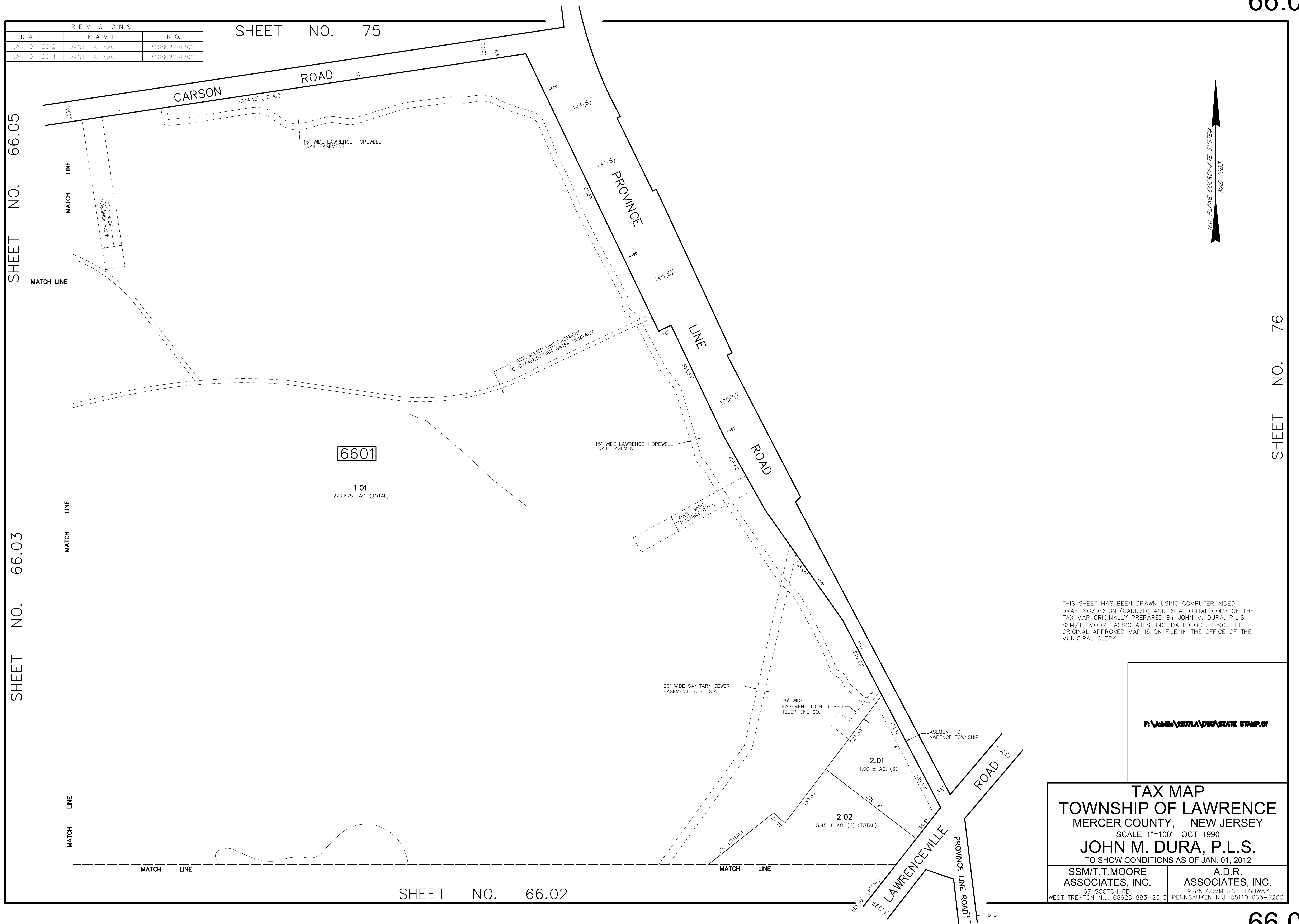
SHEET NO. 75

SHEET NO. 66.05

SHEET NO. 66.03

SHEET NO. 66.02

SHEET NO. 76



THIS SHEET HAS BEEN DRAWN USING COMPUTER AIDED DRAFTING/DESIGN (CADD/D) AND IS A DIGITAL COPY OF THE TAX MAP ORIGINALLY PREPARED BY JOHN M. DURA, P.L.S., SSM/T.T.MOORE ASSOCIATES, INC. DATED OCT. 1990. THE ORIGINAL APPROVED MAP IS ON FILE IN THE OFFICE OF THE MUNICIPAL CLERK.

FILED IN 2012 UNDER STATE STAMP #11

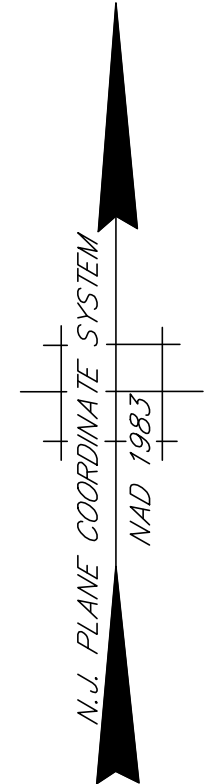
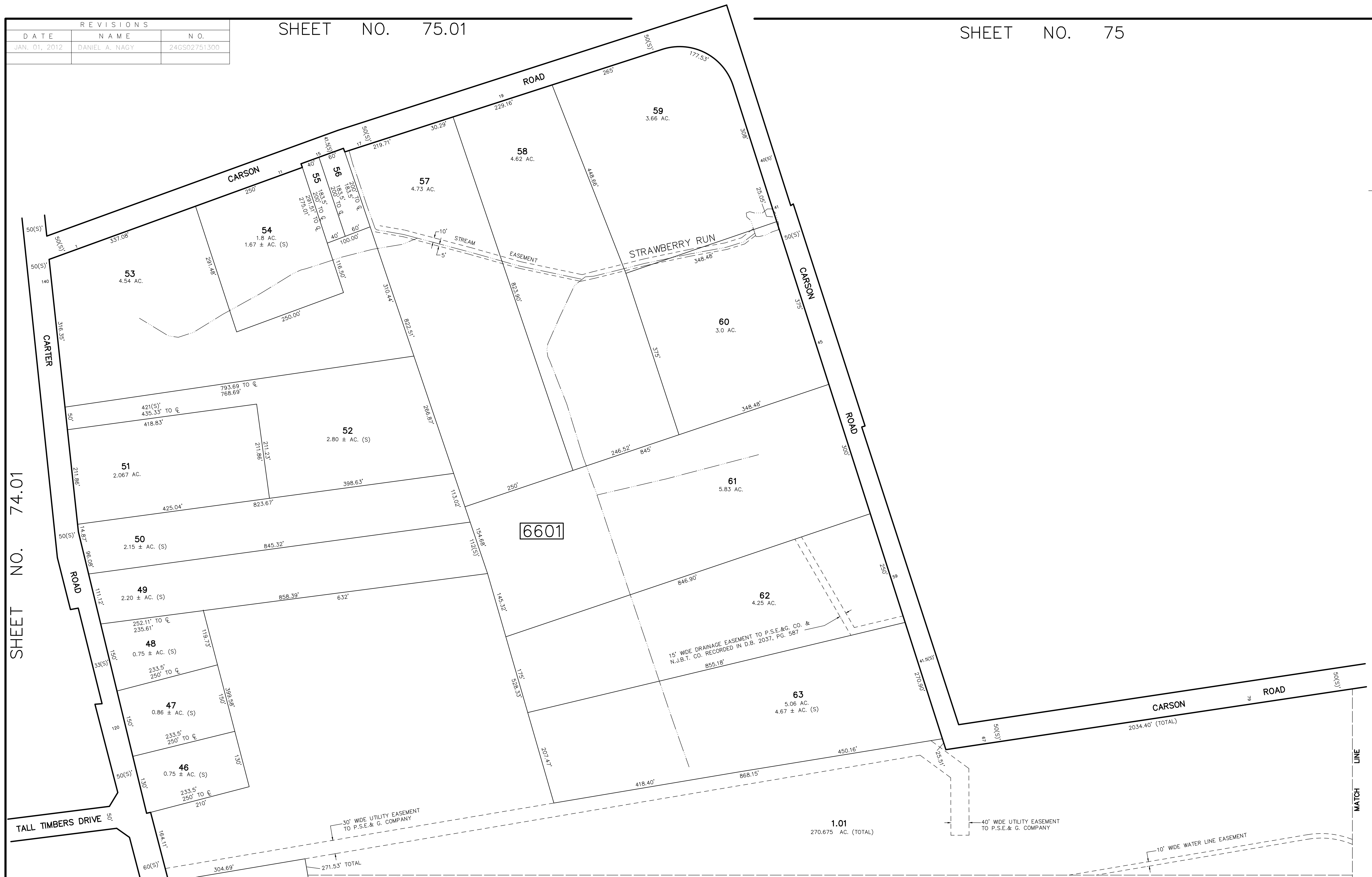
TAX MAP
TOWNSHIP OF LAWRENCE
 MERCER COUNTY, NEW JERSEY
 SCALE: 1"=100' OCT. 1990
JOHN M. DURA, P.L.S.
 TO SHOW CONDITIONS AS OF JAN. 01, 2012

SSM/T.T.MOORE ASSOCIATES, INC. 67 SCOTCH RD. WEST TRENTON N.J. 08628 883-2313	A.D.R. ASSOCIATES, INC. 9285 COMMERCE HIGHWAY PENNSAUKEN N.J. 08110 663-7200
---	--

REVISIONS		
DATE	NAME	N.O.
JAN. 01, 2012	DANIEL A. NAGY	24GS02751300

SHEET NO. 75.01

SHEET NO. 75



SHEET NO. 74.01

SHEET NO. 66.04

THIS SHEET HAS BEEN DRAWN USING COMPUTER AIDED DRAFTING/DESIGN (CADD/D) AND IS A DIGITAL COPY OF THE TAX MAP ORIGINALLY PREPARED BY JOHN M. DURA, P.L.S., SSM/T.T.MOORE ASSOCIATES, INC. DATED OCT. 1990. THE ORIGINAL APPROVED MAP IS ON FILE IN THE OFFICE OF THE MUNICIPAL CLERK.

TAX MAP
TOWNSHIP OF LAWRENCE
 MERCER COUNTY, NEW JERSEY
 SCALE: 1"=100' OCT. 1990
JOHN M. DURA, P.L.S.
 TO SHOW CONDITIONS AS OF JAN. 01, 2012

SSM/T.T.MOORE ASSOCIATES, INC. 87 SCOTCH RD. WEST TRENTON N.J. 08628 883-2313	A.D.R. ASSOCIATES, INC. 9285 COMMERCE HIGHWAY PENNSAUKEN N.J. 08110 663-7200
---	--

SHEET NO. 66.03

REVISIONS		
DATE	NAME	N.O.
JAN. 01, 2012	DANIEL A. NAGY	24GS02751300

SHEET NO. 67.01

SHEET NO. 67.02

SHEET NO. 58.12

SHEET NO. 69

SHEET NO. 68



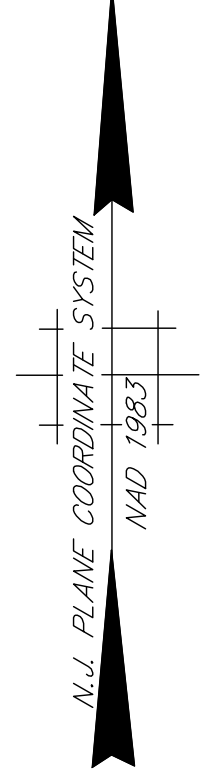
THIS SHEET HAS BEEN DRAWN USING COMPUTER AIDED DRAFTING/DESIGN (CADD/D) AND IS A DIGITAL COPY OF THE TAX MAP ORIGINALLY PREPARED BY JOHN M. DURA, P.L.S., SSM/T.T.MOORE ASSOCIATES, INC. DATED OCT. 1990. THE ORIGINAL APPROVED MAP IS ON FILE IN THE OFFICE OF THE MUNICIPAL CLERK.

TAX MAP
TOWNSHIP OF LAWRENCE
 MERCER COUNTY, NEW JERSEY
 SCALE: 1"=100' OCT. 1990
JOHN M. DURA, P.L.S.
 TO SHOW CONDITIONS AS OF JAN. 01, 2012

SSM/T.T.MOORE ASSOCIATES, INC. 67 SCOTCH RD. WEST TRENTON N.J. 08628 883-2313	A.D.R. ASSOCIATES, INC. 9285 COMMERCE HIGHWAY PENNSAUKEN N.J. 08110 663-7200
---	--

SHEET NO. 58.13

REVISIONS		
DATE	NAME	N.O.
JAN. 01, 2012	DANIEL A. NAGY	24GS02751300
APRIL 01, 2022	SCOTT F. LOPERT	24GS0353790C



THIS SHEET HAS BEEN DRAWN USING COMPUTER AIDED DRAFTING/DESIGN (CADD/D) AND IS A DIGITAL COPY OF THE TAX MAP ORIGINALLY PREPARED BY JOHN M. DURA, P.L.S., SSM/T.T.MOORE ASSOCIATES, INC. DATED OCT. 1990. THE ORIGINAL APPROVED MAP IS ON FILE IN THE OFFICE OF THE MUNICIPAL CLERK.

TAX MAP
TOWNSHIP OF LAWRENCE
 MERCER COUNTY, NEW JERSEY
 SCALE: 1"=100' OCT. 1990
JOHN M. DURA, P.L.S.
 TO SHOW CONDITIONS AS OF JAN. 01, 2012

SSM/T.T.MOORE ASSOCIATES, INC. 67 SCOTCH RD. WEST TRENTON N.J. 08628 883-2313	A.D.R. ASSOCIATES, INC. 9285 COMMERCE HIGHWAY PENNSAUKEN N.J. 08110 663-7200
---	--

REVISIONS		
DATE	NAME	N.O.
JAN. 01, 2012	DANIEL A. NAGY	24GS02751300

SHEET NO. 66.02

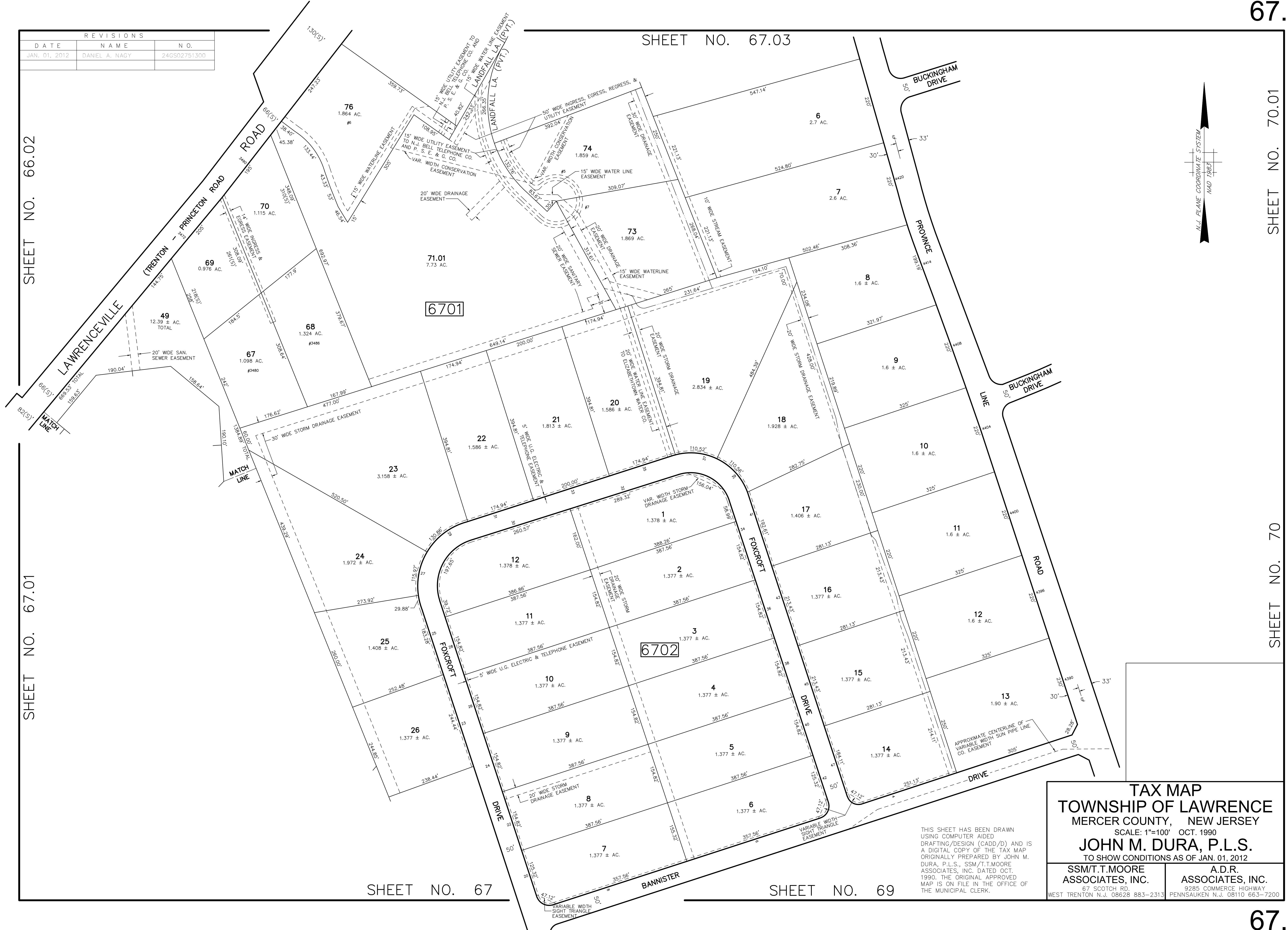
SHEET NO. 67.01

SHEET NO. 67

SHEET NO. 69

SHEET NO. 70.01

SHEET NO. 70



TAX MAP
TOWNSHIP OF LAWRENCE
 MERCER COUNTY, NEW JERSEY
 SCALE: 1"=100' OCT. 1990
JOHN M. DURA, P.L.S.
 TO SHOW CONDITIONS AS OF JAN. 01, 2012

SSM/T.T.MOORE ASSOCIATES, INC.	A.D.R. ASSOCIATES, INC.
67 SCOTCH RD. WEST TRENTON N.J. 08628 883-2313	9285 COMMERCE HIGHWAY PENNSAUKEN N.J. 08110 663-7200

THIS SHEET HAS BEEN DRAWN USING COMPUTER AIDED DRAFTING/DESIGN (CADD/D) AND IS A DIGITAL COPY OF THE TAX MAP ORIGINALLY PREPARED BY JOHN M. DURA, P.L.S., SSM/T.T.MOORE ASSOCIATES, INC. DATED OCT. 1990. THE ORIGINAL APPROVED MAP IS ON FILE IN THE OFFICE OF THE MUNICIPAL CLERK.

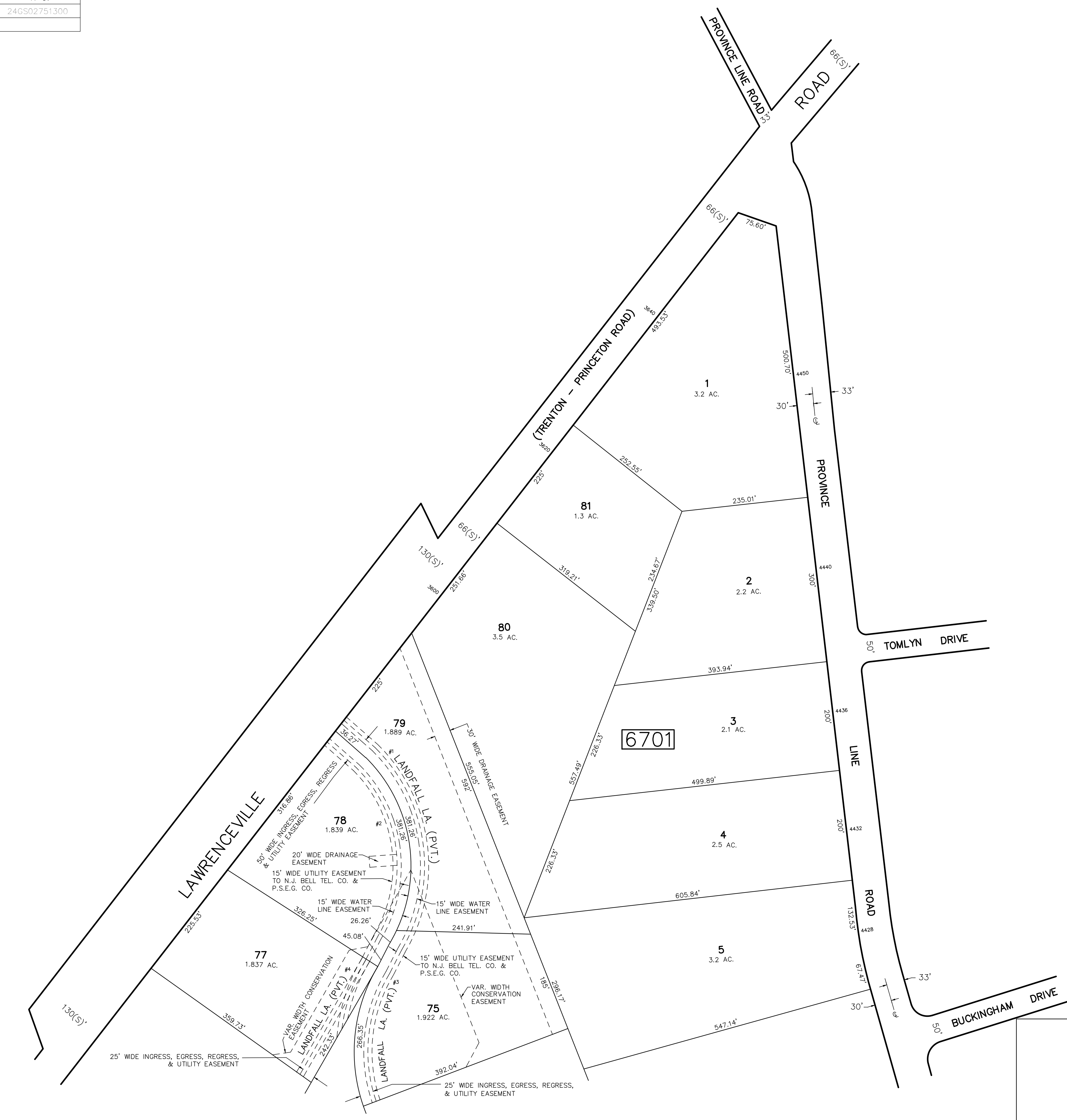
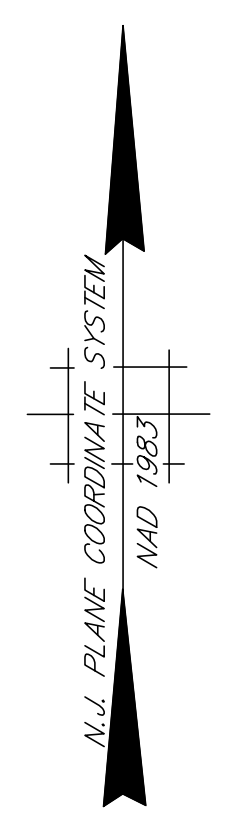
REVISIONS		
DATE	NAME	N.O.
JAN. 01, 2012	DANIEL A. NAGY	24GS02751300

SHEET NO. 66.04

SHEET NO. 70.02

SHEET NO. 66.02

SHEET NO. 70.01



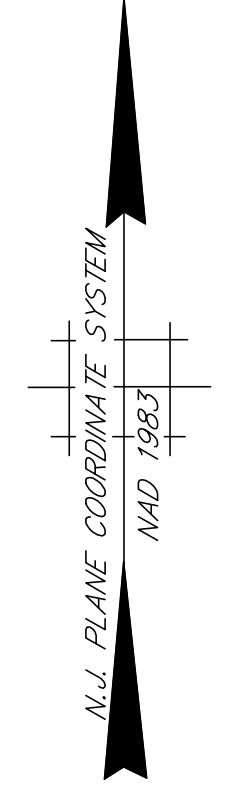
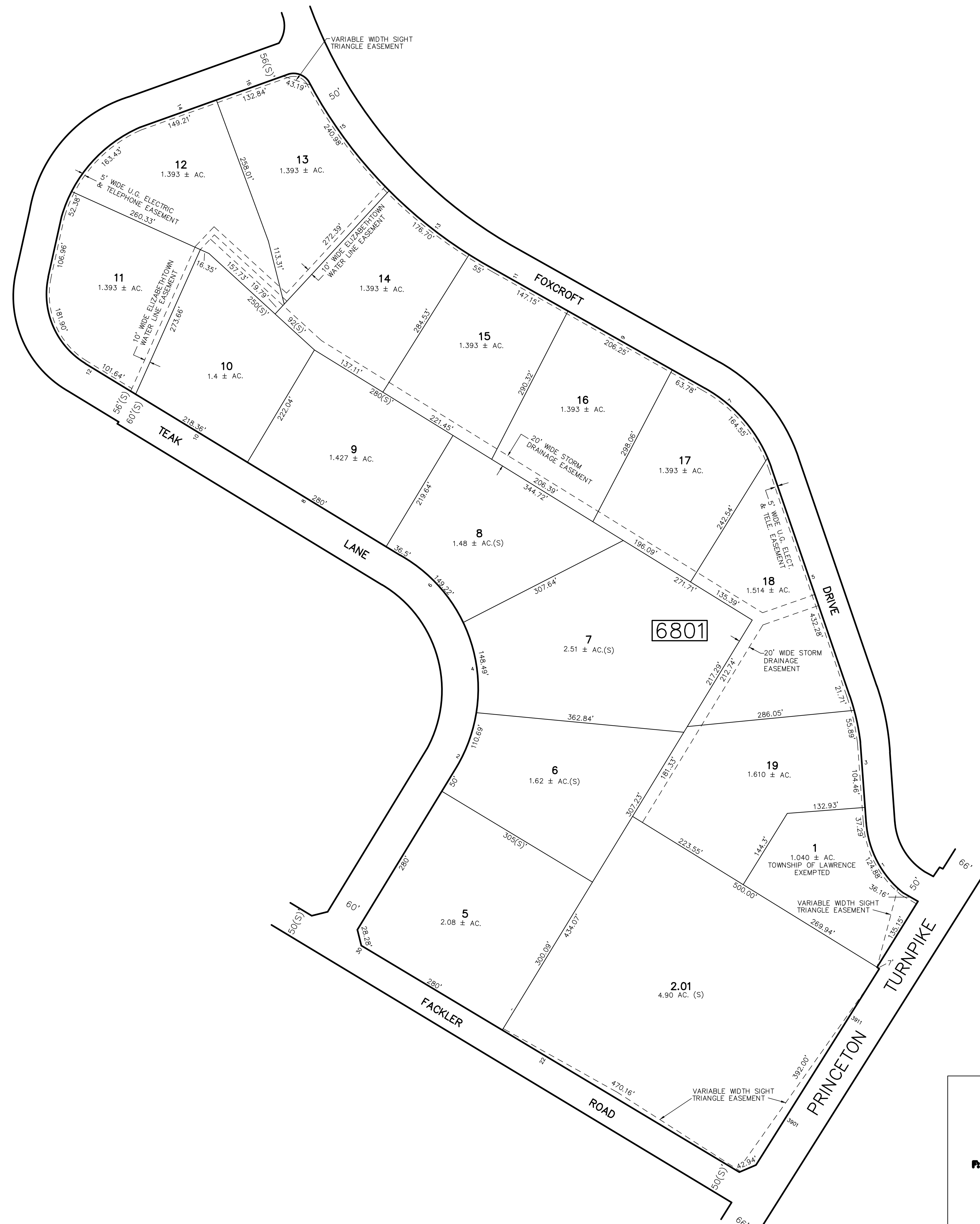
SHEET NO. 67.02

THIS SHEET HAS BEEN DRAWN USING COMPUTER AIDED DRAFTING/DESIGN (CADD/D) AND IS A DIGITAL COPY OF THE TAX MAP ORIGINALLY PREPARED BY JOHN M. DURA, P.L.S., SSM/T.T.MOORE ASSOCIATES, INC. DATED OCT. 1990. THE ORIGINAL APPROVED MAP IS ON FILE IN THE OFFICE OF THE MUNICIPAL CLERK.

TAX MAP
TOWNSHIP OF LAWRENCE
 MERCER COUNTY, NEW JERSEY
 SCALE: 1"=100' OCT. 1990
JOHN M. DURA, P.L.S.
 TO SHOW CONDITIONS AS OF JAN. 01, 2012

SSM/T.T.MOORE ASSOCIATES, INC. 67 SCOTCH RD. WEST TRENTON N.J. 08628 883-2313	A.D.R. ASSOCIATES, INC. 3285 COMMERCE HIGHWAY PENNSAUKEN N.J. 08110 663-7200
---	--

REVISIONS		
DATE	NAME	N.O.
JAN. 01, 2012	DANIEL A. NAGY	24GS02751300
JAN. 01, 2016	WILLIAM SCHINDLER, JR.	27188



SHEET NO. 67

SHEET NO. 51.08

SHEET NO. 58.13

THIS SHEET HAS BEEN DRAWN USING COMPUTER AIDED DRAFTING/DESIGN (CADD/D) AND IS A DIGITAL COPY OF THE TAX MAP ORIGINALLY PREPARED BY JOHN M. DURA, P.L.S., SSM/T.T.MOORE ASSOCIATES, INC. DATED OCT. 1990. THE ORIGINAL APPROVED MAP IS ON FILE IN THE OFFICE OF THE MUNICIPAL CLERK.

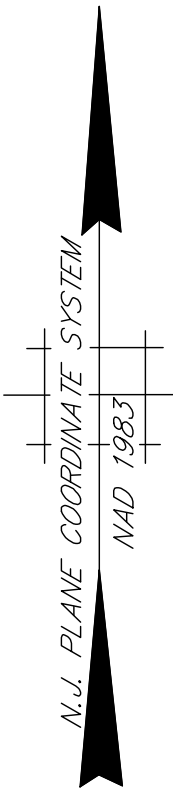
TAX MAP TOWNSHIP OF LAWRENCE MERCER COUNTY, NEW JERSEY SCALE: 1"=100' OCT. 1990 JOHN M. DURA, P.L.S. TO SHOW CONDITIONS AS OF JAN. 01, 2012	
SSM/T.T.MOORE ASSOCIATES, INC. <small>67 SCOTCH RD. WEST TRENTON N.J. 08628 883-2313</small>	A.D.R. ASSOCIATES, INC. <small>9285 COMMERCE HIGHWAY PENNSAUKEN N.J. 08110 663-7200</small>

REVISIONS		
DATE	NAME	N.O.
JAN. 01, 2012	DANIEL A. NAGY	240502751300
JAN. 01, 2023	SCOTT F. LOPELKI	240503537000

SHEET NO. 67.02

SHEET NO. 70

SHEET NO. 67



THIS SHEET HAS BEEN DRAWN USING COMPUTER AIDED DRAFTING/DESIGN (CADD/D) AND IS A DIGITAL COPY OF THE TAX MAP ORIGINALLY PREPARED BY JOHN M. DURA, P.L.S., SSM/T.T.MOORE ASSOCIATES, INC. DATED OCT. 1990. THE ORIGINAL APPROVED MAP IS ON FILE IN THE OFFICE OF THE MUNICIPAL CLERK.

TAX MAP
TOWNSHIP OF LAWRENCE
 MERCER COUNTY, NEW JERSEY
 SCALE: 1"=100' OCT. 1990
JOHN M. DURA, P.L.S.
 TO SHOW CONDITIONS AS OF JAN. 01, 2012

SSM/T.T.MOORE ASSOCIATES, INC. 67 SCOTCH RD. WEST TRENTON N.J. 08628 883-2313	A.D.R. ASSOCIATES, INC. 9285 COMMERCE HIGHWAY PENNSAUKEN N.J. 08110 663-7200
---	--

SHEET NO. 68

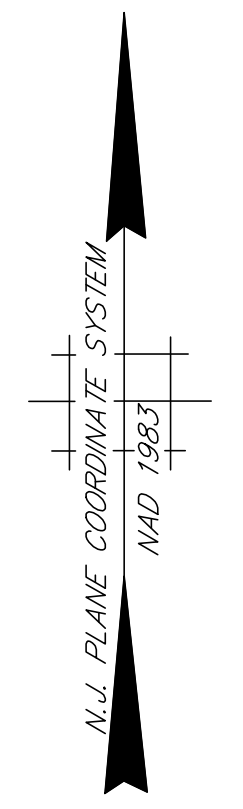
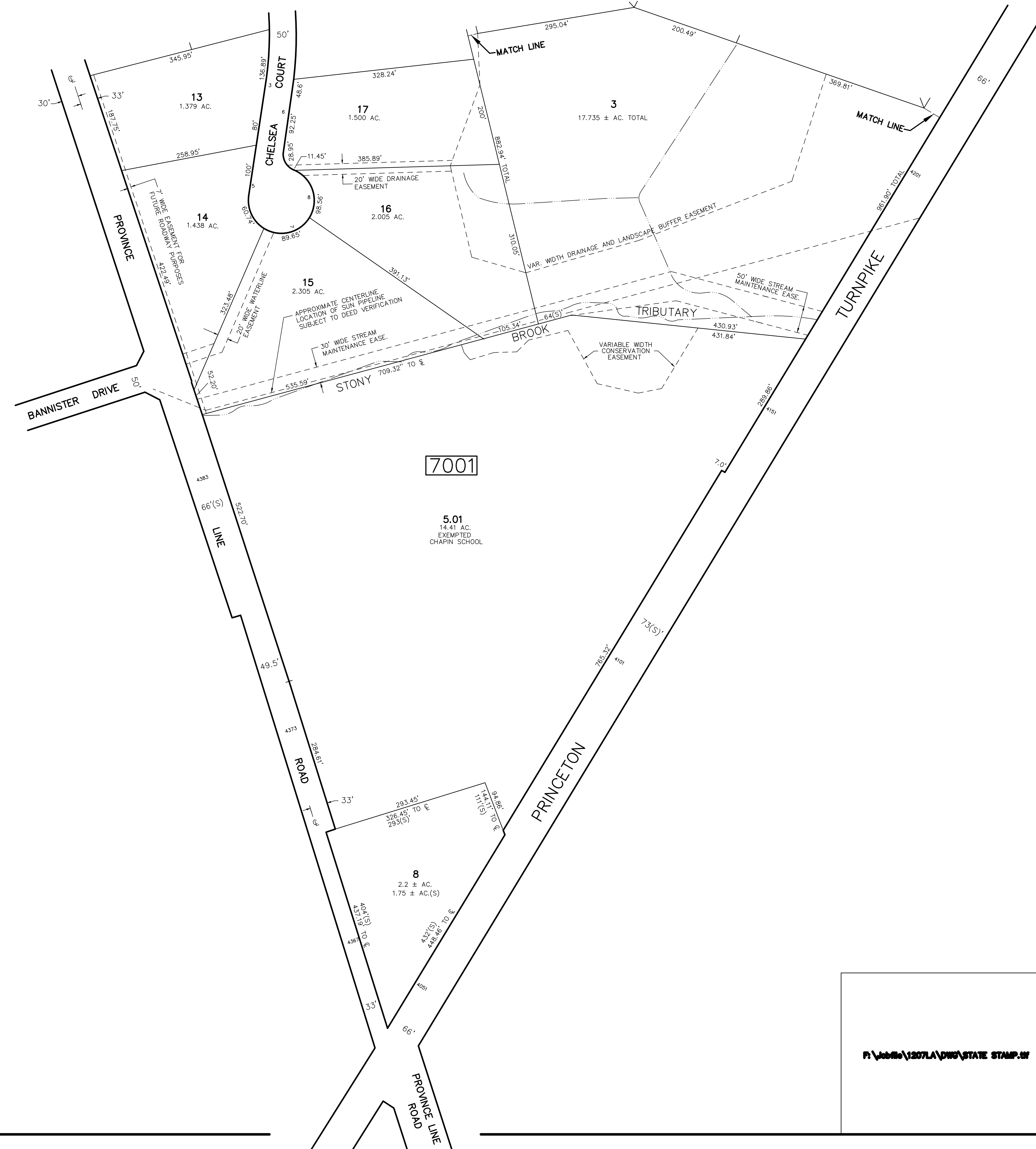
SHEET NO. 51.08

SHEET NO. 70.01

REVISIONS		
DATE	NAME	N.O.
JAN. 01, 2012	DANIEL A. NAGY	24GS02751300
JAN. 01, 2013	DANIEL A. NAGY	24GS02751300
JAN. 01, 2014	DANIEL A. NAGY	24GS02751300

SHEET NO. 67.02

SHEET NO. 69



SHEET NO. 71.01

THIS SHEET HAS BEEN DRAWN USING COMPUTER AIDED DRAFTING/DESIGN (CADD/D) AND IS A DIGITAL COPY OF THE TAX MAP ORIGINALLY PREPARED BY JOHN M. DURA, P.L.S., SSM/T.T.MOORE ASSOCIATES, INC. DATED OCT. 1990. THE ORIGINAL APPROVED MAP IS ON FILE IN THE OFFICE OF THE MUNICIPAL CLERK.

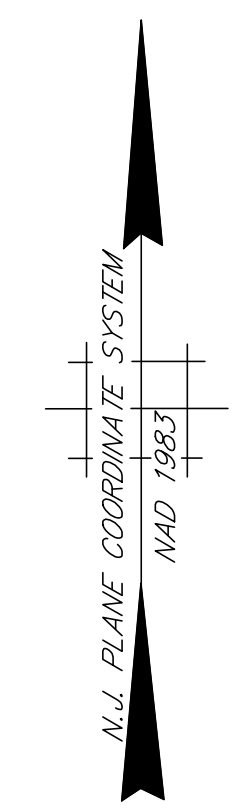
TAX MAP TOWNSHIP OF LAWRENCE MERCER COUNTY, NEW JERSEY SCALE: 1"=100' OCT. 1990 JOHN M. DURA, P.L.S. TO SHOW CONDITIONS AS OF JAN. 01, 2013	
SSM/T.T.MOORE ASSOCIATES, INC. 67 SCOTCH RD. WEST TRENTON N.J. 08628 883-2313	A.D.R. ASSOCIATES, INC. 9285 COMMERCE HIGHWAY PENNSAUKEN N.J. 08110 663-7200

REVISIONS		
DATE	NAME	N.O.
JAN. 01, 2012	DANIEL A. NAGY	24GS02751300

SHEET NO. 70.02

SHEET NO. 67.03

SHEET NO. 67.02



THIS SHEET HAS BEEN DRAWN USING COMPUTER AIDED DRAFTING/DESIGN (CADD/D) AND IS A DIGITAL COPY OF THE TAX MAP ORIGINALLY PREPARED BY JOHN M. DURA, P.L.S., SSM/T.T.MOORE ASSOCIATES, INC. DATED OCT. 1990. THE ORIGINAL APPROVED MAP IS ON FILE IN THE OFFICE OF THE MUNICIPAL CLERK.

TAX MAP
TOWNSHIP OF LAWRENCE
 MERCER COUNTY, NEW JERSEY
 SCALE: 1"=100' OCT. 1990
JOHN M. DURA, P.L.S.
 TO SHOW CONDITIONS AS OF JAN. 01, 2012

SSM/T.T.MOORE ASSOCIATES, INC. 87 SCOTCH RD. WEST TRENTON N.J. 08628 883-2313	A.D.R. ASSOCIATES, INC. 9285 COMMERCE HIGHWAY PENNSAUKEN N.J. 08110 663-7200
---	--

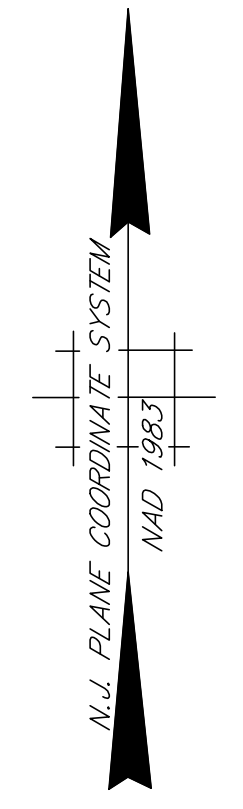
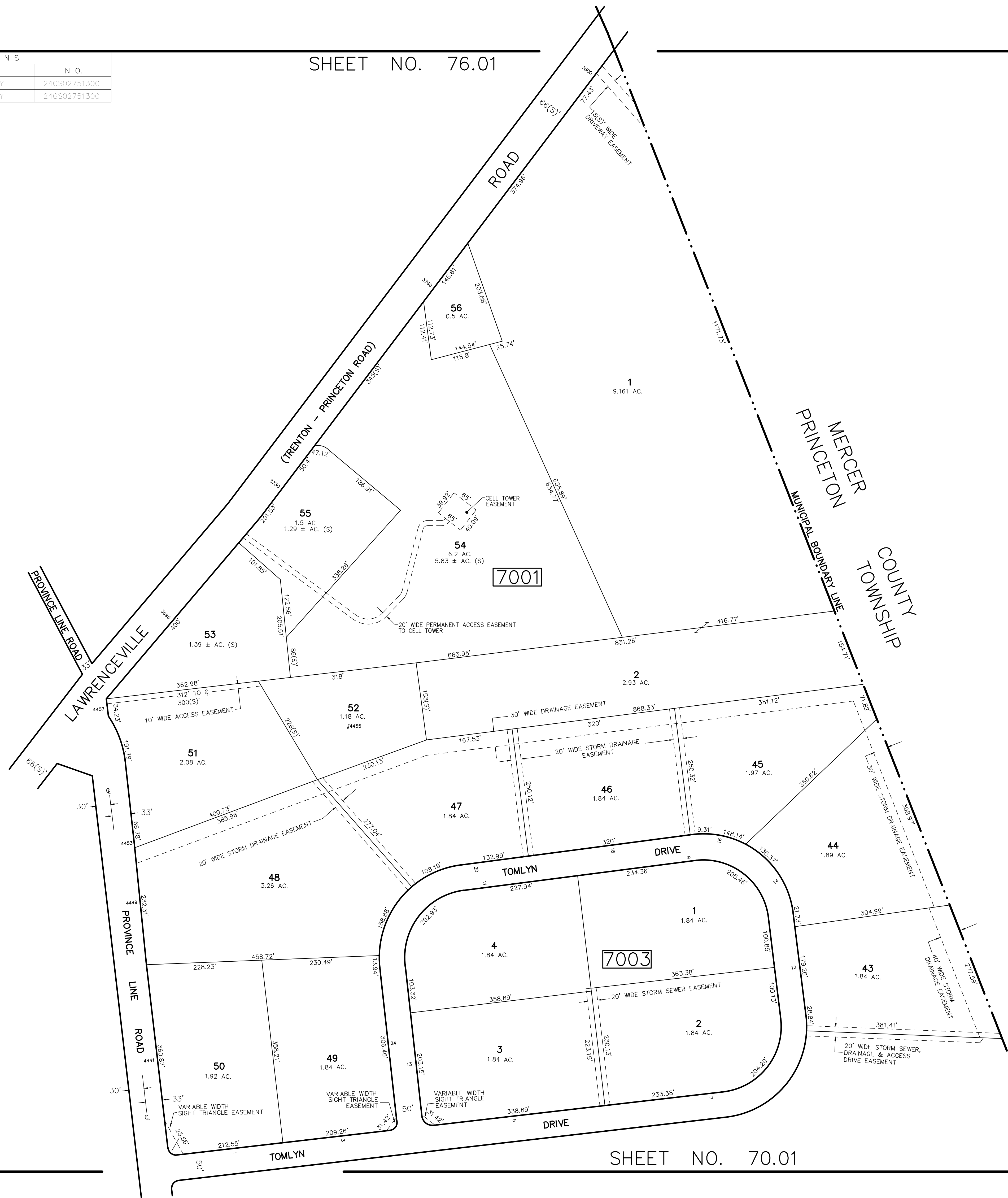
SHEET NO. 70

SHEET NO. 71.01

REVISIONS		
DATE	NAME	N.O.
JAN. 01, 2012	DANIEL A. NAGY	24GS02751300
JAN. 01, 2015	DANIEL A. NAGY	24GS02751300

SHEET NO. 76

SHEET NO. 67.03



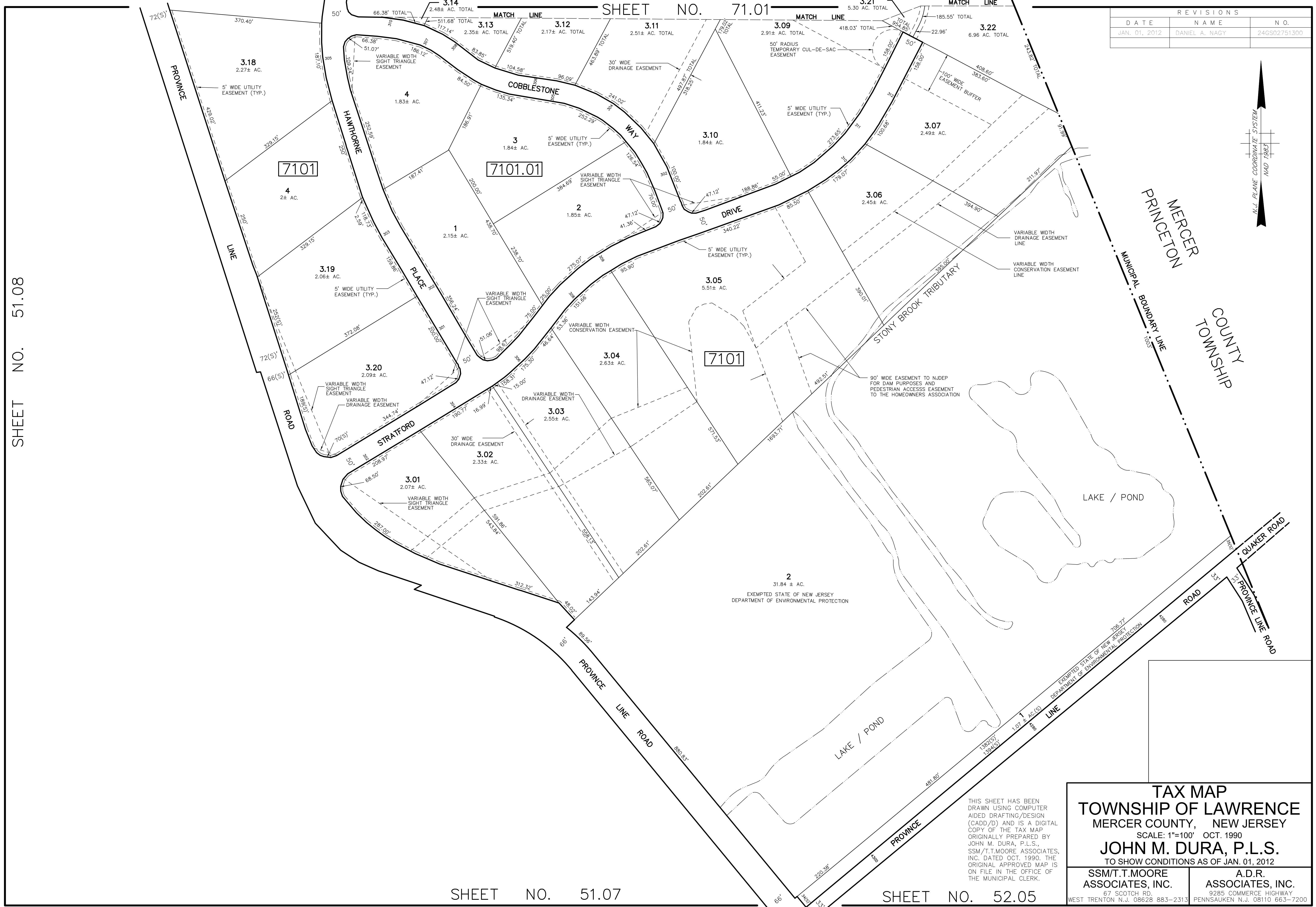
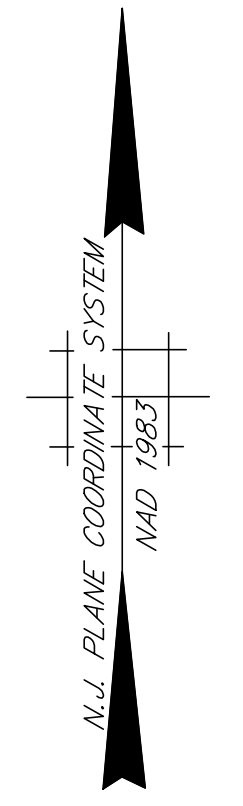
THIS SHEET HAS BEEN DRAWN USING COMPUTER AIDED DRAFTING/DESIGN (CADD/D) AND IS A DIGITAL COPY OF THE TAX MAP ORIGINALLY PREPARED BY JOHN M. DURA, P.L.S., SSM/T.T.MOORE ASSOCIATES, INC. DATED OCT. 1990. THE ORIGINAL APPROVED MAP IS ON FILE IN THE OFFICE OF THE MUNICIPAL CLERK.

F:\Jobfile\1401LA\DWG\IMAGES\STATE_STAMP.tif

TAX MAP
TOWNSHIP OF LAWRENCE
 MERCER COUNTY, NEW JERSEY
 SCALE: 1"=100' OCT. 1990
JOHN M. DURA, P.L.S.
 TO SHOW CONDITIONS AS OF JAN. 01, 2012

SSM/T.T.MOORE ASSOCIATES, INC. 87 SCOTCH RD. WEST TRENTON N.J. 08628 883-2313	A.D.R. ASSOCIATES, INC. 9285 COMMERCE HIGHWAY PENNSAUKEN N.J. 08110 663-7200
---	--

REVISIONS		
DATE	NAME	N.O.
JAN. 01, 2012	DANIEL A. NAGY	24GS02751300



SHEET NO. 51.08

SHEET NO. 71.01

SHEET NO. 51.07

SHEET NO. 52.05

TAX MAP
TOWNSHIP OF LAWRENCE
 MERCER COUNTY, NEW JERSEY
 SCALE: 1"=100' OCT. 1990
JOHN M. DURA, P.L.S.
 TO SHOW CONDITIONS AS OF JAN. 01, 2012

SSM/T.T. MOORE ASSOCIATES, INC. 87 SCOTCH RD. WEST TRENTON N.J. 08628 883-2313	A.D.R. ASSOCIATES, INC. 9285 COMMERCE HIGHWAY PENNSAUKEN N.J. 08110 663-7200
--	--

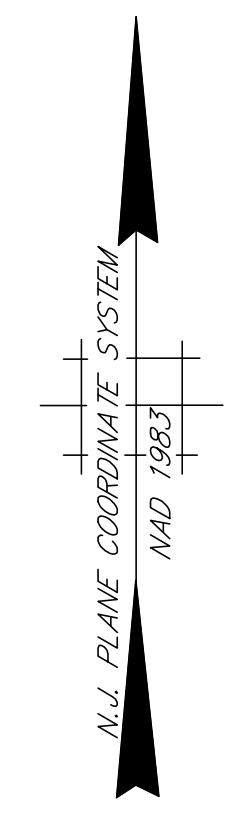
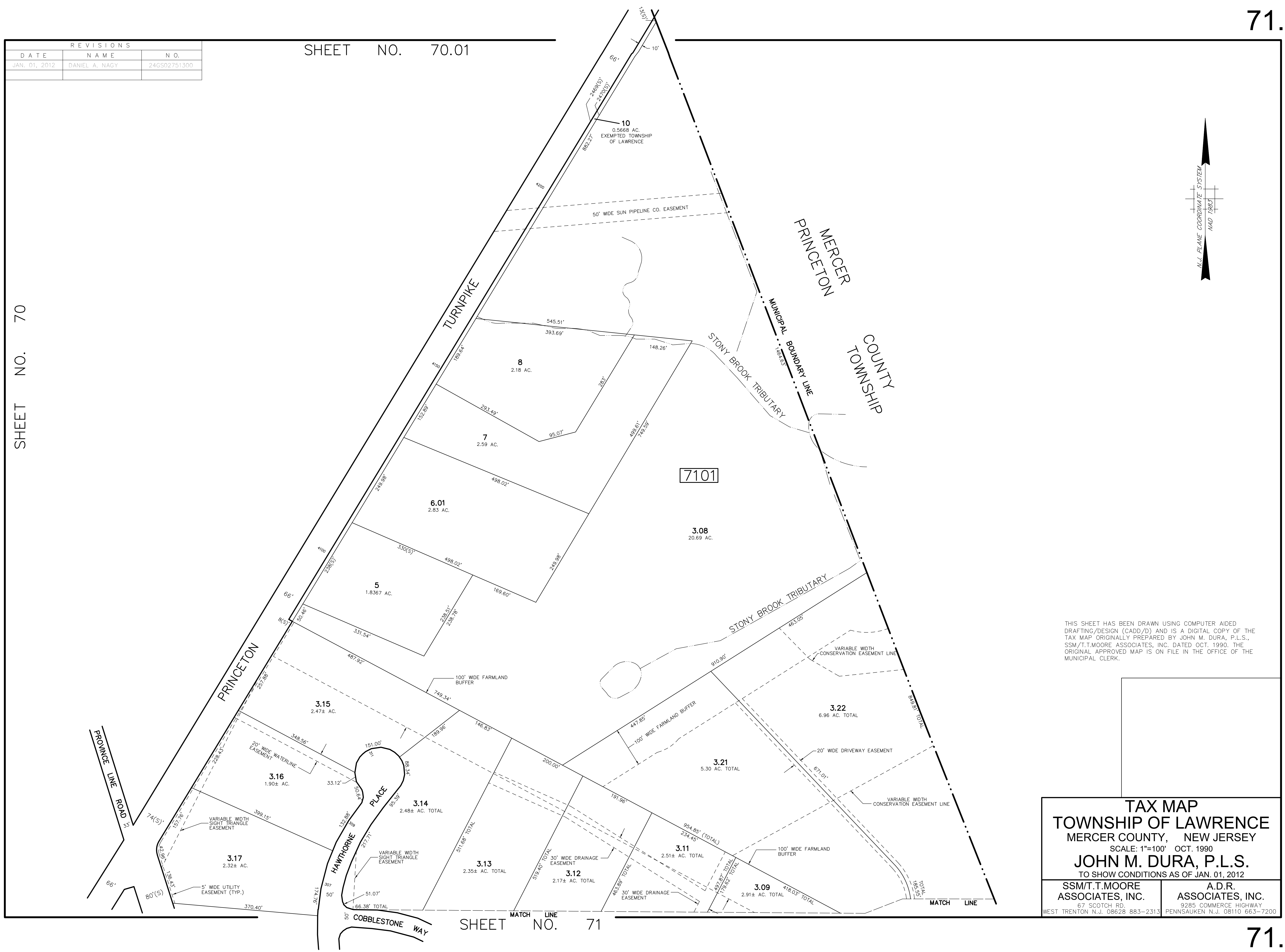
THIS SHEET HAS BEEN DRAWN USING COMPUTER AIDED DRAFTING/DESIGN (CADD/D) AND IS A DIGITAL COPY OF THE TAX MAP ORIGINALLY PREPARED BY JOHN M. DURA, P.L.S., SSM/T.T. MOORE ASSOCIATES, INC. DATED OCT. 1990. THE ORIGINAL APPROVED MAP IS ON FILE IN THE OFFICE OF THE MUNICIPAL CLERK.

2
 31.84 ± AC.
 EXEMPTED STATE OF NEW JERSEY
 DEPARTMENT OF ENVIRONMENTAL PROTECTION

REVISIONS		
DATE	NAME	N.O.
JAN. 01, 2012	DANIEL A. NAGY	24GS02751300

SHEET NO. 70.01

SHEET NO. 70



THIS SHEET HAS BEEN DRAWN USING COMPUTER AIDED DRAFTING/DESIGN (CADD/D) AND IS A DIGITAL COPY OF THE TAX MAP ORIGINALLY PREPARED BY JOHN M. DURA, P.L.S., SSM/T.T.MOORE ASSOCIATES, INC. DATED OCT. 1990. THE ORIGINAL APPROVED MAP IS ON FILE IN THE OFFICE OF THE MUNICIPAL CLERK.

TAX MAP
TOWNSHIP OF LAWRENCE
 MERCER COUNTY, NEW JERSEY
 SCALE: 1"=100' OCT. 1990
JOHN M. DURA, P.L.S.
 TO SHOW CONDITIONS AS OF JAN. 01, 2012

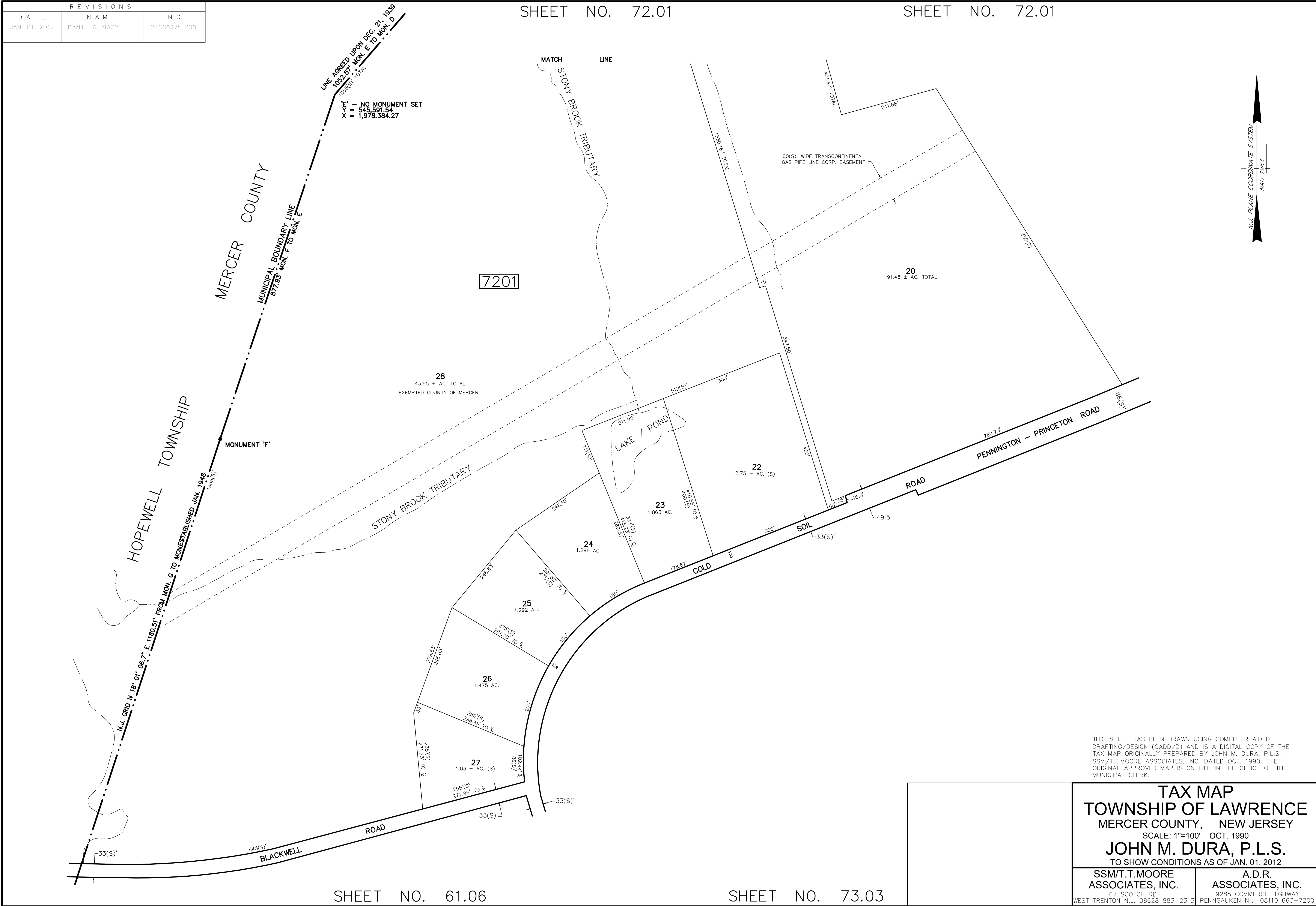
SSM/T.T.MOORE ASSOCIATES, INC. 87 SCOTCH RD. WEST TRENTON N.J. 08628 883-2313	A.D.R. ASSOCIATES, INC. 9285 COMMERCE HIGHWAY PENNSAUKEN N.J. 08110 663-7200
--	---

SHEET NO. 71

REVISIONS		
DATE	NAME	N.O.
JAN. 01, 2012	DANIEL A. NAGY	24GS02751300

SHEET NO. 72.01

SHEET NO. 72.01



THIS SHEET HAS BEEN DRAWN USING COMPUTER AIDED DRAFTING/DESIGN (CADD/D) AND IS A DIGITAL COPY OF THE TAX MAP ORIGINALLY PREPARED BY JOHN M. DURA, P.L.S., SSM/T.T.MOORE ASSOCIATES, INC. DATED OCT. 1990. THE ORIGINAL APPROVED MAP IS ON FILE IN THE OFFICE OF THE MUNICIPAL CLERK.

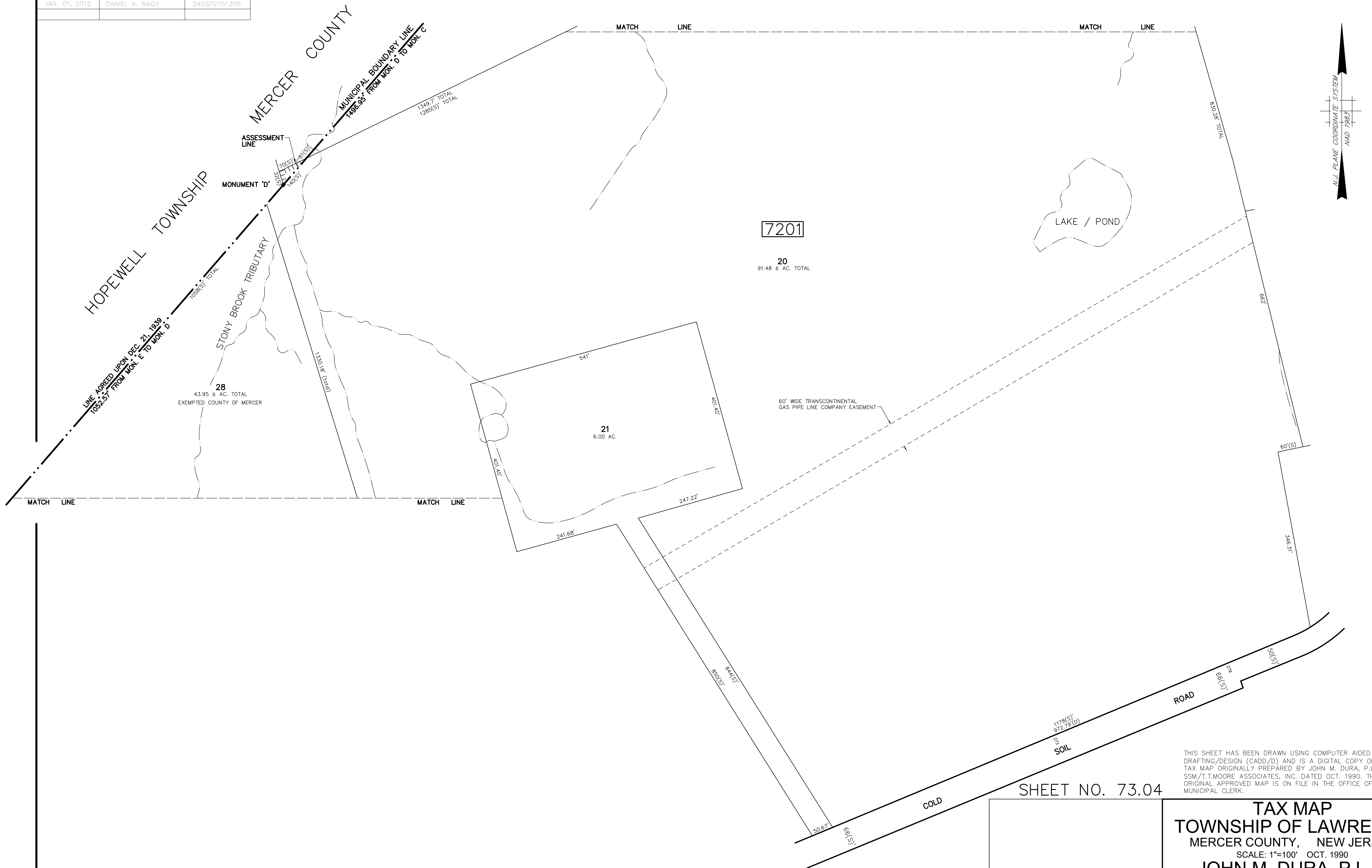
TAX MAP
TOWNSHIP OF LAWRENCE
 MERCER COUNTY, NEW JERSEY
 SCALE: 1"=100' OCT. 1990
JOHN M. DURA, P.L.S.
 TO SHOW CONDITIONS AS OF JAN. 01, 2012

SSM/T.T.MOORE ASSOCIATES, INC. 87 SCOTCH RD. WEST TRENTON N.J. 08628 883-2313	A.D.R. ASSOCIATES, INC. 9285 COMMERCE HIGHWAY PENNSAUKEN N.J. 08110 663-7200
---	--

SHEET NO. 61.06

SHEET NO. 73.03

REVISIONS		
DATE	NAME	N.O.
JAN. 01, 2012	DANIEL A. NAGY	24GS02751300



SHEET NO. 72.02

SHEET NO. 73.06

SHEET NO. 72

SHEET NO. 73.03

SHEET NO. 73.04

THIS SHEET HAS BEEN DRAWN USING COMPUTER AIDED DRAFTING/DESIGN (CADD/D) AND IS A DIGITAL COPY OF THE TAX MAP ORIGINALLY PREPARED BY JOHN M. DURA, P.L.S., SSM/T.T.MOORE ASSOCIATES, INC. DATED OCT. 1990. THE ORIGINAL APPROVED MAP IS ON FILE IN THE OFFICE OF THE MUNICIPAL CLERK.

TAX MAP
TOWNSHIP OF LAWRENCE
 MERCER COUNTY, NEW JERSEY
 SCALE: 1"=100' OCT. 1990
JOHN M. DURA, P.L.S.
 TO SHOW CONDITIONS AS OF JAN. 01, 2012

SSM/T.T.MOORE ASSOCIATES, INC. 67 SCOTCH RD. WEST TRENTON N.J. 08628 883-2313	A.D.R. ASSOCIATES, INC. 9285 COMMERCE HIGHWAY PENNSAUKEN N.J. 08110 663-7200
---	--

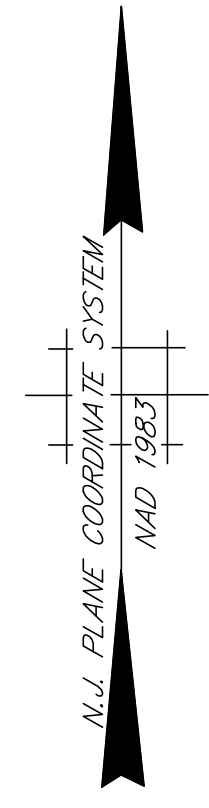
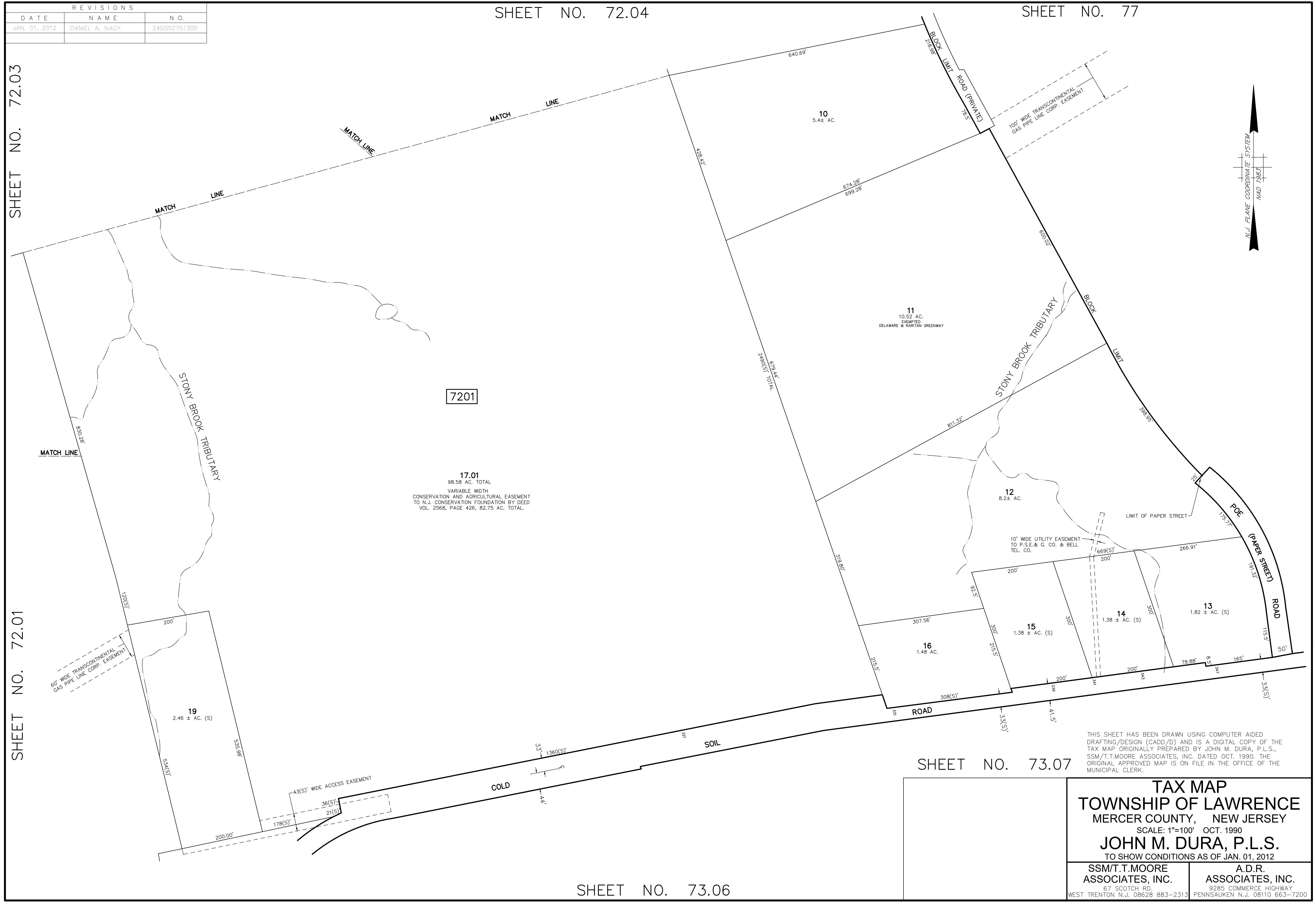
REVISIONS		
DATE	NAME	N.O.
JAN. 01, 2012	DANIEL A. NAGY	24GS02751300

SHEET NO. 72.04

SHEET NO. 77

SHEET NO. 72.03

SHEET NO. 72.01



THIS SHEET HAS BEEN DRAWN USING COMPUTER AIDED DRAFTING/DESIGN (CADD/D) AND IS A DIGITAL COPY OF THE TAX MAP ORIGINALLY PREPARED BY JOHN M. DURA, P.L.S., SSM/T.T.MOORE ASSOCIATES, INC. DATED OCT. 1990. THE ORIGINAL APPROVED MAP IS ON FILE IN THE OFFICE OF THE MUNICIPAL CLERK.

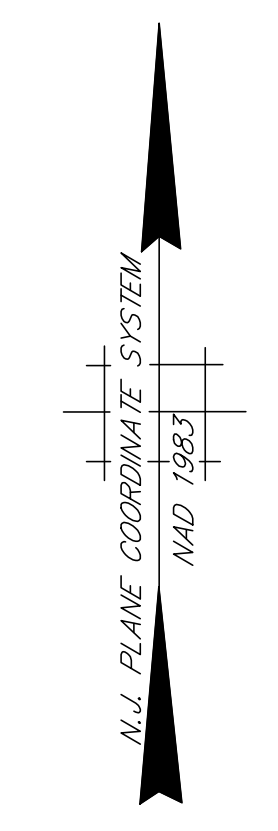
SHEET NO. 73.07

SHEET NO. 73.06

TAX MAP
TOWNSHIP OF LAWRENCE
 MERCER COUNTY, NEW JERSEY
 SCALE: 1"=100' OCT. 1990
JOHN M. DURA, P.L.S.
 TO SHOW CONDITIONS AS OF JAN. 01, 2012

SSM/T.T.MOORE ASSOCIATES, INC. 87 SCOTCH RD. WEST TRENTON N.J. 08628 883-2313	A.D.R. ASSOCIATES, INC. 9285 COMMERCE HIGHWAY PENNSAUKEN N.J. 08110 663-7200
---	--

REVISIONS		
DATE	NAME	N.O.
JAN. 01, 2012	DANIEL A. NAGY	24GS02751300



HOPEWELL TOWNSHIP

MERCER COUNTY

7201

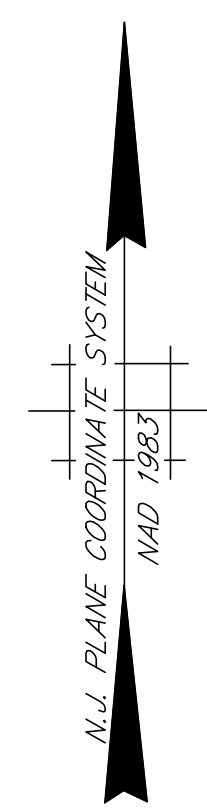
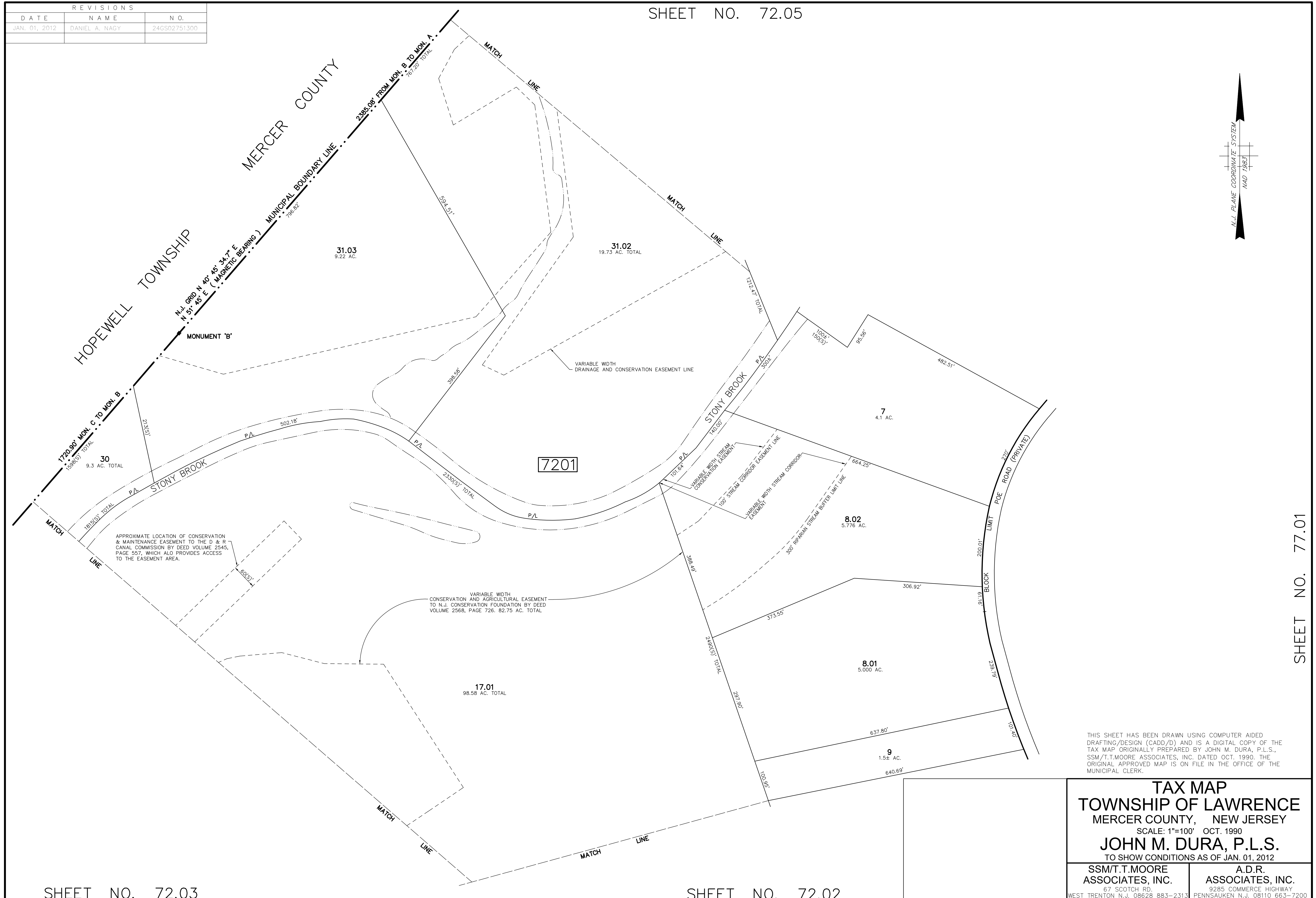
THIS SHEET HAS BEEN DRAWN USING COMPUTER AIDED DRAFTING/DESIGN (CADD/D) AND IS A DIGITAL COPY OF THE TAX MAP ORIGINALLY PREPARED BY JOHN M. DURA, P.L.S., SSM/T.T.MOORE ASSOCIATES, INC. DATED OCT. 1990. THE ORIGINAL APPROVED MAP IS ON FILE IN THE OFFICE OF THE MUNICIPAL CLERK.

TAX MAP
TOWNSHIP OF LAWRENCE
 MERCER COUNTY, NEW JERSEY
 SCALE: 1"=100' OCT. 1990
JOHN M. DURA, P.L.S.
 TO SHOW CONDITIONS AS OF JAN. 01, 2012

SSM/T.T.MOORE ASSOCIATES, INC. 87 SCOTCH RD. WEST TRENTON N.J. 08628 883-2313	A.D.R. ASSOCIATES, INC. 9285 COMMERCE HIGHWAY PENNSAUKEN N.J. 08110 663-7200
---	--

REVISIONS		
DATE	NAME	N.O.
JAN. 01, 2012	DANIEL A. NAGY	24GS02751300

SHEET NO. 72.05



SHEET NO. 77.01

SHEET NO. 72.03

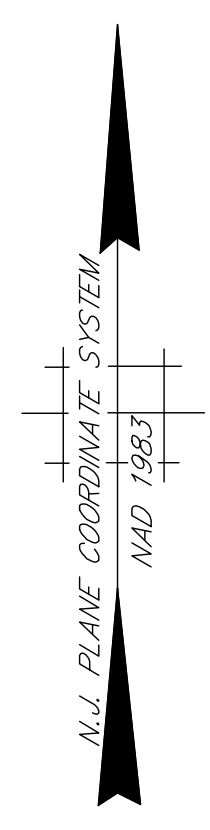
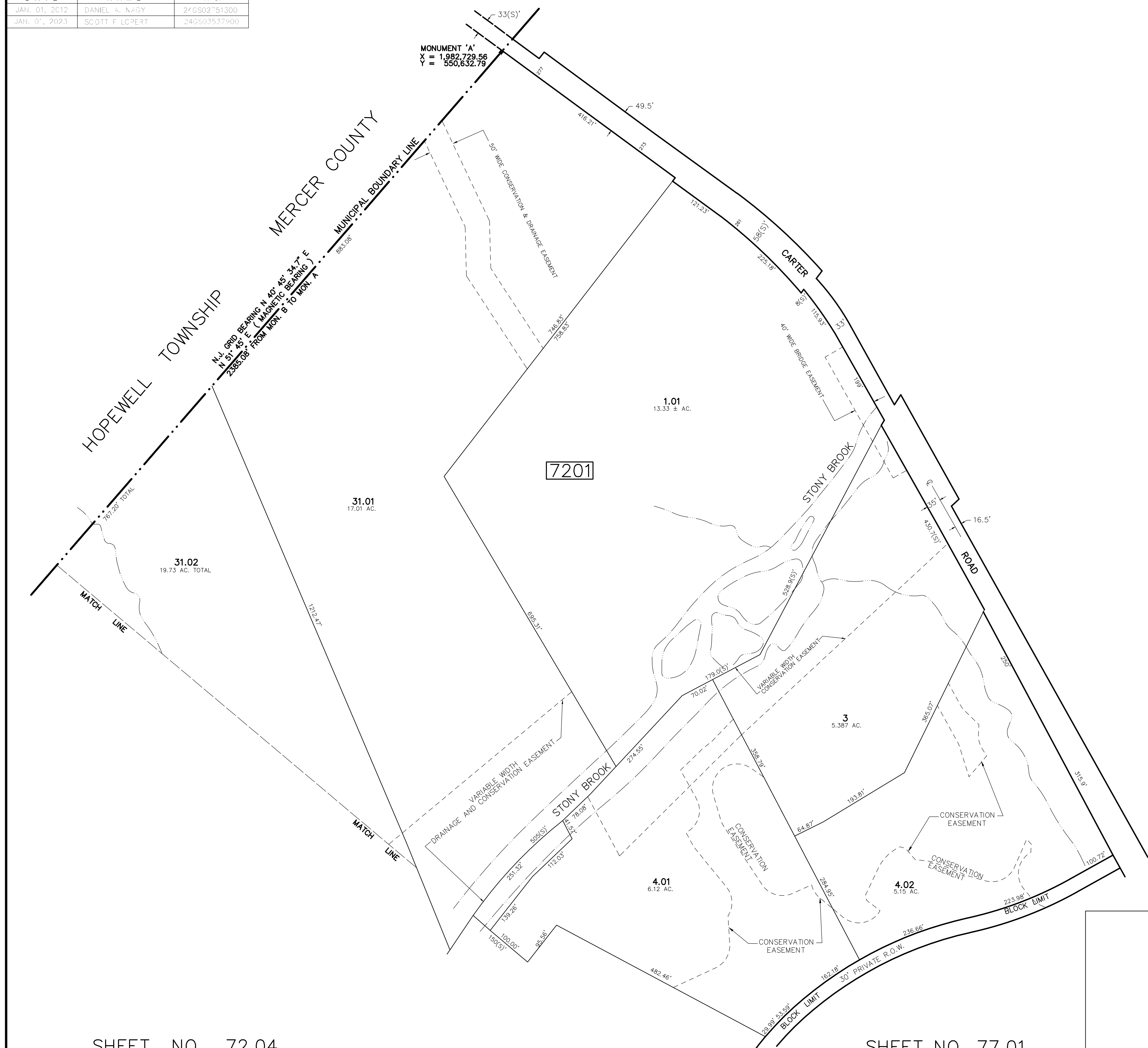
SHEET NO. 72.02

THIS SHEET HAS BEEN DRAWN USING COMPUTER AIDED DRAFTING/DESIGN (CADD/D) AND IS A DIGITAL COPY OF THE TAX MAP ORIGINALLY PREPARED BY JOHN M. DURA, P.L.S., SSM/T.T.MOORE ASSOCIATES, INC. DATED OCT. 1990. THE ORIGINAL APPROVED MAP IS ON FILE IN THE OFFICE OF THE MUNICIPAL CLERK.

TAX MAP
TOWNSHIP OF LAWRENCE
 MERCER COUNTY, NEW JERSEY
 SCALE: 1"=100' OCT. 1990
JOHN M. DURA, P.L.S.
 TO SHOW CONDITIONS AS OF JAN. 01, 2012

SSM/T.T.MOORE ASSOCIATES, INC. 87 SCOTCH RD. WEST TRENTON N.J. 08628 883-2313	A.D.R. ASSOCIATES, INC. 9285 COMMERCE HIGHWAY PENNSAUKEN N.J. 08110 663-7200
---	--

REVISIONS		
DATE	NAME	N.O.
JAN. 01, 2012	DANIEL A. NAGY	24GS02751300
JAN. 01, 2023	SCOTT F. LCPERT	24GS03537900



THIS SHEET HAS BEEN DRAWN USING COMPUTER AIDED DRAFTING/DESIGN (CADD/D) AND IS A DIGITAL COPY OF THE TAX MAP ORIGINALLY PREPARED BY JOHN M. DURA, P.L.S., SSM/T.T.MOORE ASSOCIATES, INC. DATED OCT. 1990. THE ORIGINAL APPROVED MAP IS ON FILE IN THE OFFICE OF THE MUNICIPAL CLERK.

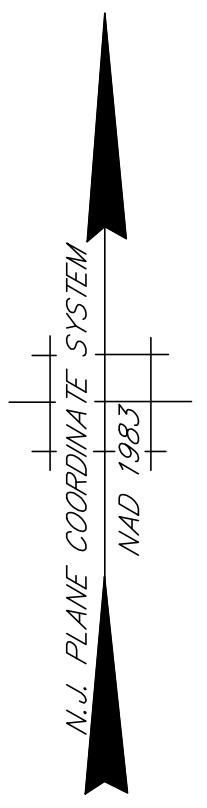
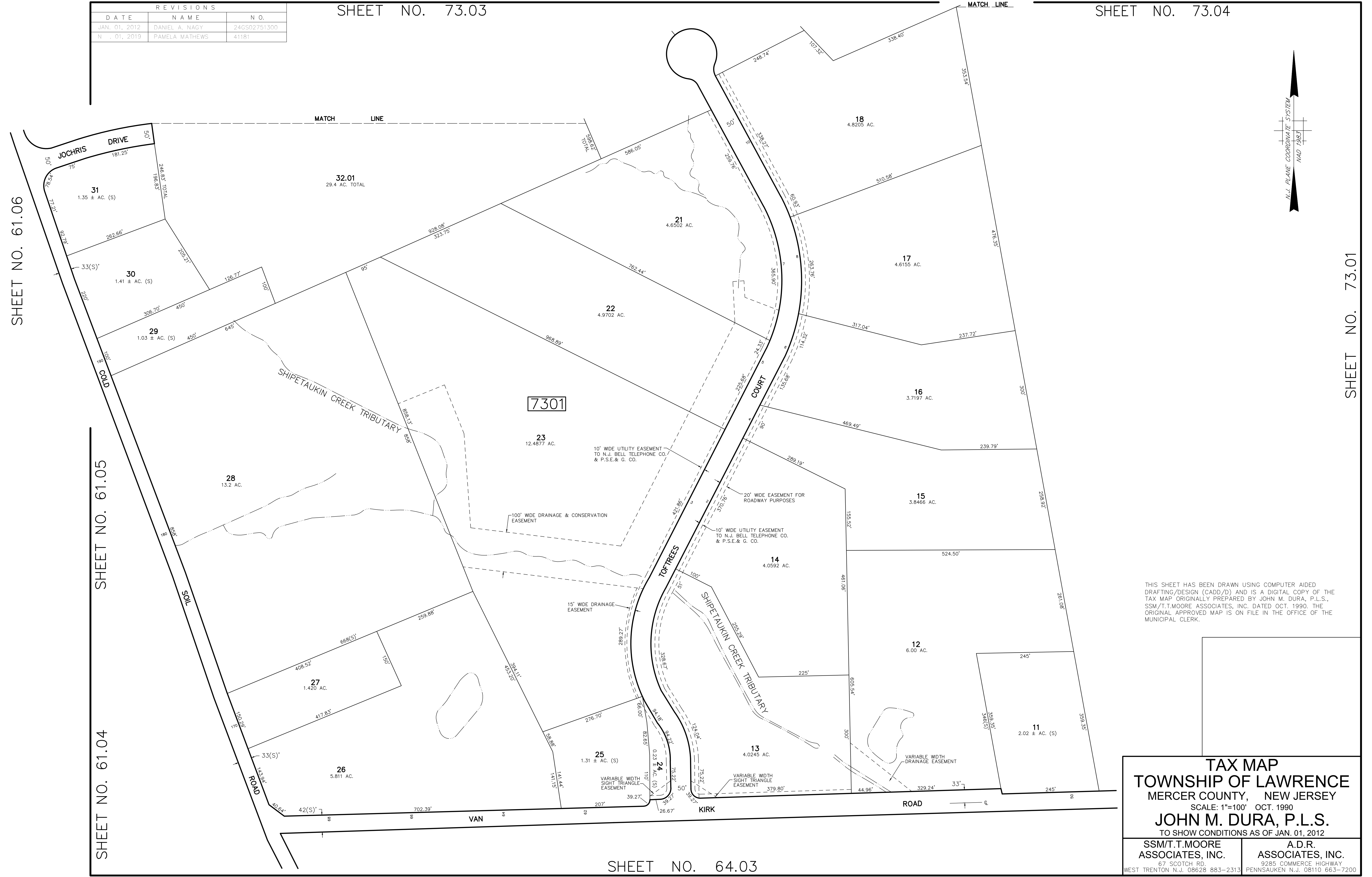
TAX MAP
TOWNSHIP OF LAWRENCE
 MERCER COUNTY, NEW JERSEY
 SCALE: 1"=100' OCT. 1990
JOHN M. DURA, P.L.S.
 TO SHOW CONDITIONS AS OF JAN. 01, 2012

SSM/T.T.MOORE ASSOCIATES, INC. 67 SCOTCH RD. WEST TRENTON N.J. 08628 883-2313	A.D.R. ASSOCIATES, INC. 3285 COMMERCE HIGHWAY PENNSAUKEN N.J. 08110 663-7200
---	--

REVISIONS		
DATE	NAME	N.O.
JAN. 01, 2012	DANIEL A. NAGY	24GS02751300
N . . 01, 2019	PAMELA MATHEWS	41181

SHEET NO. 73.03

SHEET NO. 73.04



THIS SHEET HAS BEEN DRAWN USING COMPUTER AIDED DRAFTING/DESIGN (CADD/D) AND IS A DIGITAL COPY OF THE TAX MAP ORIGINALLY PREPARED BY JOHN M. DURA, P.L.S., SSM/T.T.MOORE ASSOCIATES, INC. DATED OCT. 1990. THE ORIGINAL APPROVED MAP IS ON FILE IN THE OFFICE OF THE MUNICIPAL CLERK.

TAX MAP
TOWNSHIP OF LAWRENCE
 MERCER COUNTY, NEW JERSEY
 SCALE: 1"=100' OCT. 1990
JOHN M. DURA, P.L.S.
 TO SHOW CONDITIONS AS OF JAN. 01, 2012

SSM/T.T.MOORE ASSOCIATES, INC. 87 SCOTCH RD. WEST TRENTON N.J. 08628 883-2313	A.D.R. ASSOCIATES, INC. 9285 COMMERCE HIGHWAY PENNSAUKEN N.J. 08110 663-7200
---	--

SHEET NO. 64.03

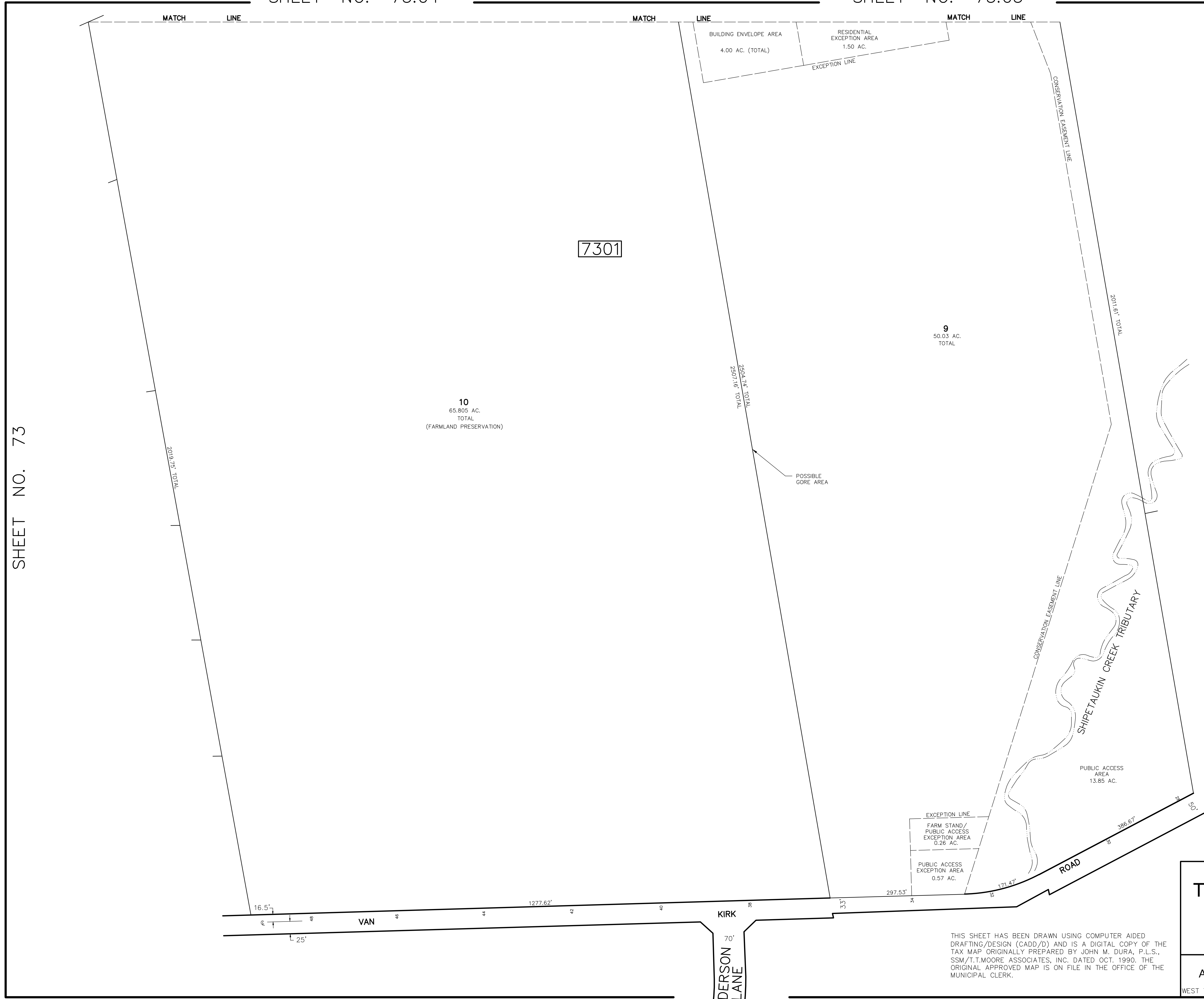
SHEET NO. 61.06

SHEET NO. 61.05

SHEET NO. 61.04

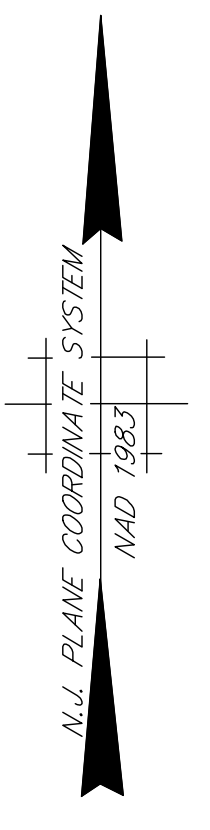
SHEET NO. 73.01

REVISIONS		
DATE	NAME	N.O.
JAN. 01, 2012	DANIEL A. NAGY	240502751300



SHEET NO. 73

SHEET NO. 73.02



TAX MAP
TOWNSHIP OF LAWRENCE
 MERCER COUNTY, NEW JERSEY
 SCALE: 1"=100' OCT. 1990
JOHN M. DURA, P.L.S.
 TO SHOW CONDITIONS AS OF JAN. 01, 2012

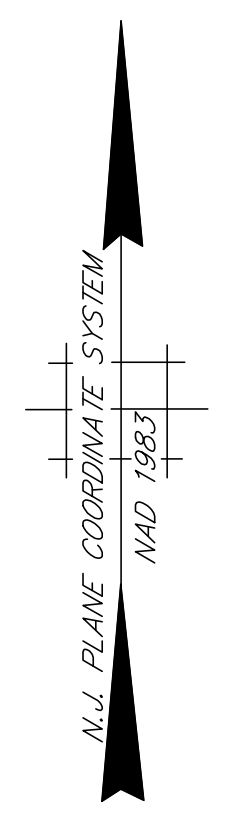
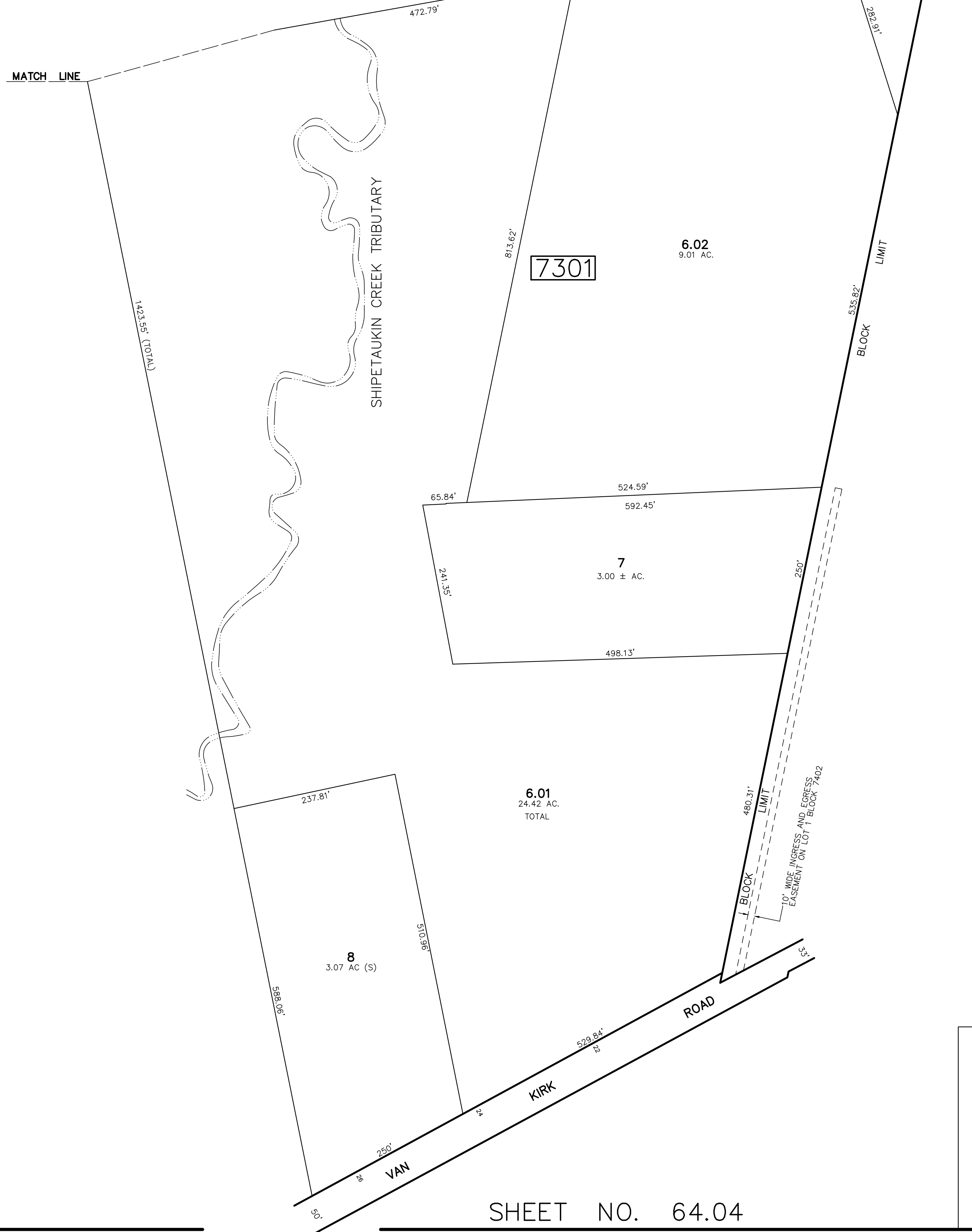
SSM/T.T. MOORE ASSOCIATES, INC. 67 SCOTCH RD. WEST TRENTON N.J. 08628 883-2313	A.D.R. ASSOCIATES, INC. 9285 COMMERCE HIGHWAY PENNSAUKEN N.J. 08110 663-7200
---	---

THIS SHEET HAS BEEN DRAWN USING COMPUTER AIDED DRAFTING/DESIGN (CADD/D) AND IS A DIGITAL COPY OF THE TAX MAP ORIGINALLY PREPARED BY JOHN M. DURA, P.L.S., SSM/T.T. MOORE ASSOCIATES, INC. DATED OCT. 1990. THE ORIGINAL APPROVED MAP IS ON FILE IN THE OFFICE OF THE MUNICIPAL CLERK.

REVISIONS		
DATE	NAME	N.O.
JAN. 01, 2012	DANIEL A. NAGY	24GS02751300
DEC. 09, 2020	PAMELA L. MATHEWS	41181

SHEET NO. 73.01

MATCH LINE



SHEET NO. 74

THIS SHEET HAS BEEN DRAWN USING COMPUTER AIDED DRAFTING/DESIGN (CADD/D) AND IS A DIGITAL COPY OF THE TAX MAP ORIGINALLY PREPARED BY JOHN M. DURA, P.L.S., SSM/T.T.MOORE ASSOCIATES, INC. DATED OCT. 1990. THE ORIGINAL APPROVED MAP IS ON FILE IN THE OFFICE OF THE MUNICIPAL CLERK.

TAX MAP
TOWNSHIP OF LAWRENCE
 MERCER COUNTY, NEW JERSEY
 SCALE: 1"=100' OCT. 1990
JOHN M. DURA, P.L.S.
 TO SHOW CONDITIONS AS OF JAN. 01, 2012

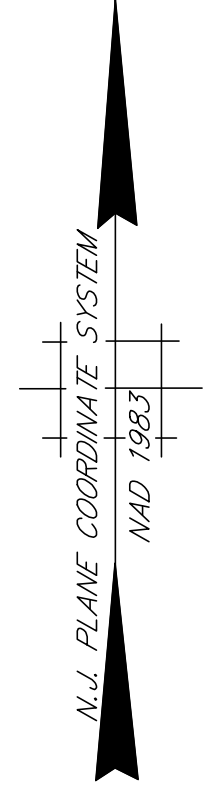
SSM/T.T.MOORE ASSOCIATES, INC. 67 SCOTCH RD. WEST TRENTON N.J. 08628 883-2313	A.D.R. ASSOCIATES, INC. 9285 COMMERCE HIGHWAY PENNSAUKEN N.J. 08110 663-7200
---	--

REVISIONS		
DATE	NAME	N.O.
JAN. 01, 2012	DANIEL A. NAGY	24GS02751300
N . . 01, 2019	PAMELA MATHEWS	41181

CONDOMINIUM			
BLOCK NO.	LOT NO.	QUALIFIER	SQ. FT.
7301	41	C001	1543
		C002	2613
		C003	924

SHEET NO. 72

SHEET NO. 61.06



THIS SHEET HAS BEEN DRAWN USING COMPUTER AIDED DRAFTING/DESIGN (CADD/D) AND IS A DIGITAL COPY OF THE TAX MAP ORIGINALLY PREPARED BY JOHN M. DURA, P.L.S., SSM/T.T.MOORE ASSOCIATES, INC. DATED OCT. 1990. THE ORIGINAL APPROVED MAP IS ON FILE IN THE OFFICE OF THE MUNICIPAL CLERK.

TAX MAP
TOWNSHIP OF LAWRENCE
 MERCER COUNTY, NEW JERSEY
 SCALE: 1"=100' OCT. 1990
JOHN M. DURA, P.L.S.
 TO SHOW CONDITIONS AS OF JAN. 01, 2012

SSM/T.T.MOORE ASSOCIATES, INC. 67 SCOTCH RD. WEST TRENTON N.J. 08628 883-2313	A.D.R. ASSOCIATES, INC. 9285 COMMERCE HIGHWAY PENNSAUKEN N.J. 08110 663-7200
---	--

SHEET NO. 73.04

REVISIONS		
DATE	NAME	N.O.
JAN. 01, 2012	DANIEL A. NAGY	24GS02751300

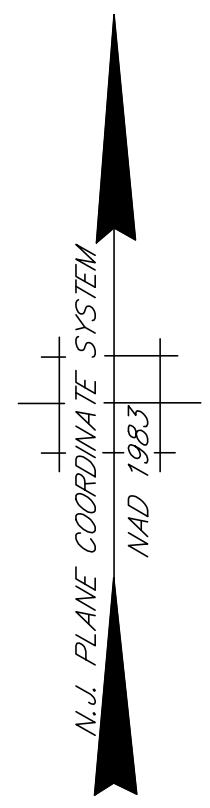
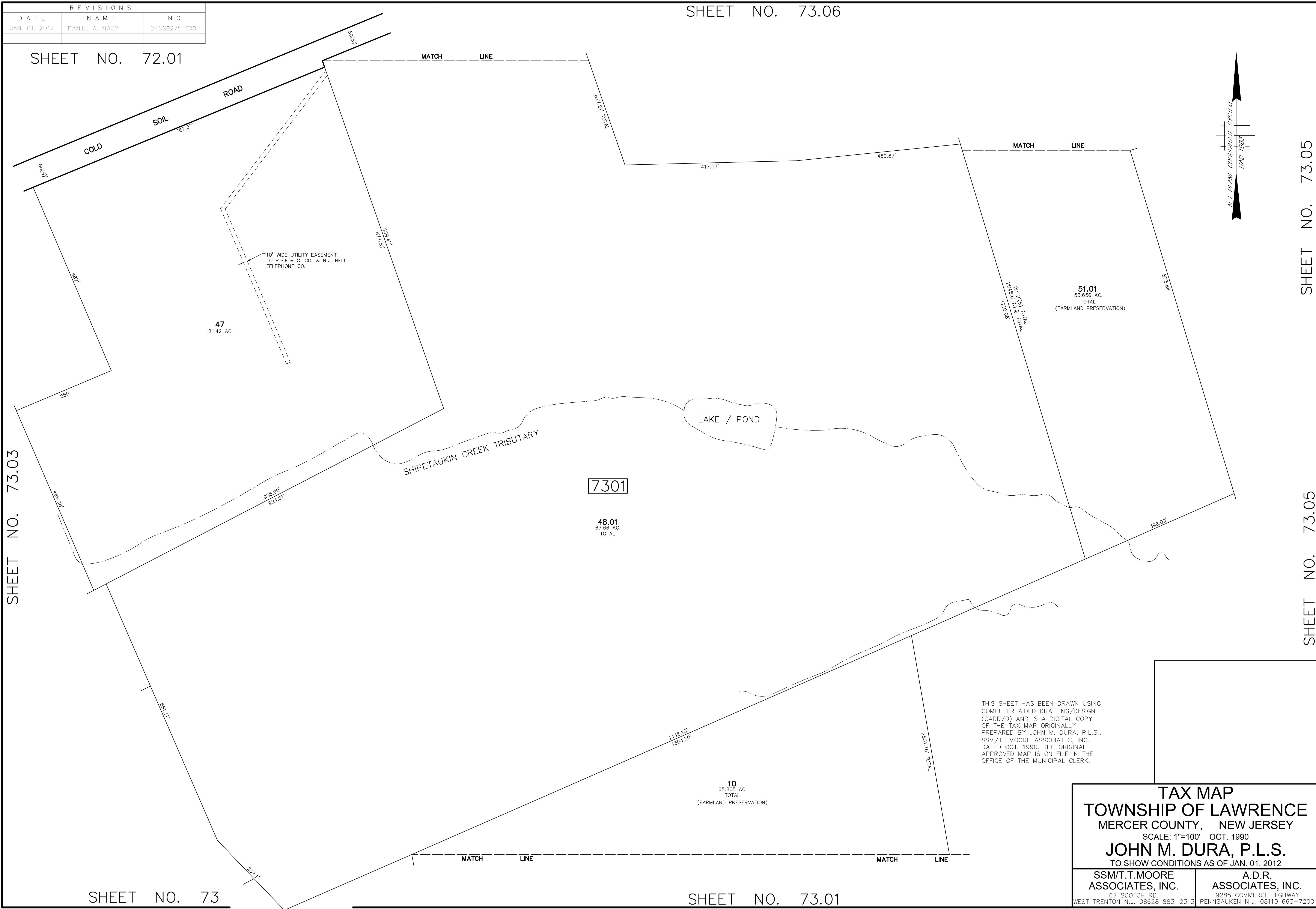
SHEET NO. 73.06

SHEET NO. 72.01

SHEET NO. 73.03

SHEET NO. 73.05

SHEET NO. 73.05



THIS SHEET HAS BEEN DRAWN USING
COMPUTER AIDED DRAFTING/DESIGN
(CADD/D) AND IS A DIGITAL COPY
OF THE TAX MAP ORIGINALLY
PREPARED BY JOHN M. DURA, P.L.S.,
SSM/T.T.MOORE ASSOCIATES, INC.,
DATED OCT. 1990. THE ORIGINAL
APPROVED MAP IS ON FILE IN THE
OFFICE OF THE MUNICIPAL CLERK.

TAX MAP
TOWNSHIP OF LAWRENCE
MERCER COUNTY, NEW JERSEY
SCALE: 1"=100' OCT. 1990
JOHN M. DURA, P.L.S.
TO SHOW CONDITIONS AS OF JAN. 01, 2012

SSM/T.T.MOORE ASSOCIATES, INC. 87 SCOTCH RD. WEST TRENTON N.J. 08628 883-2313	A.D.R. ASSOCIATES, INC. 9285 COMMERCE HIGHWAY PENNSAUKEN N.J. 08110 663-7200
--	---

SHEET NO. 73

SHEET NO. 73.01

REVISIONS		
DATE	NAME	N.O.
JAN. 01, 2012	DANIEL A. NAGY	2/GS02-51300
DEC. 09, 2020	PAMELA L. MATHEWS	41181

SHEET NO. 73.06

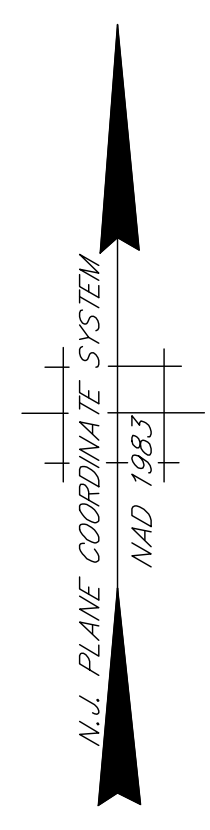
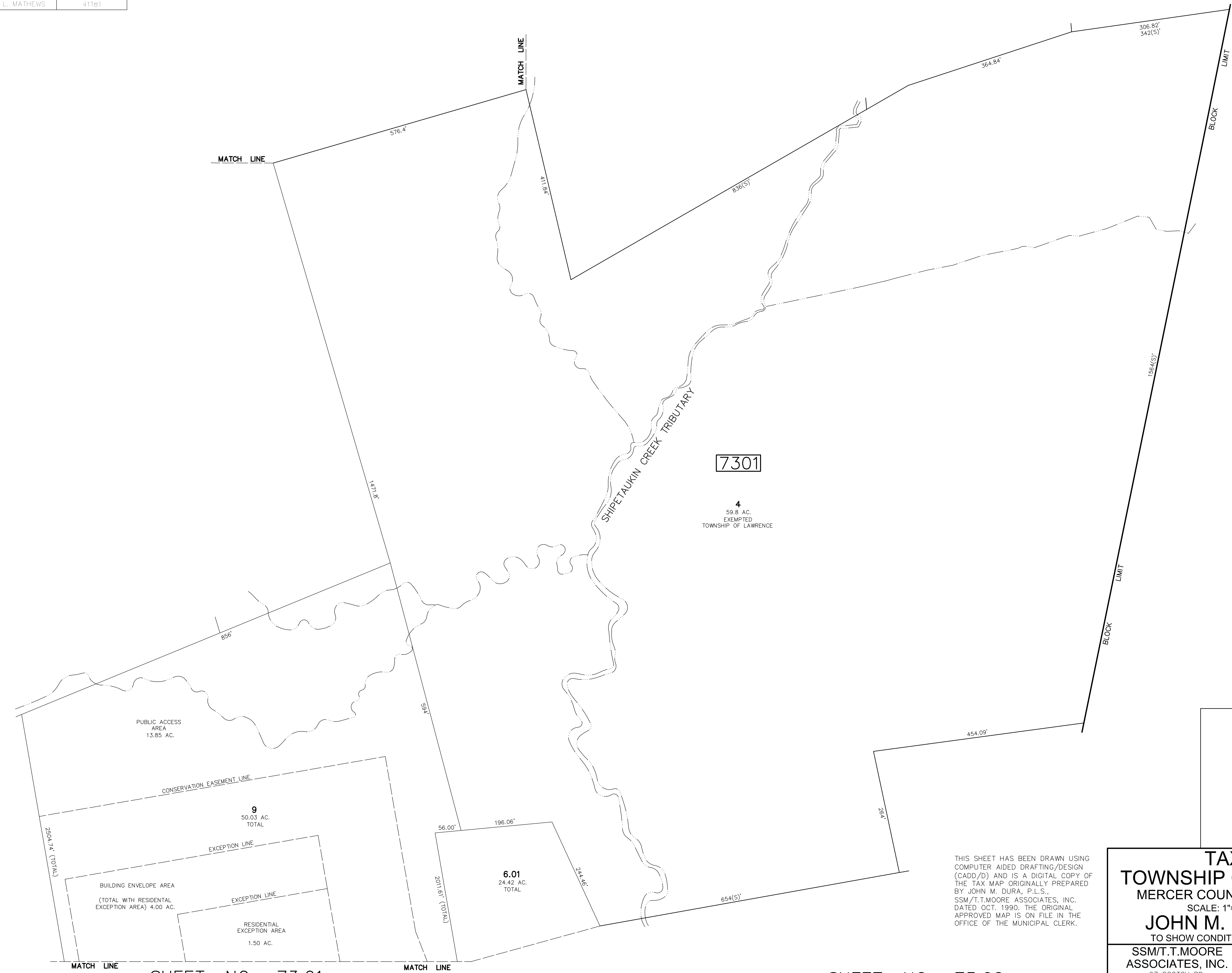
SHEET NO. 73.07

SHEET NO. 73.04

SHEET NO. 73.04

SHEET NO. 74.01

SHEET NO. 74



THIS SHEET HAS BEEN DRAWN USING COMPUTER AIDED DRAFTING/DESIGN (CADD/D) AND IS A DIGITAL COPY OF THE TAX MAP ORIGINALLY PREPARED BY JOHN M. DURA, P.L.S., SSM/T.T.MOORE ASSOCIATES, INC. DATED OCT. 1990. THE ORIGINAL APPROVED MAP IS ON FILE IN THE OFFICE OF THE MUNICIPAL CLERK.

TAX MAP
TOWNSHIP OF LAWRENCE
 MERCER COUNTY, NEW JERSEY
 SCALE: 1"=100' OCT. 1990
JOHN M. DURA, P.L.S.
 TO SHOW CONDITIONS AS OF JAN. 01, 2012

SSM/T.T.MOORE ASSOCIATES, INC.
 87 SCOTCH RD.
 WEST TRENTON N.J. 08628 883-2313

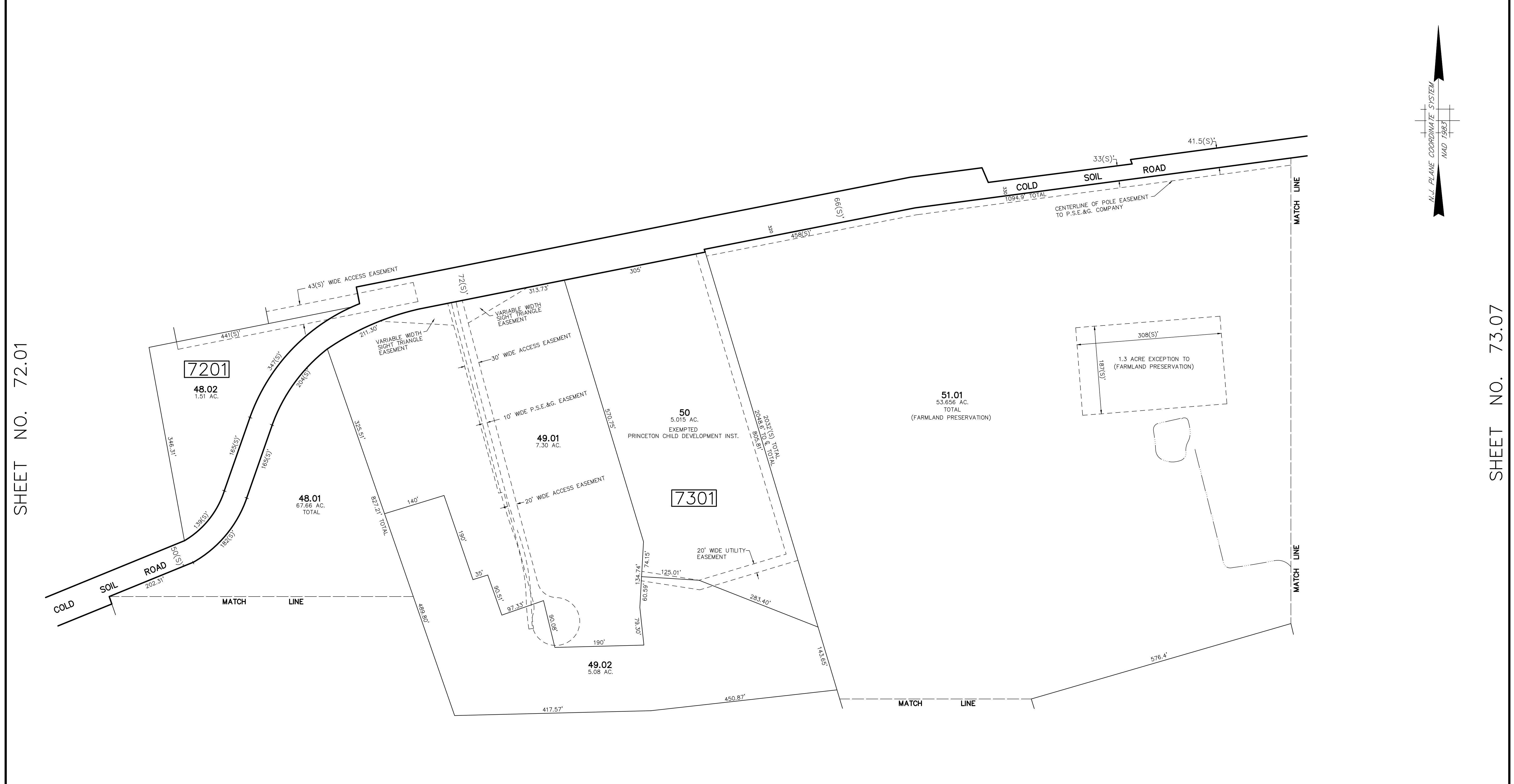
A.D.R. ASSOCIATES, INC.
 9285 COMMERCE HIGHWAY
 PENNSAUKEN N.J. 08110 663-7200

SHEET NO. 73.01

SHEET NO. 73.02

REVISIONS		
DATE	NAME	N.O.
JAN. 01, 2012	DANIEL A. NAGY	24GS02751300

REVISIONS	
DATE	DESCRIPTION
JAN. 01, 2012	E. MAP T. STATE NEW JE SET 2008 STANDA DS



SHEET NO. 72.01

SHEET NO. 73.07

SHEET NO. 73.05

SHEET NO. 73.04

THIS SHEET HAS BEEN DRAWN USING COMPUTER AIDED DRAFTING/DESIGN (CADD/D) AND IS A DIGITAL COPY OF THE TAX MAP ORIGINALLY PREPARED BY JOHN M. DURA, P.L.S., SSM/T.T.MOORE ASSOCIATES, INC. DATED OCT. 1990. THE ORIGINAL APPROVED MAP IS ON FILE IN THE OFFICE OF THE MUNICIPAL CLERK.

TAX MAP TOWNSHIP OF LAWRENCE MERCER COUNTY, NEW JERSEY SCALE: 1"=100' OCT. 1990 JOHN M. DURA, P.L.S. TO SHOW CONDITIONS AS OF JAN. 01, 2012	
SSM/T.T.MOORE ASSOCIATES, INC. <small>67 SCOTCH RD. WEST TRENTON N.J. 08628 883-2313</small>	A.D.R. ASSOCIATES, INC. <small>9285 COMMERCE HIGHWAY PENNSAUKEN N.J. 08110 663-7200</small>

REVISIONS		
DATE	NAME	N.O.
JAN. 01, 2012	DANIEL A. NAGY	24GS02751300
JAN. 10, 2018	PAMELA L. MATHEWS	41181

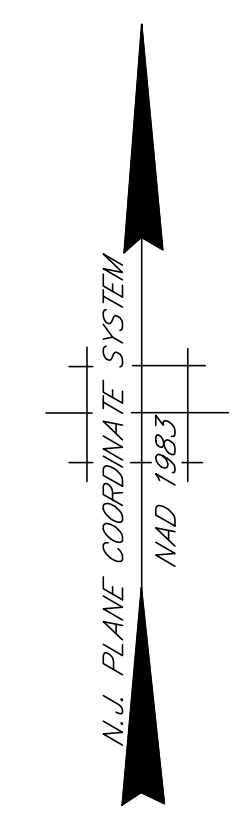
SHEET NO. 72.02

SHEET NO. 77

SHEET NO. 73.06

SHEET NO. 75.01

SHEET NO. 74.01



THIS SHEET HAS BEEN DRAWN USING COMPUTER AIDED DRAFTING/DESIGN (CADD/D) AND IS A DIGITAL COPY OF THE TAX MAP ORIGINALLY PREPARED BY JOHN M. DURA, P.L.S., SSM/T.T. MOORE ASSOCIATES, INC. DATED OCT. 1990. THE ORIGINAL APPROVED MAP IS ON FILE IN THE OFFICE OF THE MUNICIPAL CLERK.

TAX MAP
TOWNSHIP OF LAWRENCE
 MERCER COUNTY, NEW JERSEY
 SCALE: 1"=100' OCT. 1990
JOHN M. DURA, P.L.S.
 TO SHOW CONDITIONS AS OF JAN. 01, 2012

SSM/T.T. MOORE ASSOCIATES, INC. 87 SCOTCH RD. WEST TRENTON N.J. 08628 883-2313	A.D.R. ASSOCIATES, INC. 3285 COMMERCE HIGHWAY PENNSAUKEN N.J. 08110 663-7200
--	--

SHEET NO. 73.05

REVISIONS		
DATE	NAME	N.O.
JAN. 01, 2012	DANIEL A. NAGY	24GS02751300

SHEET NO. 74.01

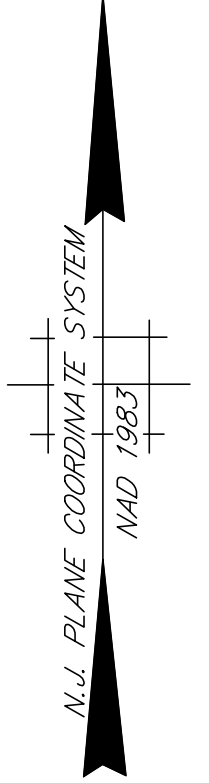
SHEET NO. 66.05

SHEET NO. 73.05

SHEET NO. 73.02

SHEET NO. 66.05

SHEET NO. 66.03



THIS SHEET HAS BEEN DRAWN USING COMPUTER AIDED DRAFTING/DESIGN (CADD/D) AND IS A DIGITAL COPY OF THE TAX MAP ORIGINALLY PREPARED BY JOHN M. DURA, P.L.S., SSM/T.T.MOORE ASSOCIATES, INC. DATED OCT. 1990. THE ORIGINAL APPROVED MAP IS ON FILE IN THE OFFICE OF THE MUNICIPAL CLERK.

TAX MAP
TOWNSHIP OF LAWRENCE
 MERCER COUNTY, NEW JERSEY
 SCALE: 1"=100' OCT. 1990
JOHN M. DURA, P.L.S.
 TO SHOW CONDITIONS AS OF JAN. 01, 2012

SSM/T.T.MOORE ASSOCIATES, INC. 67 SCOTCH RD. WEST TRENTON N.J. 08628 883-2313	A.D.R. ASSOCIATES, INC. 9285 COMMERCE HIGHWAY PENNSAUKEN N.J. 08110 663-7200
---	--

SHEET NO. 65.04

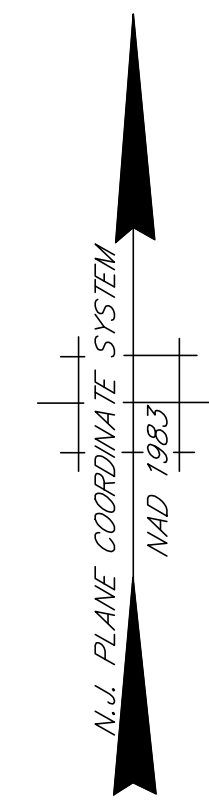
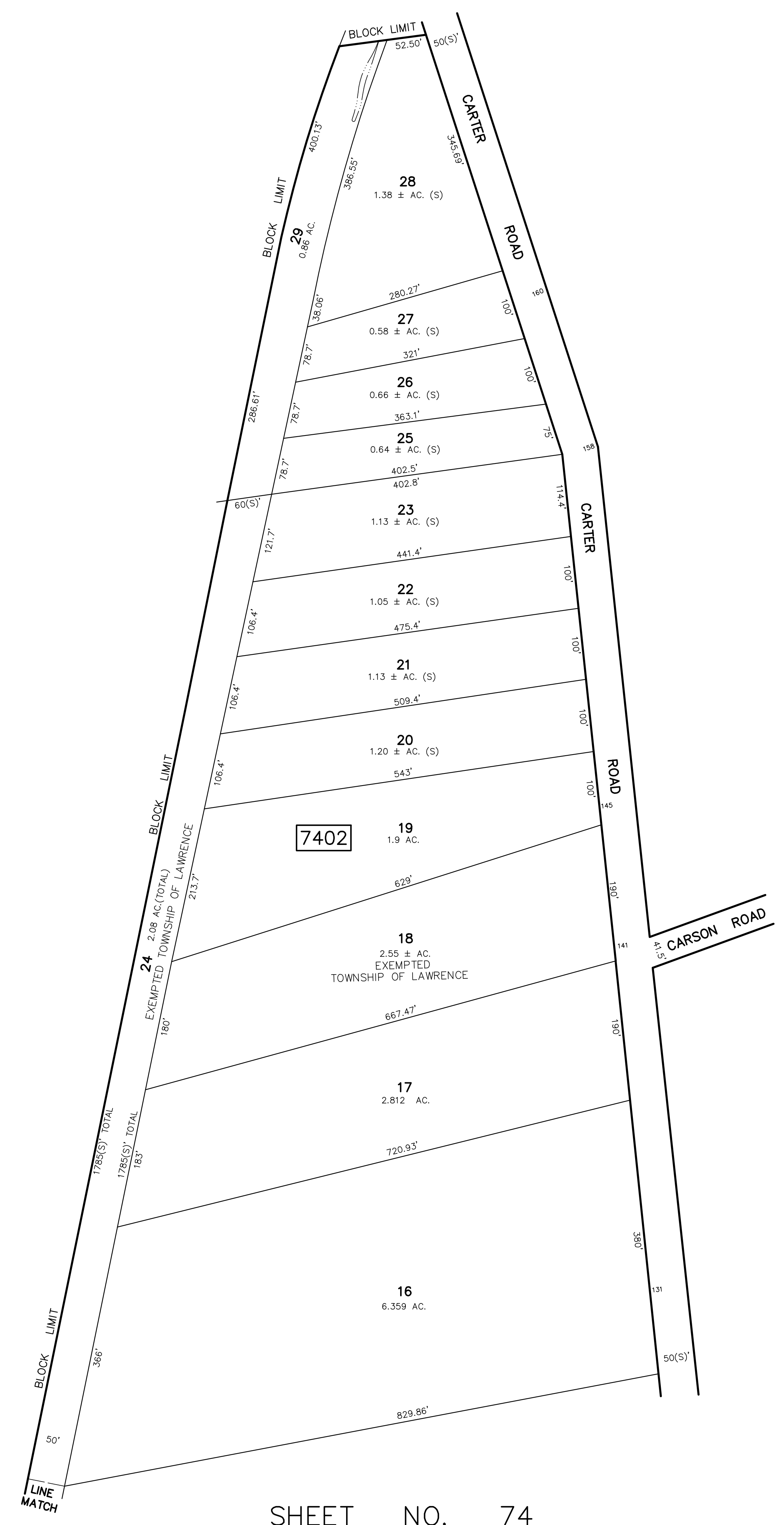
REVISIONS		
DATE	NAME	N.O.
JAN. 01, 2012	DANIEL A. NAGY	24GS02751300

SHEET NO. 73.07

SHEET NO. 75.01

SHEET NO. 73.05

SHEET NO. 66.05



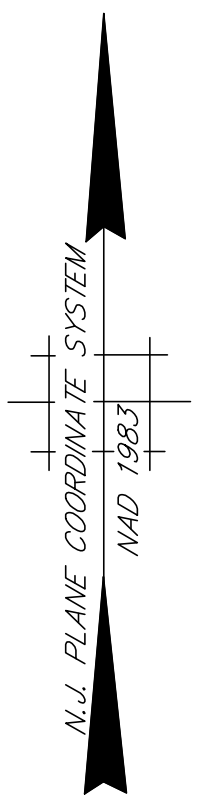
THIS SHEET HAS BEEN DRAWN USING COMPUTER AIDED DRAFTING/DESIGN (CADD/D) AND IS A DIGITAL COPY OF THE TAX MAP ORIGINALLY PREPARED BY JOHN M. DURA, P.L.S., SSM/T.T.MOORE ASSOCIATES, INC. DATED OCT. 1990. THE ORIGINAL APPROVED MAP IS ON FILE IN THE OFFICE OF THE MUNICIPAL CLERK.

TAX MAP
TOWNSHIP OF LAWRENCE
 MERCER COUNTY, NEW JERSEY
 SCALE: 1"=100' OCT. 1990
JOHN M. DURA, P.L.S.
 TO SHOW CONDITIONS AS OF JAN. 01, 2012

SSM/T.T.MOORE ASSOCIATES, INC. 67 SCOTCH RD. WEST TRENTON N.J. 08628 883-2313	A.D.R. ASSOCIATES, INC. 3285 COMMERCE HIGHWAY PENNSAUKEN N.J. 08110 663-7200
---	--

SHEET NO. 74

REVISIONS		
DATE	NAME	N.O.
JAN. 01, 2012	DANIEL A. NAGY	24GS02751300



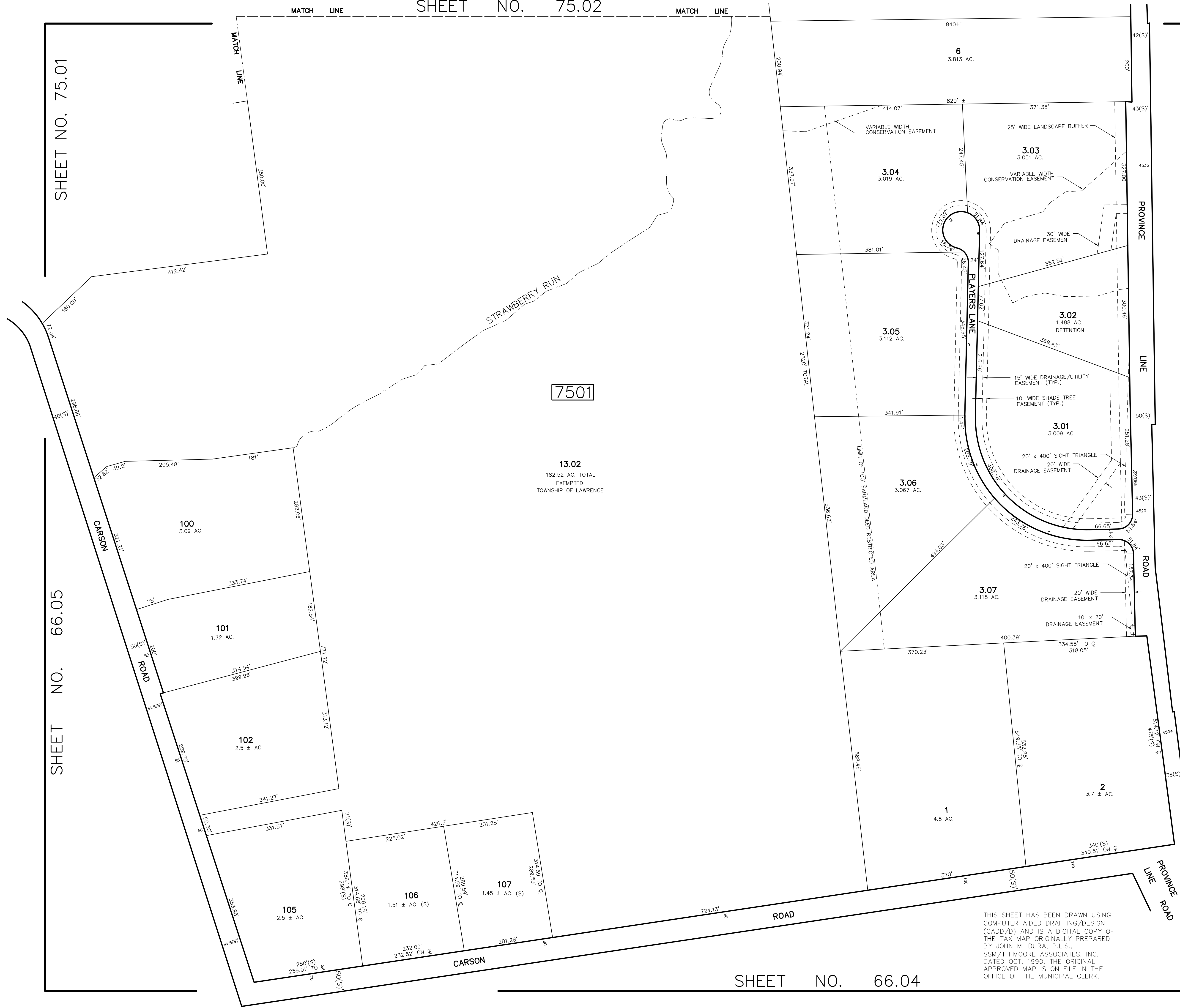
SHEET NO. 76.02

SHEET NO. 76.01

TAX MAP
TOWNSHIP OF LAWRENCE
 MERCER COUNTY, NEW JERSEY
 SCALE: 1"=100' OCT. 1990
JOHN M. DURA, P.L.S.
 TO SHOW CONDITIONS AS OF JAN. 01, 2012

SSM/T.T. MOORE ASSOCIATES, INC. 87 SCOTCH RD. WEST TRENTON N.J. 08628 883-2313	A.D.R. ASSOCIATES, INC. 9285 COMMERCE HIGHWAY PENNSAUKEN N.J. 08110 663-7200
---	---

THIS SHEET HAS BEEN DRAWN USING
 COMPUTER AIDED DRAFTING/DESIGN
 (CADD/D) AND IS A DIGITAL COPY OF
 THE TAX MAP ORIGINALLY PREPARED
 BY JOHN M. DURA, P.L.S.,
 SSM/T.T. MOORE ASSOCIATES, INC.
 DATED OCT. 1990. THE ORIGINAL
 APPROVED MAP IS ON FILE IN THE
 OFFICE OF THE MUNICIPAL CLERK.



SHEET NO. 75.01

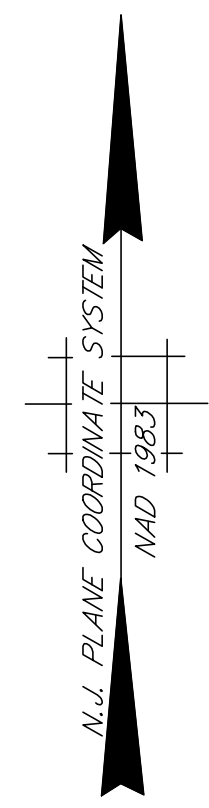
SHEET NO. 66.05

SHEET NO. 66.04

REVISIONS		
DATE	NAME	N.O.
JAN. 01, 2012	DANIEL A. NAGY	24GS02751300

SHEET NO. 75.03

SHEET NO. 75.04



SHEET NO. 73.07

SHEET NO. 74.01

SHEET NO. 75.02

SHEET NO. 75

SHEET NO. 66.05

THIS SHEET HAS BEEN DRAWN USING COMPUTER AIDED DRAFTING/DESIGN (CADD/D) AND IS A DIGITAL COPY OF THE TAX MAP ORIGINALLY PREPARED BY JOHN M. DURA, P.L.S., SSM/T.T.MOORE ASSOCIATES, INC. DATED OCT. 1990. THE ORIGINAL APPROVED MAP IS ON FILE IN THE OFFICE OF THE MUNICIPAL CLERK.

TAX MAP
TOWNSHIP OF LAWRENCE
 MERCER COUNTY, NEW JERSEY
 SCALE: 1"=100' OCT. 1990
JOHN M. DURA, P.L.S.
 TO SHOW CONDITIONS AS OF JAN. 01, 2012

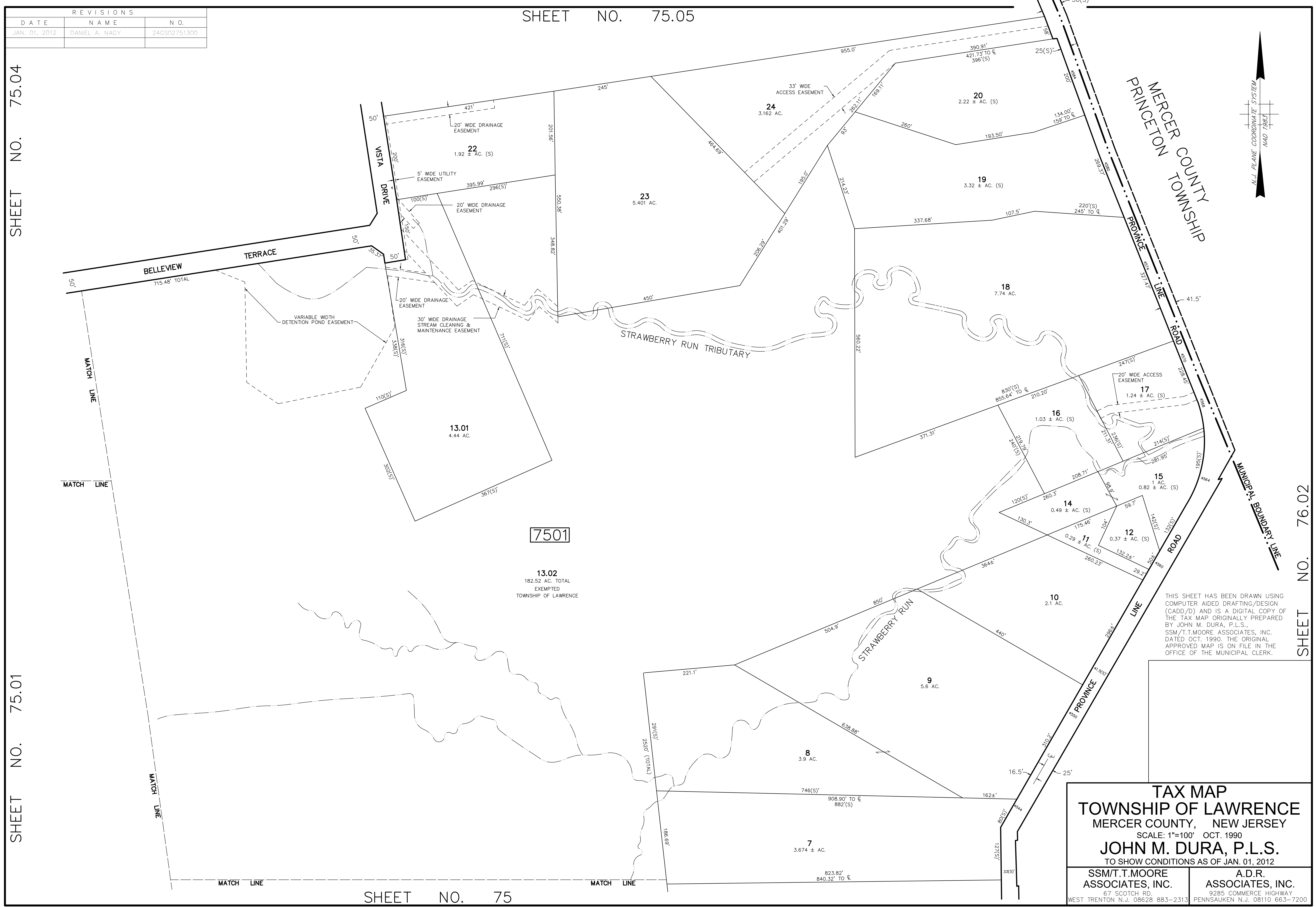
SSM/T.T.MOORE ASSOCIATES, INC.
 87 SCOTCH RD.
 WEST TRENTON N.J. 08628 883-2313

A.D.R. ASSOCIATES, INC.
 9285 COMMERCE HIGHWAY
 PENNSAUKEN N.J. 08110 663-7200

REVISIONS		
DATE	NAME	N.O.
JAN. 01, 2012	DANIEL A. NAGY	24GS02751300

SHEET NO. 75.04

SHEET NO. 75.01



THIS SHEET HAS BEEN DRAWN USING COMPUTER AIDED DRAFTING/DESIGN (CADD/D) AND IS A DIGITAL COPY OF THE TAX MAP ORIGINALLY PREPARED BY JOHN M. DURA, P.L.S. SSM/T.T. MOORE ASSOCIATES, INC. DATED OCT. 1990. THE ORIGINAL APPROVED MAP IS ON FILE IN THE OFFICE OF THE MUNICIPAL CLERK.

TAX MAP
TOWNSHIP OF LAWRENCE
 MERCER COUNTY, NEW JERSEY
 SCALE: 1"=100' OCT. 1990
JOHN M. DURA, P.L.S.
 TO SHOW CONDITIONS AS OF JAN. 01, 2012

SSM/T.T. MOORE ASSOCIATES, INC. 87 SCOTCH RD. WEST TRENTON N.J. 08628 883-2313	A.D.R. ASSOCIATES, INC. 9285 COMMERCE HIGHWAY PENNSAUKEN N.J. 08110 663-7200
---	---

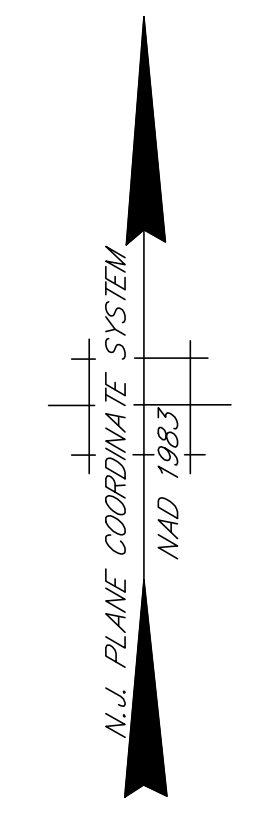
REVISIONS		
DATE	NAME	N.O.
JAN. 01, 2012	DANIEL A. NAGY	24GS02751300

SHEET NO. 77.01

SHEET NO. 77

SHEET NO. 75.05

SHEET NO. 75.04



7501

MATCH LINE

THIS SHEET HAS BEEN DRAWN USING COMPUTER AIDED DRAFTING/DESIGN (CADD/D) AND IS A DIGITAL COPY OF THE TAX MAP ORIGINALLY PREPARED BY JOHN M. DURA, P.L.S., SSM/T.T.MOORE ASSOCIATES, INC. DATED OCT. 1990. THE ORIGINAL APPROVED MAP IS ON FILE IN THE OFFICE OF THE MUNICIPAL CLERK.

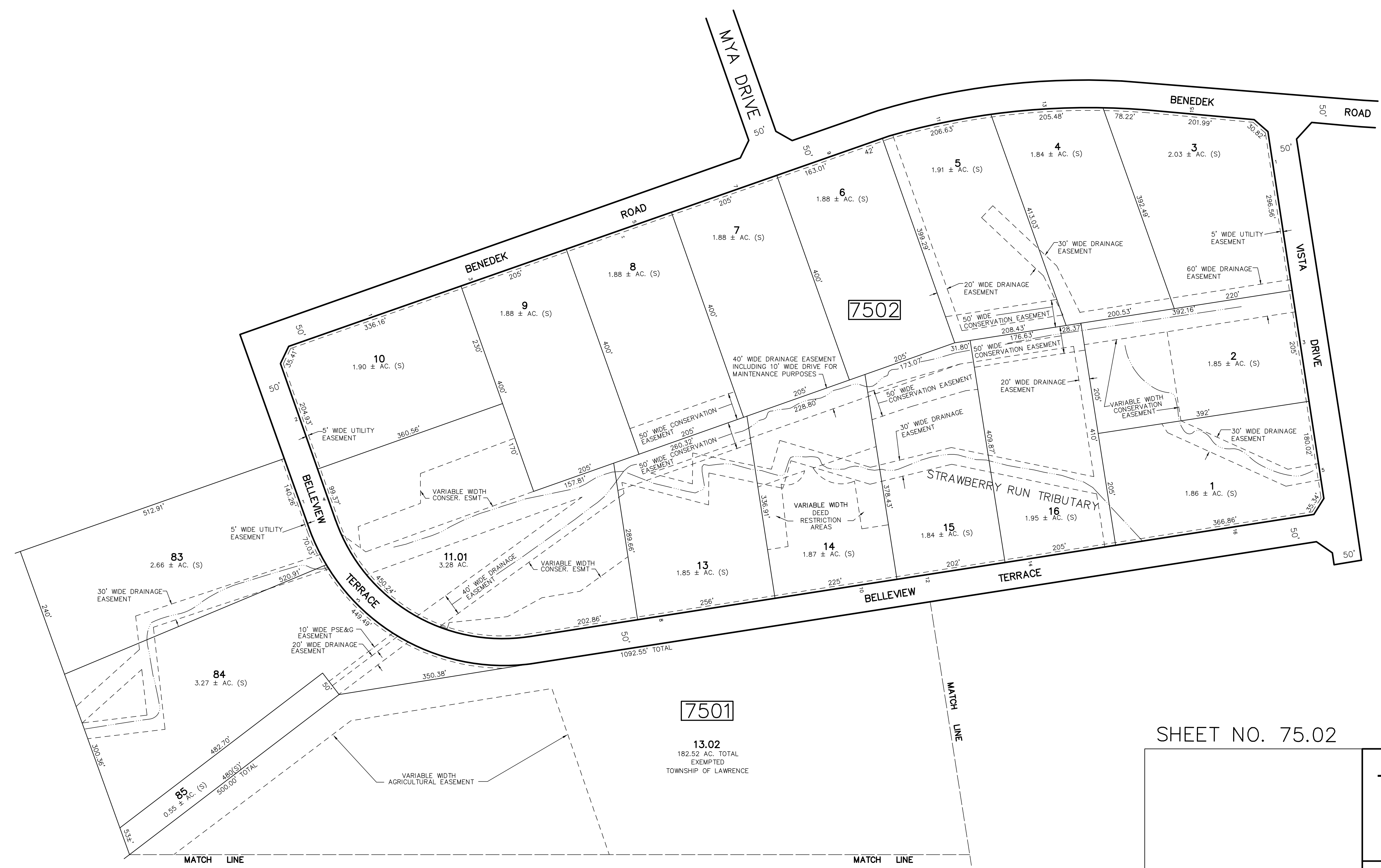
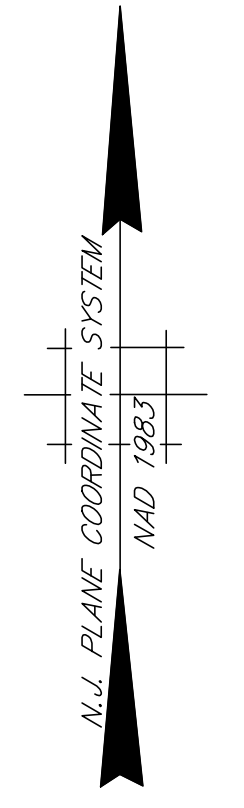
TAX MAP
TOWNSHIP OF LAWRENCE
 MERCER COUNTY, NEW JERSEY
 SCALE: 1"=100' OCT. 1990
JOHN M. DURA, P.L.S.
 TO SHOW CONDITIONS AS OF JAN. 01, 2012

SSM/T.T.MOORE ASSOCIATES, INC. 67 SCOTCH RD. WEST TRENTON N.J. 08628 883-2313	A.D.R. ASSOCIATES, INC. 3285 COMMERCE HIGHWAY PENNSAUKEN N.J. 08110 663-7200
---	--

REVISIONS		
DATE	NAME	N.O.
JAN. 01, 2012	DANIEL A. NAGY	24GS02751300
DEC. 09, 2020	PAMELA L. MATHEWS	41181

SHEET NO. 75.03

SHEET NO. 75.05



SHEET NO. 75.05

THIS SHEET HAS BEEN DRAWN USING COMPUTER AIDED DRAFTING/DESIGN (CADD/D) AND IS A DIGITAL COPY OF THE TAX MAP ORIGINALLY PREPARED BY JOHN M. DURA, P.L.S., SSM/T.T.MOORE ASSOCIATES, INC. DATED OCT. 1990. THE ORIGINAL APPROVED MAP IS ON FILE IN THE OFFICE OF THE MUNICIPAL CLERK.

SHEET NO. 75.02

TAX MAP
TOWNSHIP OF LAWRENCE
 MERCER COUNTY, NEW JERSEY
 SCALE: 1"=100' OCT. 1990
JOHN M. DURA, P.L.S.
 TO SHOW CONDITIONS AS OF JAN. 01, 2012

SSM/T.T.MOORE ASSOCIATES, INC. 87 SCOTCH RD. WEST TRENTON N.J. 08628 883-2313	A.D.R. ASSOCIATES, INC. 9285 COMMERCE HIGHWAY PENNSAUKEN N.J. 08110 663-7200
---	--

7501

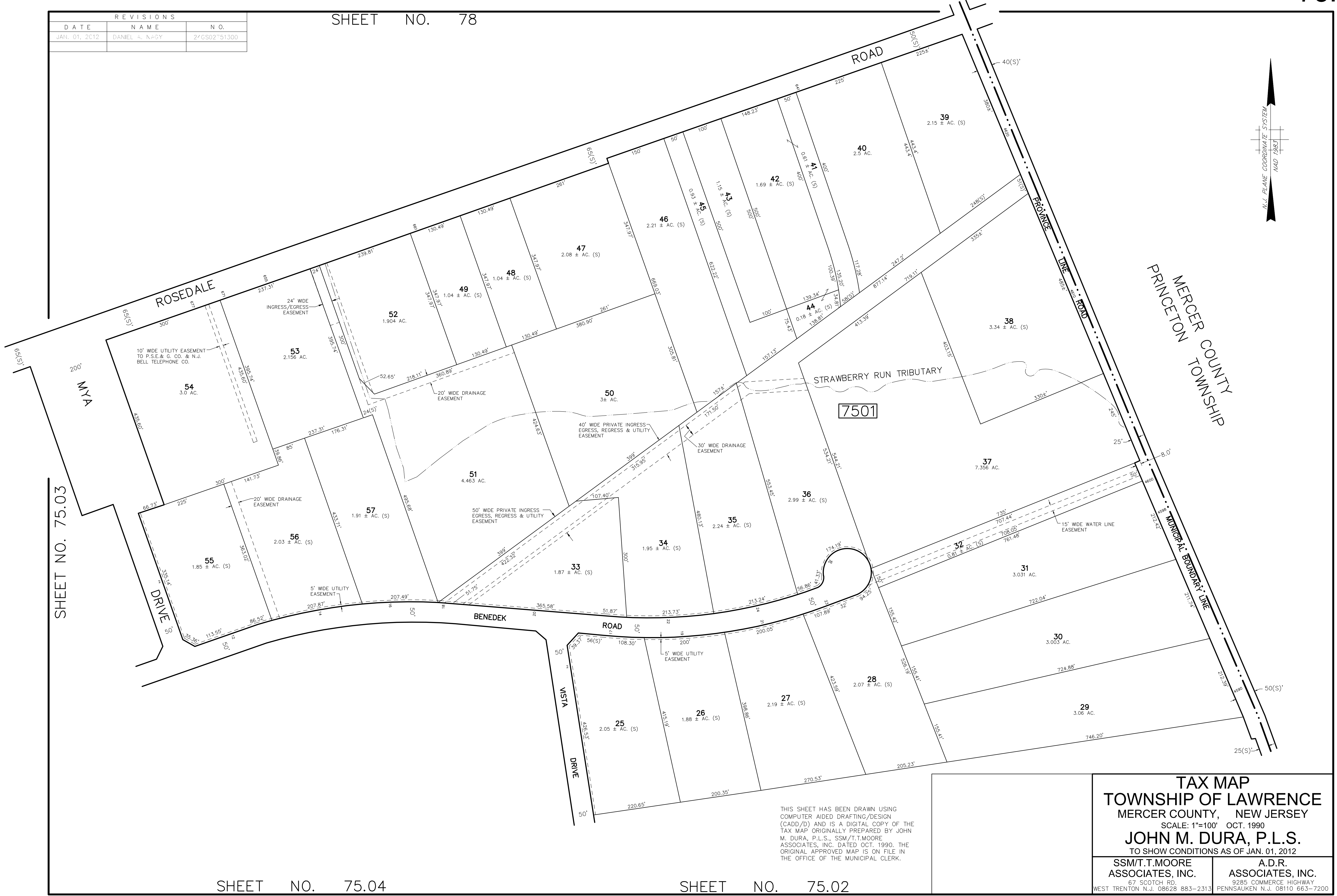
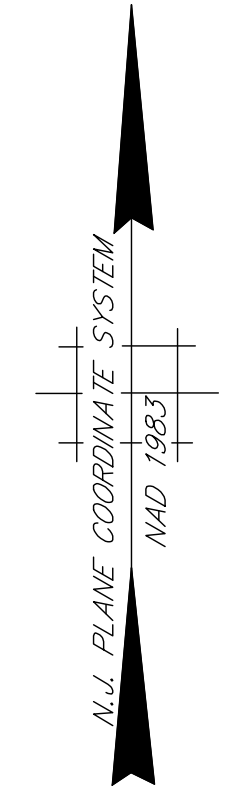
13.02
 182.52 AC. TOTAL
 EXEMPTED
 TOWNSHIP OF LAWRENCE

7502

SHEET NO. 75.01

REVISIONS		
DATE	NAME	N.O.
JAN. 01, 2012	DANIEL A. NAGY	2/GS02751300

SHEET NO. 78



SHEET NO. 75.03

SHEET NO. 75.04

SHEET NO. 75.02

THIS SHEET HAS BEEN DRAWN USING COMPUTER AIDED DRAFTING/DESIGN (CADD/D) AND IS A DIGITAL COPY OF THE TAX MAP ORIGINALLY PREPARED BY JOHN M. DURA, P.L.S., SSM/T.T.MOORE ASSOCIATES, INC. DATED OCT. 1990. THE ORIGINAL APPROVED MAP IS ON FILE IN THE OFFICE OF THE MUNICIPAL CLERK.

TAX MAP
TOWNSHIP OF LAWRENCE
 MERCER COUNTY, NEW JERSEY
 SCALE: 1"=100' OCT. 1990
JOHN M. DURA, P.L.S.
 TO SHOW CONDITIONS AS OF JAN. 01, 2012

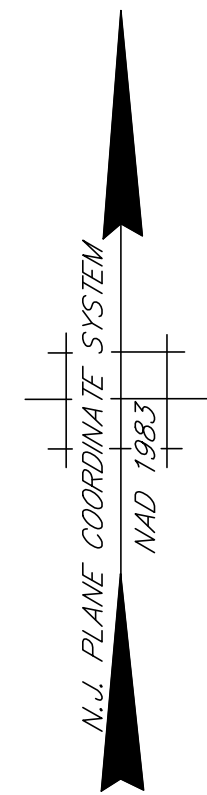
SSM/T.T.MOORE ASSOCIATES, INC. 67 SCOTCH RD. WEST TRENTON N.J. 08628 883-2313	A.D.R. ASSOCIATES, INC. 9285 COMMERCE HIGHWAY PENNSAUKEN N.J. 08110 663-7200
---	--

REVISIONS		
DATE	NAME	N.O.
JAN. 01, 2012	DANIEL A. NAGY	24GS02751300

SHEET NO. 76.01

SHEET NO. 76.01

SHEET NO. 66.04



MERCER COUNTY
PRINCETON TOWNSHIP

--- MUNICIPAL BOUNDARY LINE ---

THIS SHEET HAS BEEN DRAWN USING COMPUTER AIDED DRAFTING/DESIGN (CADD/D) AND IS A DIGITAL COPY OF THE TAX MAP ORIGINALLY PREPARED BY JOHN M. DURA, P.L.S., SSM/T.T.MOORE ASSOCIATES, INC. DATED OCT. 1990. THE ORIGINAL APPROVED MAP IS ON FILE IN THE OFFICE OF THE MUNICIPAL CLERK.

TAX MAP
TOWNSHIP OF LAWRENCE
 MERCER COUNTY, NEW JERSEY
 SCALE: 1"=100' OCT. 1990
JOHN M. DURA, P.L.S.
 TO SHOW CONDITIONS AS OF JAN. 01, 2012

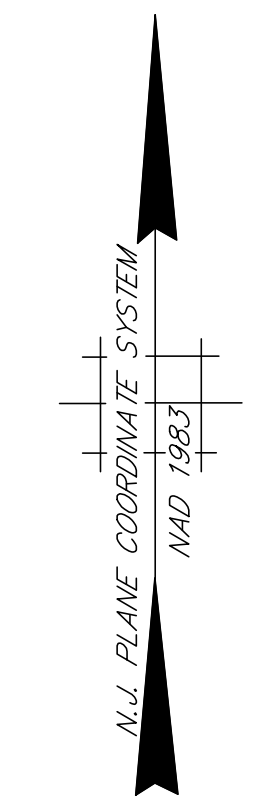
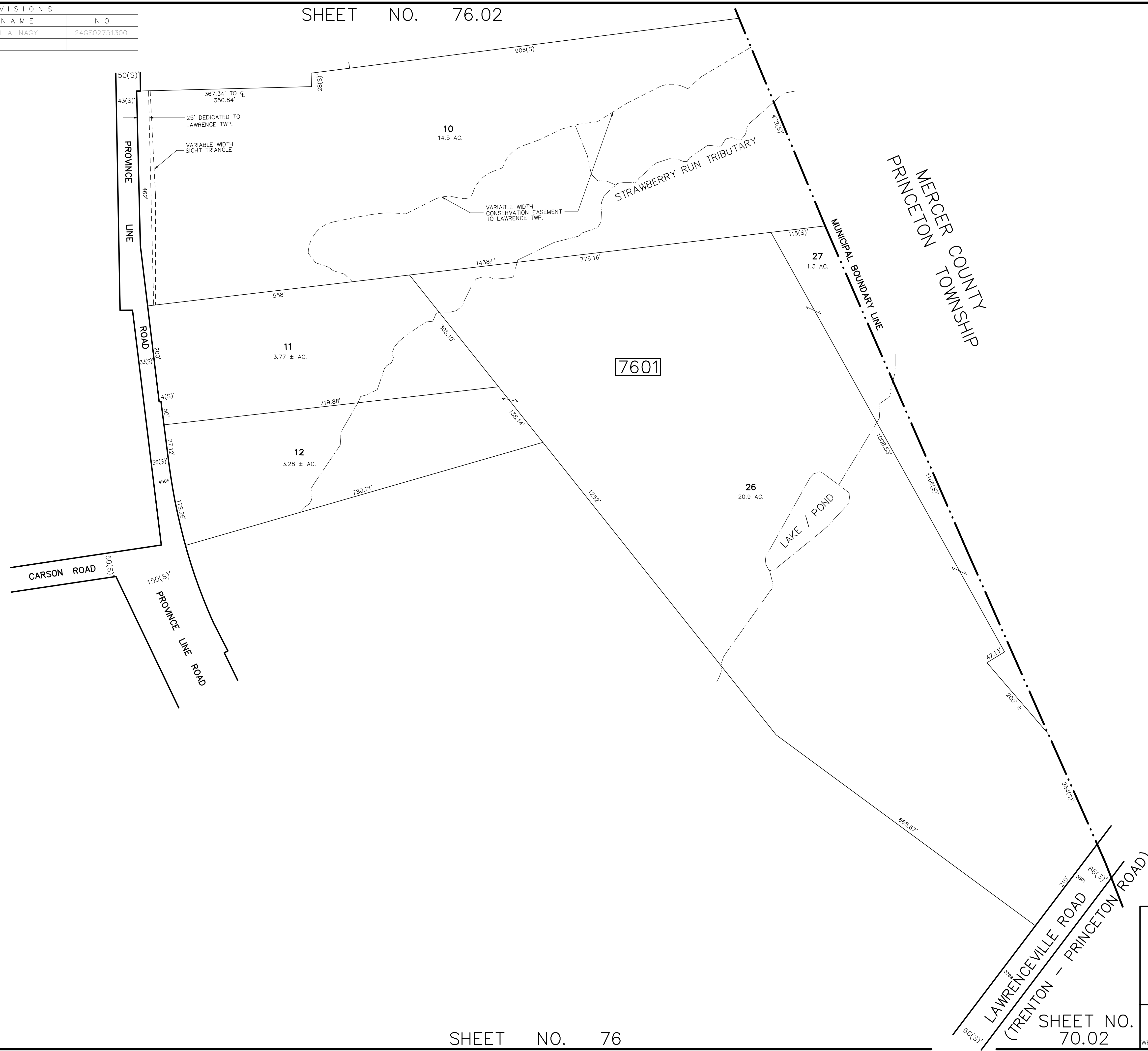
SSM/T.T.MOORE ASSOCIATES, INC. 67 SCOTCH RD. WEST TRENTON N.J. 08628 883-2313	A.D.R. ASSOCIATES, INC. 3285 COMMERCE HIGHWAY PENNSAUKEN N.J. 08110 663-7200
---	--

SHEET NO. 70.02

REVISIONS		
DATE	NAME	N.O.
JAN. 01, 2012	DANIEL A. NAGY	24GS02751300

SHEET NO. 76.02

SHEET NO. 75



THIS SHEET HAS BEEN DRAWN USING COMPUTER AIDED DRAFTING/DESIGN (CADD/D) AND IS A DIGITAL COPY OF THE TAX MAP ORIGINALLY PREPARED BY JOHN M. DURA, P.L.S., SSM/T.T.MOORE ASSOCIATES, INC. DATED OCT. 1990. THE ORIGINAL APPROVED MAP IS ON FILE IN THE OFFICE OF THE MUNICIPAL CLERK.

TAX MAP
TOWNSHIP OF LAWRENCE
 MERCER COUNTY, NEW JERSEY
 SCALE: 1"=100' OCT. 1990
JOHN M. DURA, P.L.S.
 TO SHOW CONDITIONS AS OF JAN. 01, 2012

SSM/T.T.MOORE ASSOCIATES, INC. 67 SCOTCH RD. WEST TRENTON N.J. 08628 883-2313	A.D.R. ASSOCIATES, INC. 9285 COMMERCE HIGHWAY PENNSAUKEN N.J. 08110 663-7200
---	--

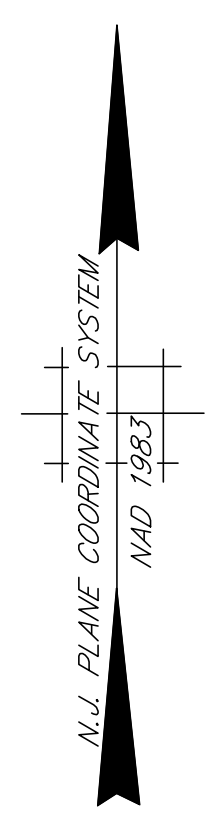
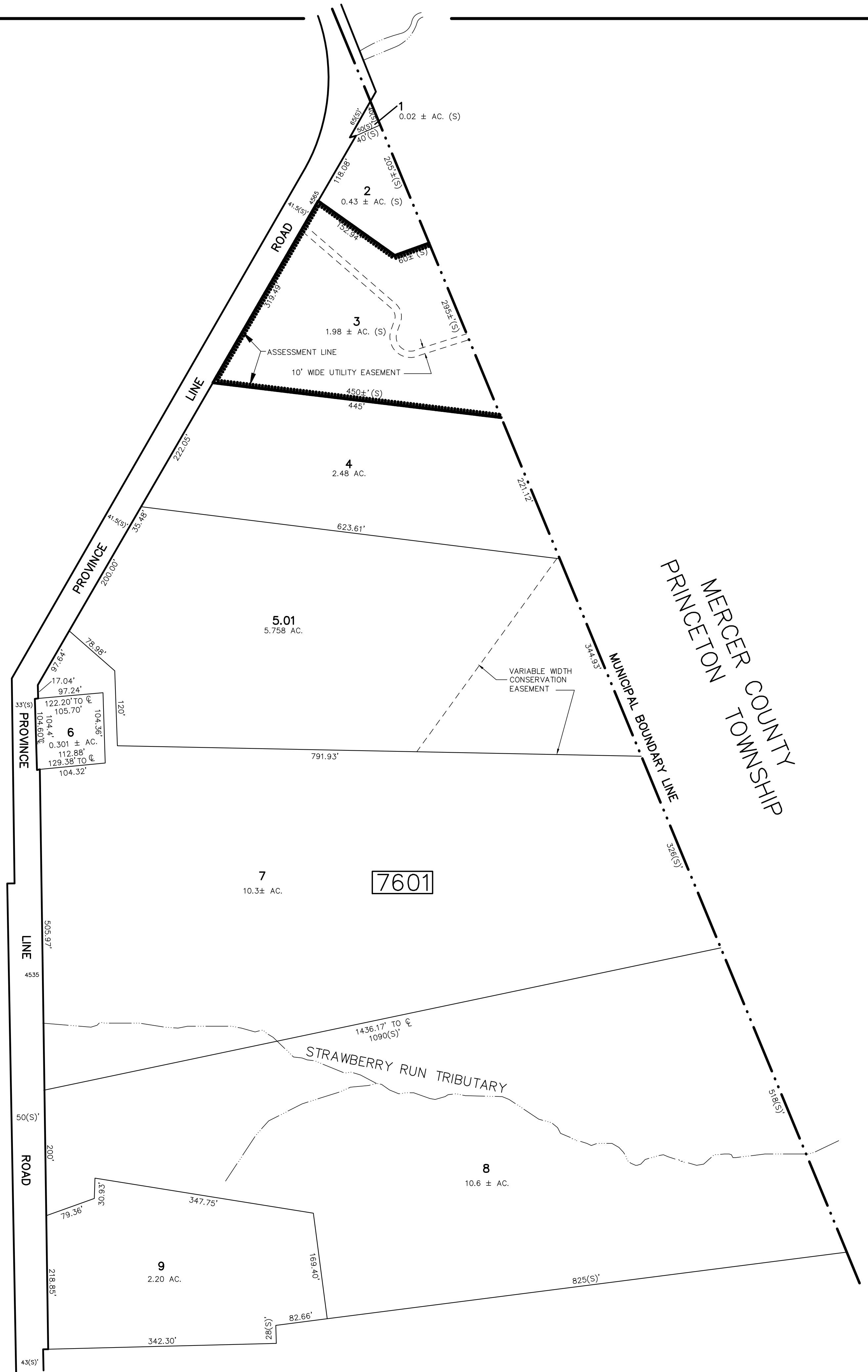
SHEET NO. 70.02

SHEET NO. 76

REVISIONS		
DATE	NAME	N.O.
JAN. 01, 2012	DANIEL A. NAGY	24GS02751300
JAN. 01, 2017	PAMELA L. MATHEWS	41181

SHEET NO. 75.02

SHEET NO. 75



SHEET NO. 76.01

THIS SHEET HAS BEEN DRAWN USING COMPUTER AIDED DRAFTING/DESIGN (CADD/D) AND IS A DIGITAL COPY OF THE TAX MAP ORIGINALLY PREPARED BY JOHN M. DURA, P.L.S., SSM/T.T.MOORE ASSOCIATES, INC. DATED OCT. 1990. THE ORIGINAL APPROVED MAP IS ON FILE IN THE OFFICE OF THE MUNICIPAL CLERK.

TAX MAP
TOWNSHIP OF LAWRENCE
 MERCER COUNTY, NEW JERSEY
 SCALE: 1"=100' OCT. 1990
JOHN M. DURA, P.L.S.
 TO SHOW CONDITIONS AS OF JAN. 01, 2012

SSM/T.T.MOORE ASSOCIATES, INC. 67 SCOTCH RD. WEST TRENTON N.J. 08628 883-2313	A.D.R. ASSOCIATES, INC. 9285 COMMERCE HIGHWAY PENNSAUKEN N.J. 08110 663-7200
---	--

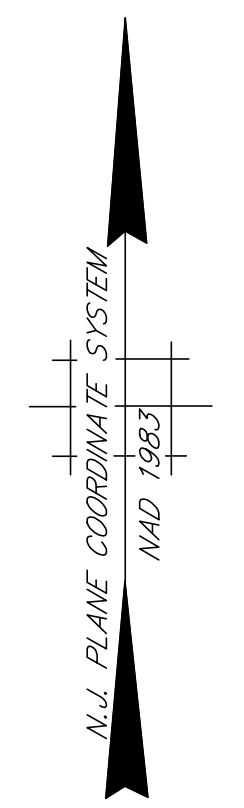
REVISIONS		
DATE	NAME	N.O.
JAN. 01, 2012	DANIEL A. NAGY	24GS02751300

SHEET NO. 77.01

SHEET NO. 75.03

SHEET NO. 72.02

SHEET NO. 75.03



THIS SHEET HAS BEEN DRAWN USING COMPUTER AIDED DRAFTING/DESIGN (CADD/D) AND IS A DIGITAL COPY OF THE TAX MAP ORIGINALLY PREPARED BY JOHN M. DURA, P.L.S., SSM/T.T.MOORE ASSOCIATES, INC. DATED OCT. 1990. THE ORIGINAL APPROVED MAP IS ON FILE IN THE OFFICE OF THE MUNICIPAL CLERK.

TAX MAP
TOWNSHIP OF LAWRENCE
 MERCER COUNTY, NEW JERSEY
 SCALE: 1"=100' OCT. 1990
JOHN M. DURA, P.L.S.
 TO SHOW CONDITIONS AS OF JAN. 01, 2012

SSM/T.T.MOORE ASSOCIATES, INC. 87 SCOTCH RD. WEST TRENTON N.J. 08628 883-2313	A.D.R. ASSOCIATES, INC. 3285 COMMERCE HIGHWAY PENNSAUKEN N.J. 08110 663-7200
---	--

SHEET NO. 73.07

REVISIONS		
DATE	NAME	N.O.
JAN. 01, 2012	DANIEL A. NAGY	24GS02751300

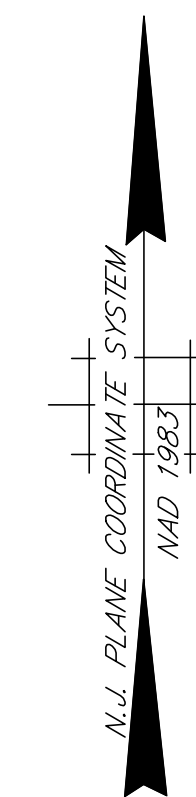
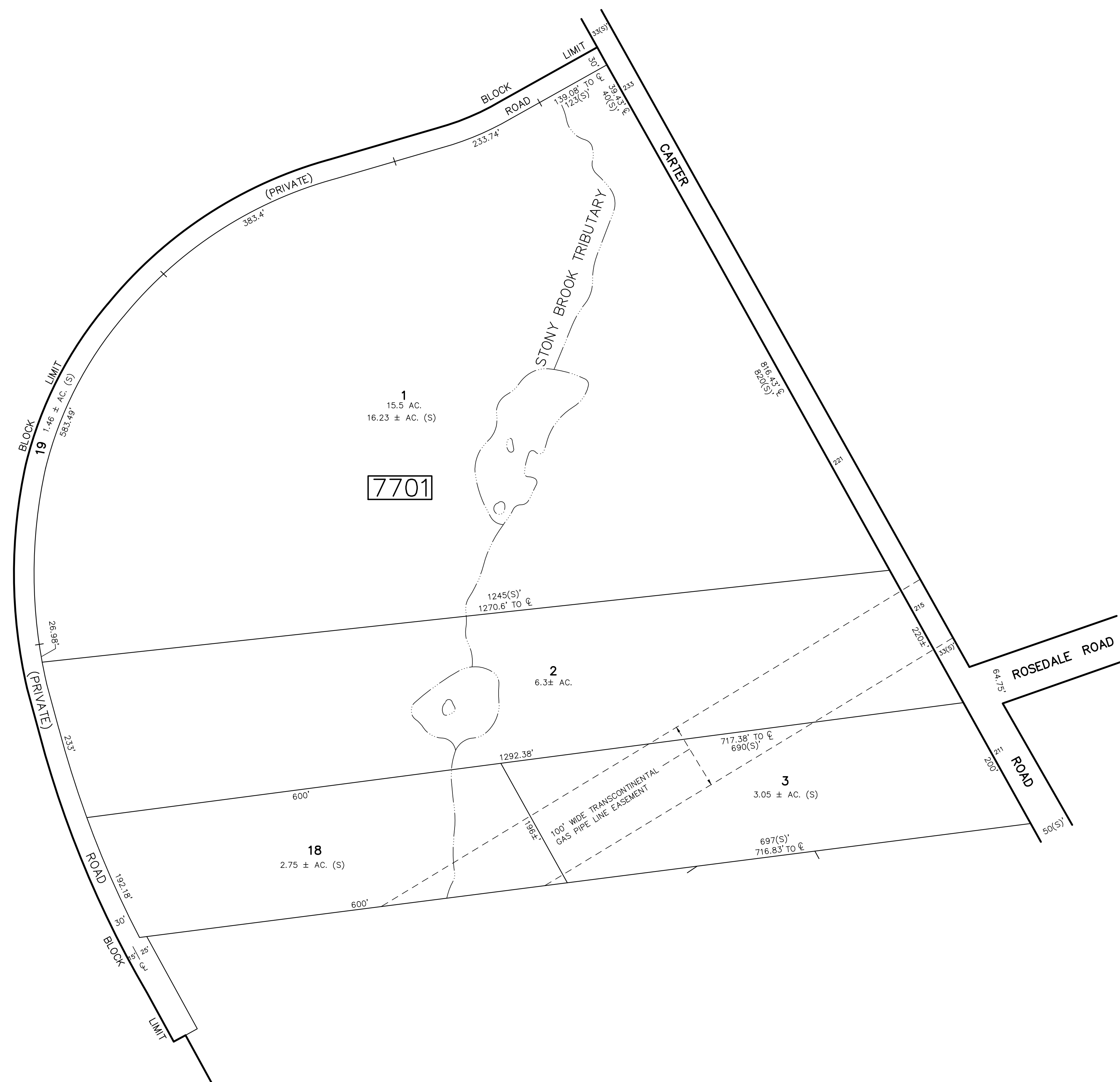
SHEET NO. 72.05

SHEET NO. 78.01

SHEET NO. 72.04

SHEET NO. 72.02

SHEET NO. 75.03



THIS SHEET HAS BEEN DRAWN USING COMPUTER AIDED DRAFTING/DESIGN (CADD/D) AND IS A DIGITAL COPY OF THE TAX MAP ORIGINALLY PREPARED BY JOHN M. DURA, P.L.S., SSM/T.T.MOORE ASSOCIATES, INC. DATED OCT. 1990. THE ORIGINAL APPROVED MAP IS ON FILE IN THE OFFICE OF THE MUNICIPAL CLERK.

TAX MAP
TOWNSHIP OF LAWRENCE
 MERCER COUNTY, NEW JERSEY
 SCALE: 1"=100' OCT. 1990
JOHN M. DURA, P.L.S.
 TO SHOW CONDITIONS AS OF JAN. 01, 2012

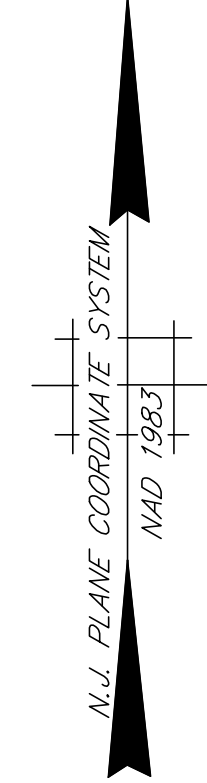
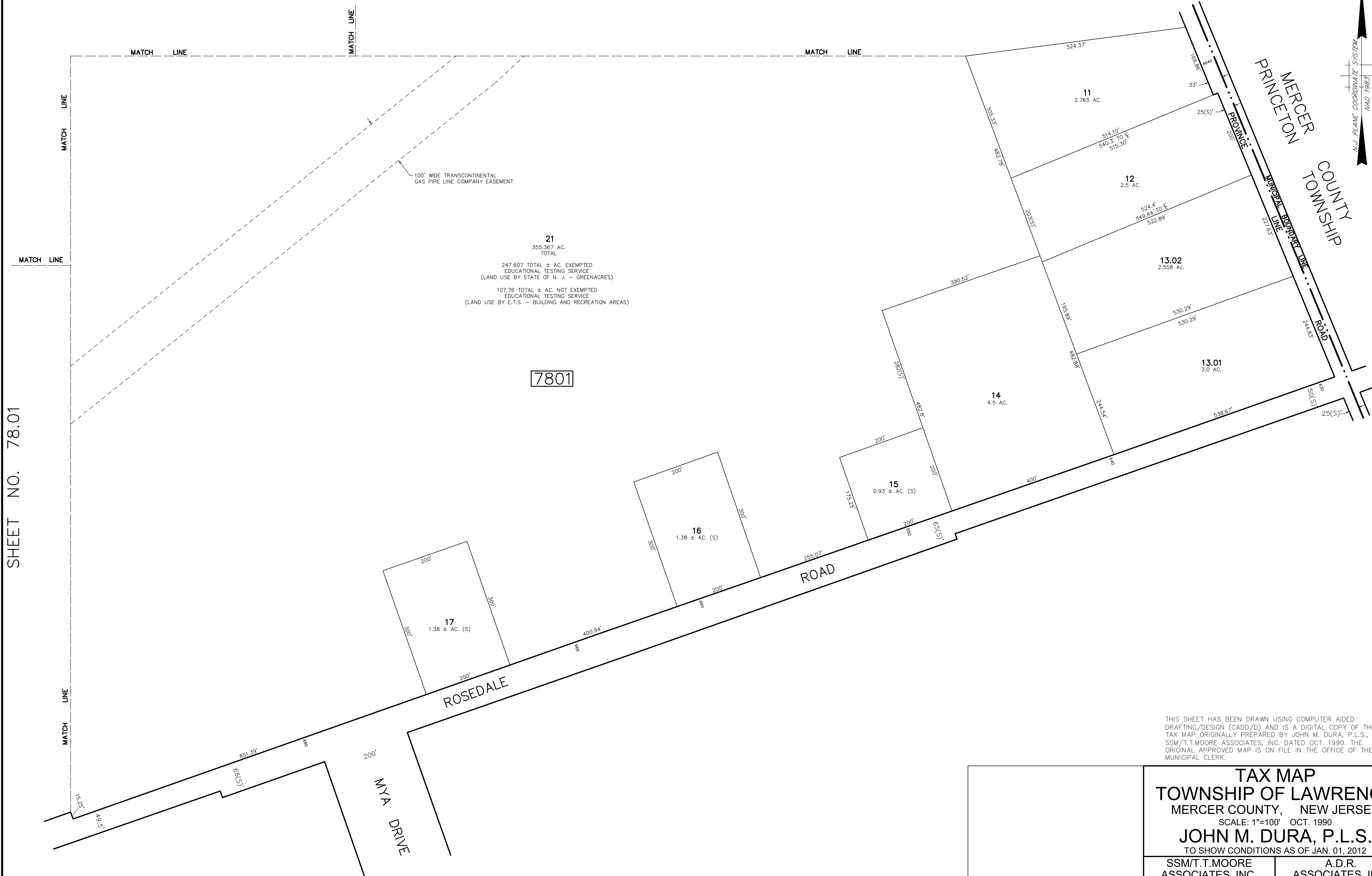
SSM/T.T.MOORE ASSOCIATES, INC. 67 SCOTCH RD. WEST TRENTON N.J. 08628 883-2313	A.D.R. ASSOCIATES, INC. 3285 COMMERCE HIGHWAY PENNSAUKEN N.J. 08110 663-7200
---	--

SHEET NO. 77

REVISIONS		
DATE	NAME	N.O.
JAN. 01, 2012	DANIEL A. NAGY	24GS02751300

SHEET NO. 78.04

SHEET NO. 78.03



SHEET NO. 78.01

SHEET NO. 75.03

SHEET NO. 75.05

THIS SHEET HAS BEEN DRAWN USING COMPUTER AIDED DRAFTING/DESIGN (CADD/D) AND IS A DIGITAL COPY OF THE TAX MAP ORIGINALLY PREPARED BY JOHN M. DURA, P.L.S., SSM/T.T.MOORE ASSOCIATES, INC. DATED OCT. 1990. THE ORIGINAL APPROVED MAP IS ON FILE IN THE OFFICE OF THE MUNICIPAL CLERK.

TAX MAP
TOWNSHIP OF LAWRENCE
 MERCER COUNTY, NEW JERSEY
 SCALE: 1"=100' OCT. 1990
JOHN M. DURA, P.L.S.
 TO SHOW CONDITIONS AS OF JAN. 01, 2012

SSM/T.T.MOORE ASSOCIATES, INC.
 87 SCOTCH RD.
 WEST TRENTON N.J. 08628 883-2313

A.D.R. ASSOCIATES, INC.
 9285 COMMERCE HIGHWAY
 PENNSAUKEN N.J. 08110 663-7200

REVISIONS		
DATE	NAME	N.O.
JAN. 01, 2012	DANIEL A. NAGY	24GS02751300

SHEET NO. 78.02

SHEET NO. 78.03

SHEET NO. 72.05

SHEET NO. 77.01

SHEET NO. 78



21
 355.367 AC.
 TOTAL
 247.607 TOTAL ± AC. EXEMPTED
 EDUCATIONAL TESTING SERVICE
 (LAND USE BY STATE OF N. J. - GREENACRES)
 107.76 TOTAL ± AC. NOT EXEMPTED
 EDUCATIONAL TESTING SERVICE
 (LAND USE BY E.T.S. - BUILDING AND RECREATION AREAS)

7801

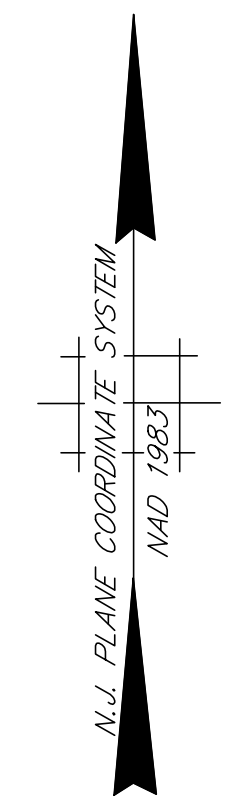
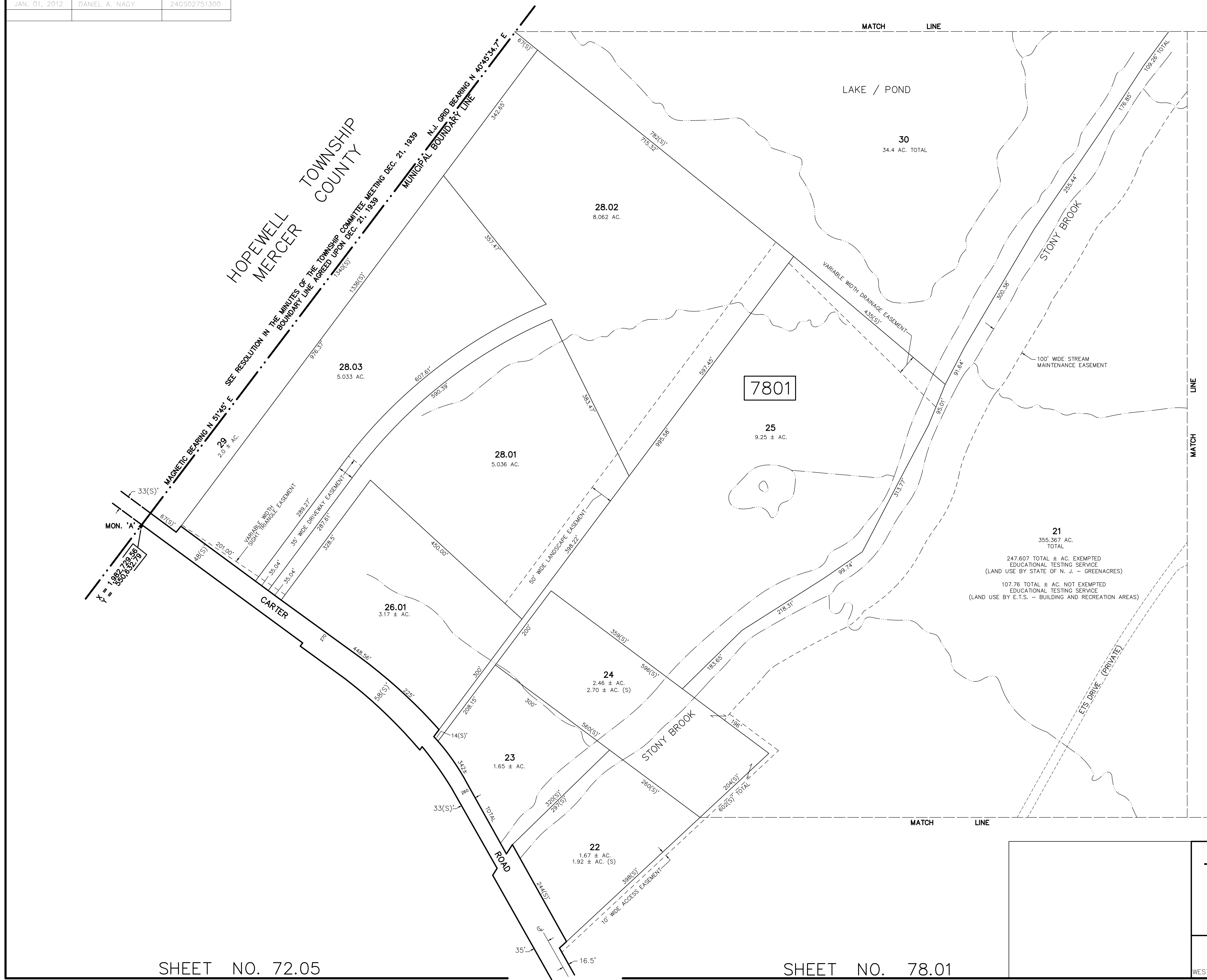
THIS SHEET HAS BEEN DRAWN USING COMPUTER AIDED
 DRAFTING/DESIGN (CADD/D) AND IS A DIGITAL COPY OF THE
 TAX MAP ORIGINALLY PREPARED BY JOHN M. DURA, P.L.S.,
 SSM/T.T.MOORE ASSOCIATES, INC. DATED OCT. 1990. THE
 ORIGINAL APPROVED MAP IS ON FILE IN THE OFFICE OF THE
 MUNICIPAL CLERK.

TAX MAP
TOWNSHIP OF LAWRENCE
 MERCER COUNTY, NEW JERSEY
 SCALE: 1"=100' OCT. 1990
JOHN M. DURA, P.L.S.
 TO SHOW CONDITIONS AS OF JAN. 01, 2012

SSM/T.T.MOORE ASSOCIATES, INC. 87 SCOTCH RD. WEST TRENTON N.J. 08628 883-2313	A.D.R. ASSOCIATES, INC. 3285 COMMERCE HIGHWAY PENNSAUKEN N.J. 08110 663-7200
--	---

SHEET NO. 75.03

REVISIONS		
DATE	NAME	N.O.
JAN. 01, 2012	DANIEL A. NAGY	24GS02751300



SHEET NO. 78.03

THIS SHEET HAS BEEN DRAWN USING COMPUTER AIDED DRAFTING/DESIGN (CADD/D) AND IS A DIGITAL COPY OF THE TAX MAP ORIGINALLY PREPARED BY JOHN M. DURA, P.L.S., SSM/T.T.MOORE ASSOCIATES, INC. DATED OCT. 1990. THE ORIGINAL APPROVED MAP IS ON FILE IN THE OFFICE OF THE MUNICIPAL CLERK.

TAX MAP
TOWNSHIP OF LAWRENCE
 MERCER COUNTY, NEW JERSEY
 SCALE: 1"=100' OCT. 1990
JOHN M. DURA, P.L.S.
 TO SHOW CONDITIONS AS OF JAN. 01, 2012

SSM/T.T.MOORE ASSOCIATES, INC. 87 SCOTCH RD. WEST TRENTON N.J. 08628 883-2313	A.D.R. ASSOCIATES, INC. 9285 COMMERCE HIGHWAY PENNSAUKEN N.J. 08110 663-7200
---	--

SHEET NO. 72.05

SHEET NO. 78.01

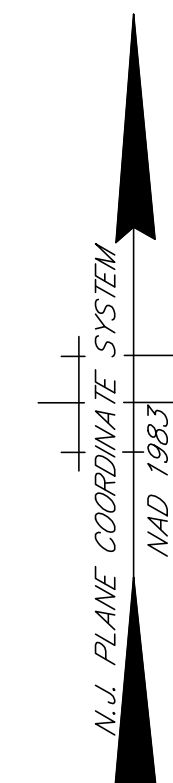
REVISIONS		
DATE	NAME	N.O.
JAN. 01, 2012	DANIEL A. NAGY	24GS02751300

SHEET NO. 78.05

SHEET NO. 78.06

SHEET NO. 78.02

SHEET NO. 78.04



THIS SHEET HAS BEEN DRAWN USING COMPUTER AIDED DRAFTING/DESIGN (CADD/D) AND IS A DIGITAL COPY OF THE TAX MAP ORIGINALLY PREPARED BY JOHN M. DURA, P.L.S., SSM/T.T.MOORE ASSOCIATES, INC. DATED OCT. 1990. THE ORIGINAL APPROVED MAP IS ON FILE IN THE OFFICE OF THE MUNICIPAL CLERK.

SHEET NO. 78

TAX MAP
TOWNSHIP OF LAWRENCE
 MERCER COUNTY, NEW JERSEY
 SCALE: 1"=100' OCT. 1990
JOHN M. DURA, P.L.S.
 TO SHOW CONDITIONS AS OF JAN. 01, 2012

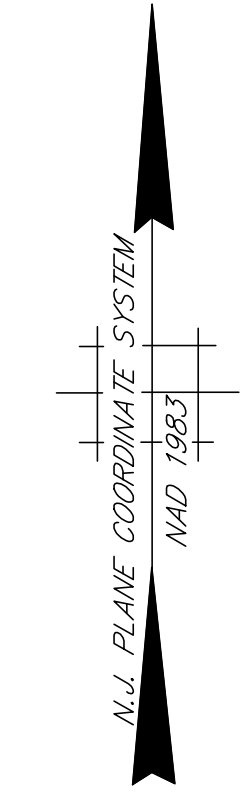
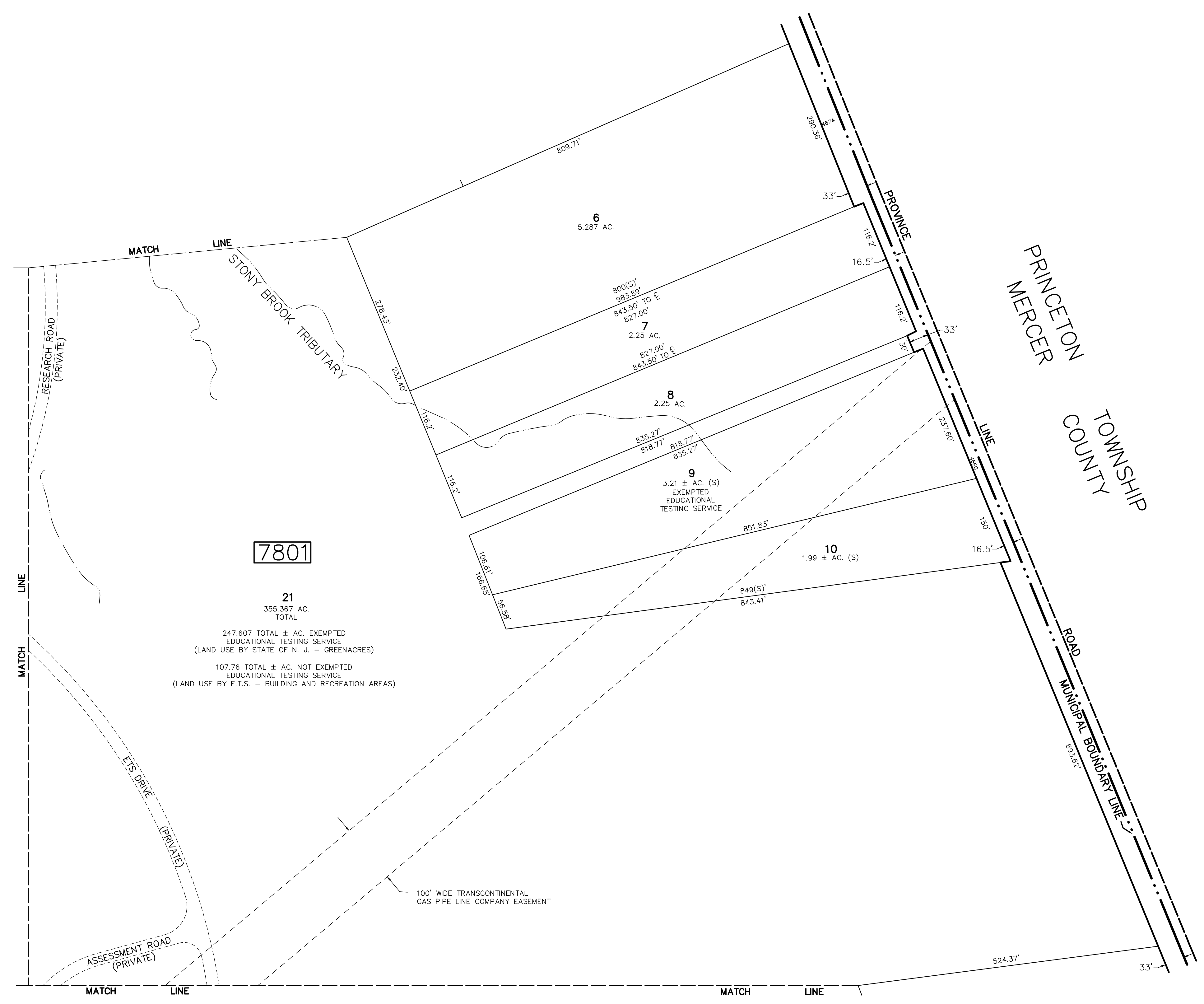
SSM/T.T.MOORE ASSOCIATES, INC. 87 SCOTCH RD. WEST TRENTON N.J. 08628 883-2313	A.D.R. ASSOCIATES, INC. 3285 COMMERCE HIGHWAY PENNSAUKEN N.J. 08110 663-7200
---	--

SHEET NO. 78.01

REVISIONS		
DATE	NAME	N.O.
JAN. 01, 2012	DANIEL A. NAGY	24GS02751300

SHEET NO. 78.06

SHEET NO. 78.03



THIS SHEET HAS BEEN DRAWN USING COMPUTER AIDED DRAFTING/DESIGN (CADD/D) AND IS A DIGITAL COPY OF THE TAX MAP ORIGINALLY PREPARED BY JOHN M. DURA, P.L.S., SSM/T.T.MOORE ASSOCIATES, INC. DATED OCT. 1990. THE ORIGINAL APPROVED MAP IS ON FILE IN THE OFFICE OF THE MUNICIPAL CLERK.

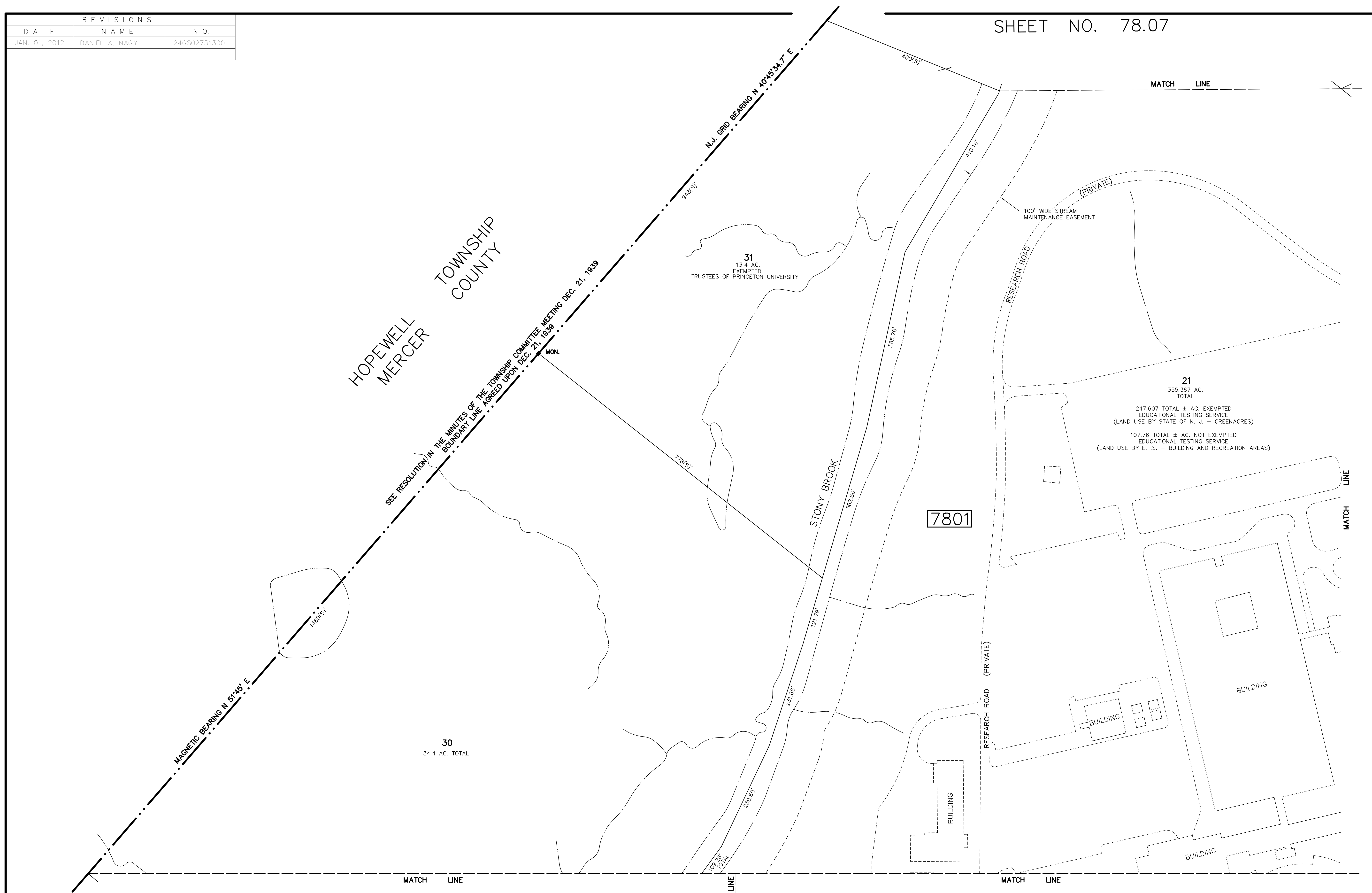
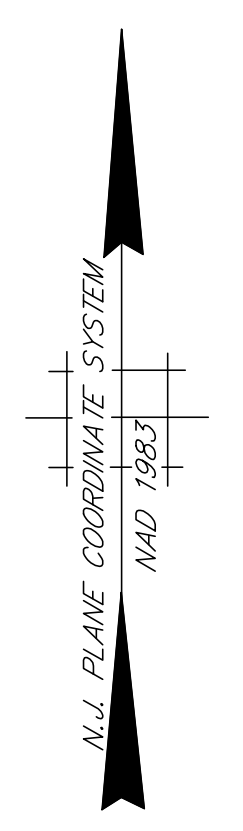
TAX MAP
TOWNSHIP OF LAWRENCE
 MERCER COUNTY, NEW JERSEY
 SCALE: 1"=100' OCT. 1990
JOHN M. DURA, P.L.S.
 TO SHOW CONDITIONS AS OF JAN. 01, 2012

SSM/T.T.MOORE ASSOCIATES, INC. 67 SCOTCH RD. WEST TRENTON N.J. 08628 883-2313	A.D.R. ASSOCIATES, INC. 3285 COMMERCE HIGHWAY PENNSAUKEN N.J. 08110 663-7200
---	--

SHEET NO. 78

REVISIONS		
DATE	NAME	N.O.
JAN. 01, 2012	DANIEL A. NAGY	24GS02751300

SHEET NO. 78.07



SHEET NO. 78.06

SHEET NO. 78.02

SHEET NO. 78.03

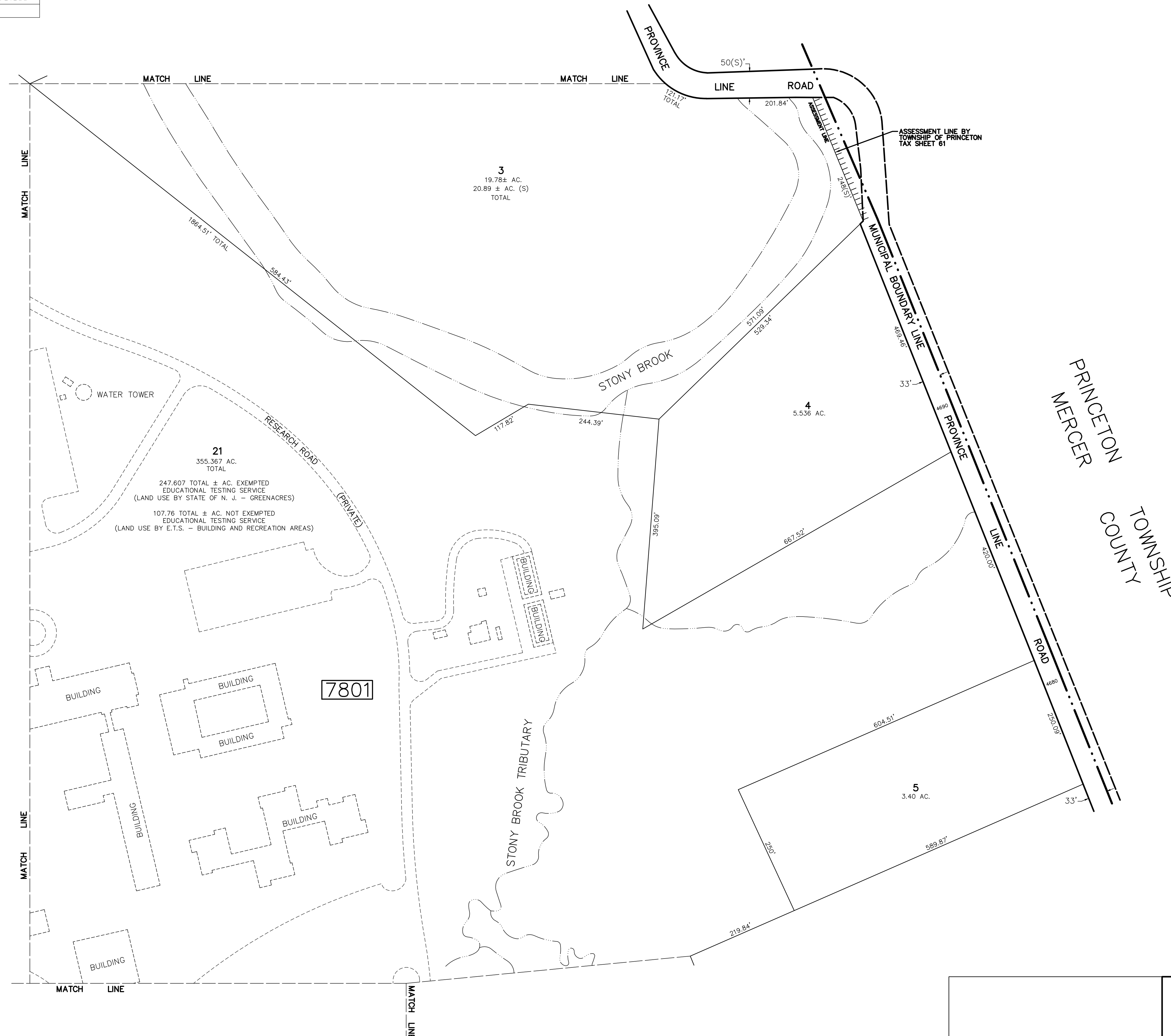
THIS SHEET HAS BEEN DRAWN USING COMPUTER AIDED DRAFTING/DESIGN (CADD/D) AND IS A DIGITAL COPY OF THE TAX MAP ORIGINALLY PREPARED BY JOHN M. DURA, P.L.S., SSM/T.T.MOORE ASSOCIATES, INC. DATED OCT. 1990. THE ORIGINAL APPROVED MAP IS ON FILE IN THE OFFICE OF THE MUNICIPAL CLERK.

TAX MAP
TOWNSHIP OF LAWRENCE
 MERCER COUNTY, NEW JERSEY
 SCALE: 1"=100' OCT. 1990
JOHN M. DURA, P.L.S.
 TO SHOW CONDITIONS AS OF JAN. 01, 2012

SSM/T.T.MOORE ASSOCIATES, INC. 87 SCOTCH RD. WEST TRENTON N.J. 08628 883-2313	A.D.R. ASSOCIATES, INC. 9285 COMMERCE HIGHWAY PENNSAUKEN N.J. 08110 663-7200
---	--

REVISIONS		
DATE	NAME	N.O.
JAN. 01, 2012	DANIEL A. NAGY	24GS02751300

SHEET NO. 78.05



THIS SHEET HAS BEEN DRAWN USING COMPUTER AIDED DRAFTING/DESIGN (CADD/D) AND IS A DIGITAL COPY OF THE TAX MAP ORIGINALLY PREPARED BY JOHN M. DURA, P.L.S., SSM/T.T. MOORE ASSOCIATES, INC. DATED OCT. 1990. THE ORIGINAL APPROVED MAP IS ON FILE IN THE OFFICE OF THE MUNICIPAL CLERK.

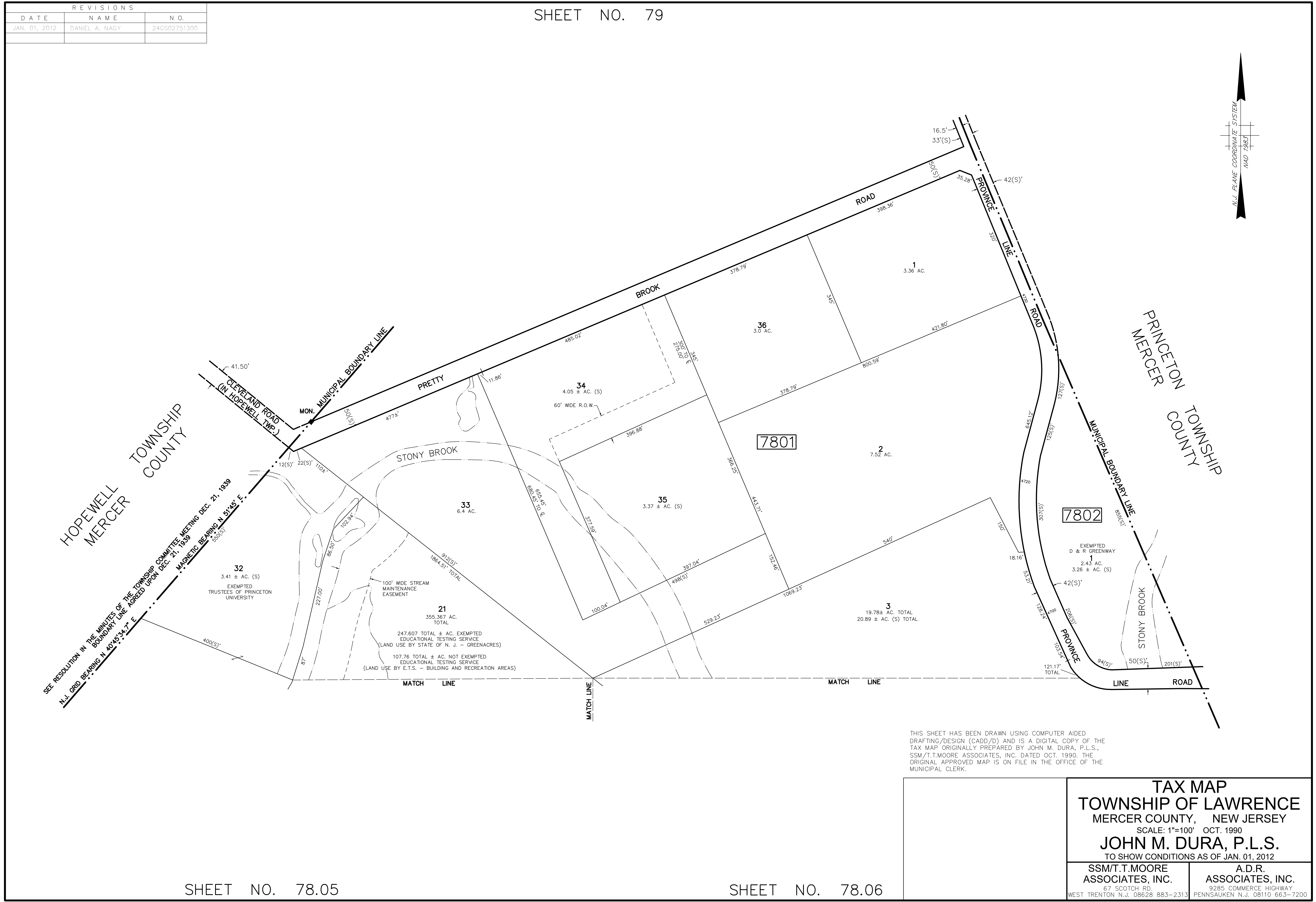
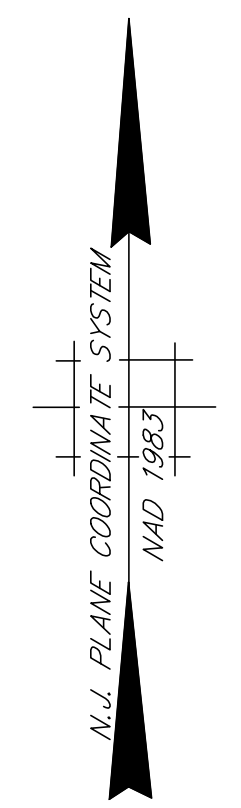
TAX MAP
TOWNSHIP OF LAWRENCE
 MERCER COUNTY, NEW JERSEY
 SCALE: 1"=100' OCT. 1990
JOHN M. DURA, P.L.S.
 TO SHOW CONDITIONS AS OF JAN. 01, 2012

SSM/T.T. MOORE ASSOCIATES, INC. 87 SCOTCH RD. WEST TRENTON N.J. 08628 883-2313	A.D.R. ASSOCIATES, INC. 9285 COMMERCE HIGHWAY PENNSAUKEN N.J. 08110 663-7200
--	--

SHEET NO. 78.03

SHEET NO. 78.04

REVISIONS		
DATE	NAME	N.O.
JAN. 01, 2012	DANIEL A. NAGY	24GS02751300



SEE RESOLUTION IN THE MINUTES OF THE TOWNSHIP COMMITTEE MEETING DEC. 21, 1939
 N.J. GRID BEARING N 40°45'34.7" E

CLEVELAND ROAD
 (IN HOPEWELL TWP.)

MAGNETIC BEARING N 51°45' E
 DEC. 21, 1939

100' WIDE STREAM
 MAINTENANCE
 EASEMENT

247.607 TOTAL ± AC. EXEMPTED
 EDUCATIONAL TESTING SERVICE
 (LAND USE BY STATE OF N. J. - GREENACRES)

107.76 TOTAL ± AC. NOT EXEMPTED
 EDUCATIONAL TESTING SERVICE
 (LAND USE BY E.T.S. - BUILDING AND RECREATION AREAS)

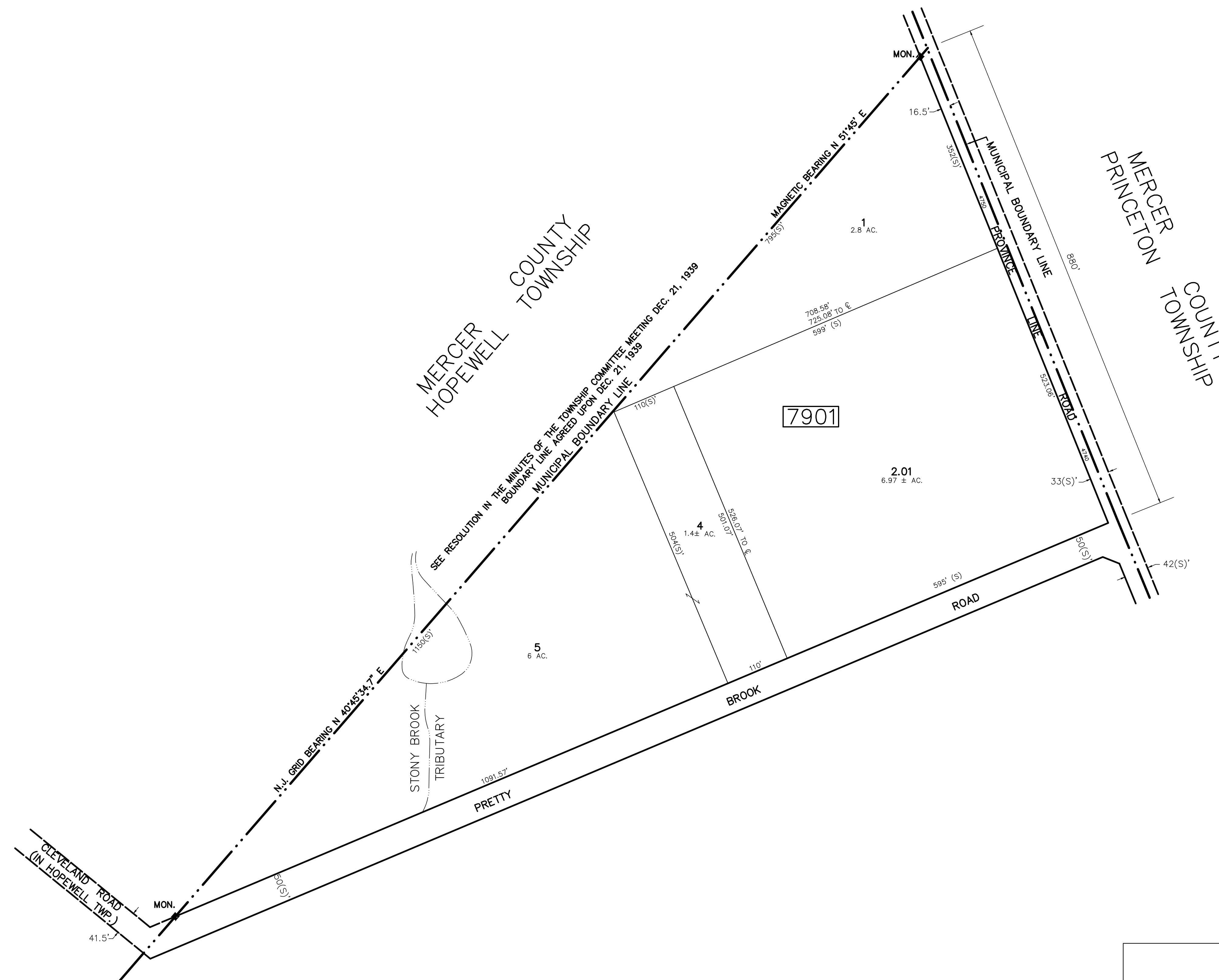
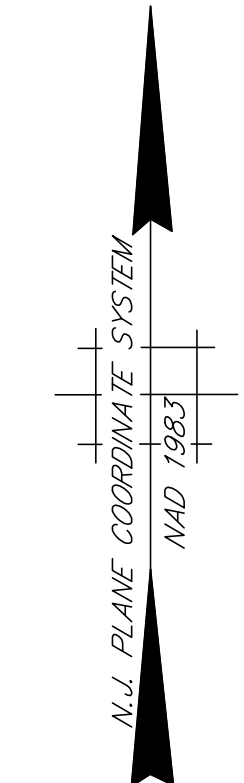
EXEMPTED
 D & R GREENWAY
 2.43 AC.
 3.26 ± AC. (S)

THIS SHEET HAS BEEN DRAWN USING COMPUTER AIDED
 DRAFTING/DESIGN (CADD/D) AND IS A DIGITAL COPY OF THE
 TAX MAP ORIGINALLY PREPARED BY JOHN M. DURA, P.L.S.,
 SSM/T.T.MOORE ASSOCIATES, INC. DATED OCT. 1990. THE
 ORIGINAL APPROVED MAP IS ON FILE IN THE OFFICE OF THE
 MUNICIPAL CLERK.

TAX MAP
TOWNSHIP OF LAWRENCE
 MERCER COUNTY, NEW JERSEY
 SCALE: 1"=100' OCT. 1990
JOHN M. DURA, P.L.S.
 TO SHOW CONDITIONS AS OF JAN. 01, 2012

SSM/T.T.MOORE ASSOCIATES, INC. 67 SCOTCH RD. WEST TRENTON N.J. 08628 883-2313	A.D.R. ASSOCIATES, INC. 3285 COMMERCE HIGHWAY PENNSAUKEN N.J. 08110 663-7200
--	---

REVISIONS		
DATE	NAME	N.O.
JAN. 01, 2012	DANIEL A. NAGY	24GS02751300



THIS SHEET HAS BEEN DRAWN USING COMPUTER AIDED DRAFTING/DESIGN (CADD/D) AND IS A DIGITAL COPY OF THE TAX MAP ORIGINALLY PREPARED BY JOHN M. DURA, P.L.S., SSM/T.T.MOORE ASSOCIATES, INC. DATED OCT. 1990. THE ORIGINAL APPROVED MAP IS ON FILE IN THE OFFICE OF THE MUNICIPAL CLERK.

TAX MAP
TOWNSHIP OF LAWRENCE
 MERCER COUNTY, NEW JERSEY
 SCALE: 1"=100' OCT. 1990
JOHN M. DURA, P.L.S.
 TO SHOW CONDITIONS AS OF JAN. 01, 2012

SSM/T.T.MOORE ASSOCIATES, INC. 87 SCOTCH RD. WEST TRENTON N.J. 08628 883-2313	A.D.R. ASSOCIATES, INC. 3285 COMMERCE HIGHWAY PENNSAUKEN N.J. 08110 663-7200
---	--

SHEET NO. 78.07